


TRACT NUMBER 1327

M.B. 18-130&131

BLOCK C



Scale 1"=40'

See Sheet No 33  
See C.F. 1590-547-2

IN THE MATTER OF  
ACQUISITION AND IMPROVEMENT DISTRICT No 3  
OF THE  
CITY OF MONROVIA  
PLANS SHOWING PROPERTY TO BE ACQUIRED FOR THE WIDENING OF HUNTINGTON DRIVE AND CERTAIN OTHER STREETS, CONSISTING OF 4 SHEETS NUMBERED No 32, No 33, No 34, AND No 35.  
SCALE 1"=40' JAN, 1928.

LEGEND  
PROPERTY SOUGHT TO BE ACQUIRED IS SHOWN COLORED THUS: [shaded box]  
EACH PARCEL OF PROPERTY TO BE ACQUIRED IS NUMBERED, THE NUMBERING BEING SHOWN ON THE PLAN, THUS: [circled number]

Superior Court Case No. 251007  
Suit for Condemnation  
Filed April 28th 1928  
City of Monrovia, Plaintiff  
Vs  
Joseph Achin et al, Defendants.  
Final judgment in favor of Plaintiff as per map, rendered Sept 27, 1929  
D-77-45 029347-552

TRACT  
M.R. 34-41,42,&43

Sheet 45

C.F. 1590 1-4

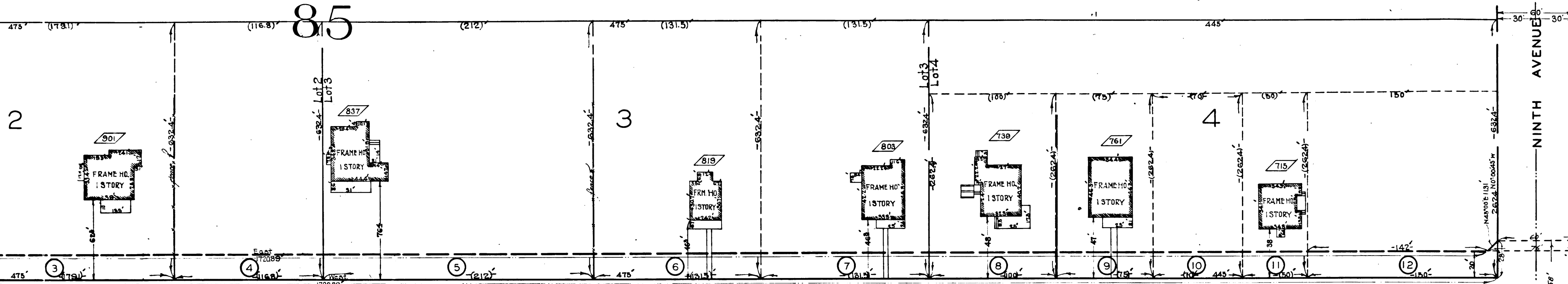
SHEET No 32

ANITA

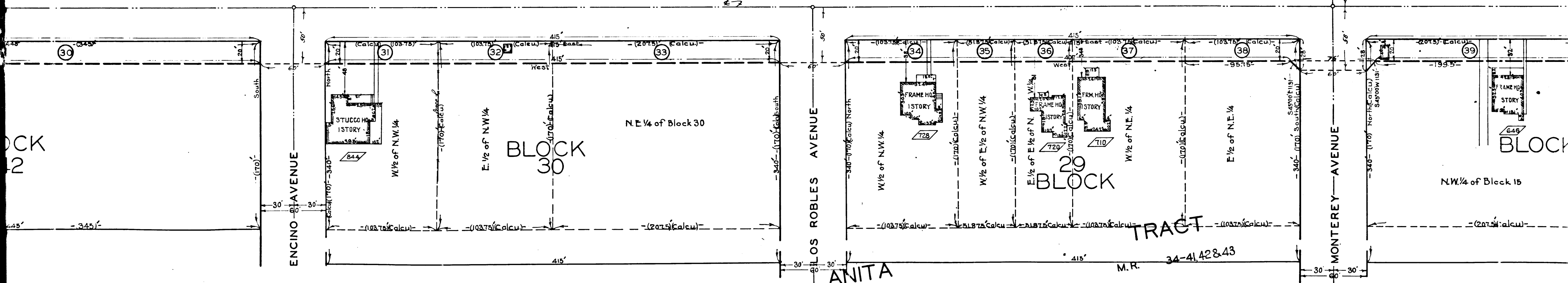
TRACT

M.R. 34-4142&43

8.5



TRACT



OCK  
2

BLOCK


SANTA

ANITA

M.R. 34-4142&43

SA

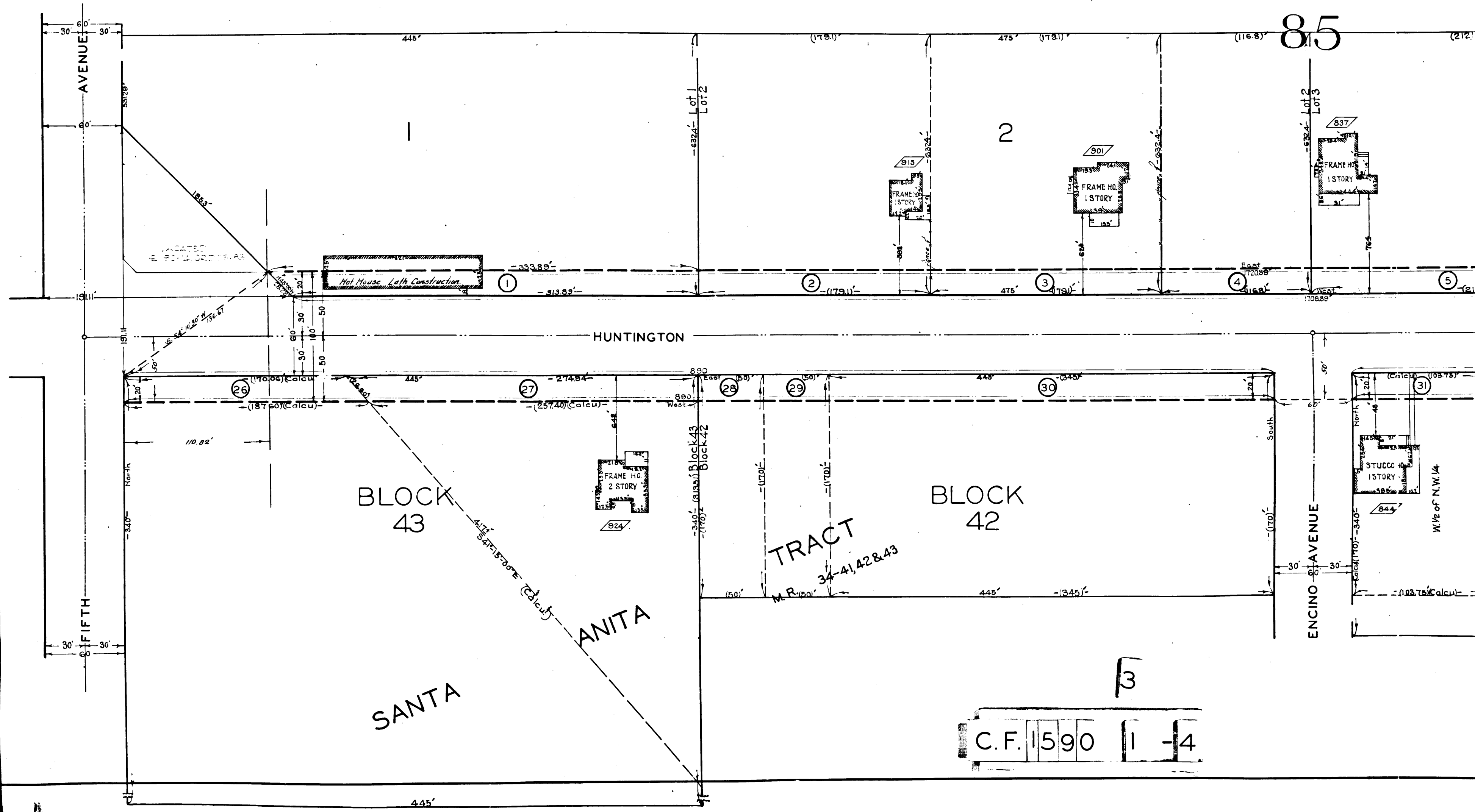
C.F. 1590 1-4



SANTA

ANITA

8.5



C.F. 1590 1 -4