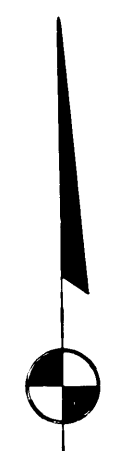


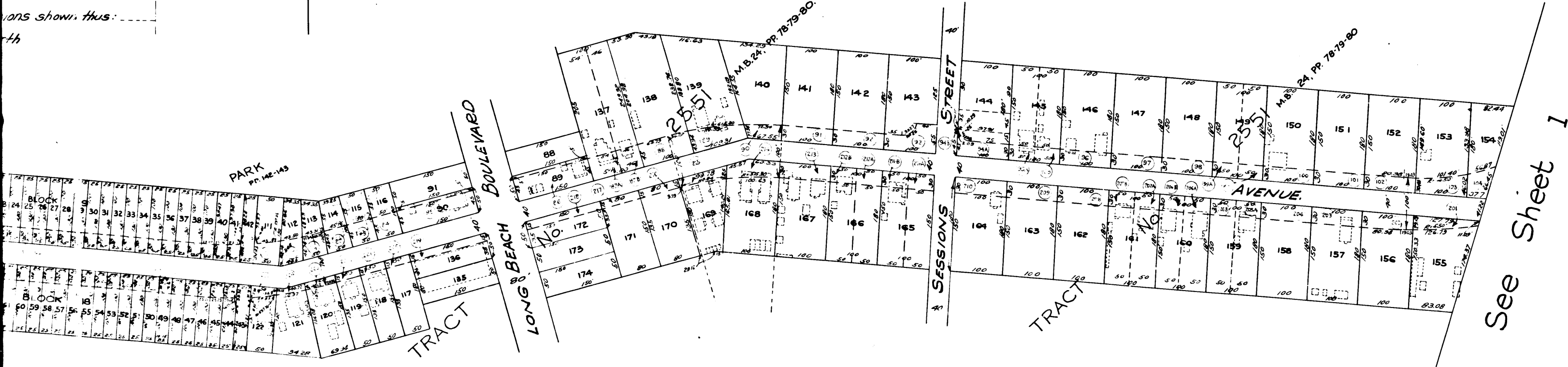
SHEET ONE
OF TWO SHEETS

ALLEN WILCOX IN DISTRICT COURT CASE NO 3590-CO. OF L.A.
C.F. NO 115

THE MATTER
No. 19,
& Resolution
Board of
Wood, Calif.



SUPERIOR COURT CASE No 254768
Suit for Condemnation
filed - June 16th, 1928.
CITY OF LYNWOOD, Plaintiff
vs.
VIOLET AIRD, Et Al, Def.
Interlocutory judgment as per map, rendered Oct 29th 1929, Judge Ex. 739-157.
Final judgment in favor of Plaintiff as per map, rendered in Court 12/19/30.
D 9236 00 0148754



SHEET TWO
OF TWO SHEETS

See Sheet 1

C.F. 1621-

Names of streets being widened changed to Imperial Highway - D.E. 32 12.1.05

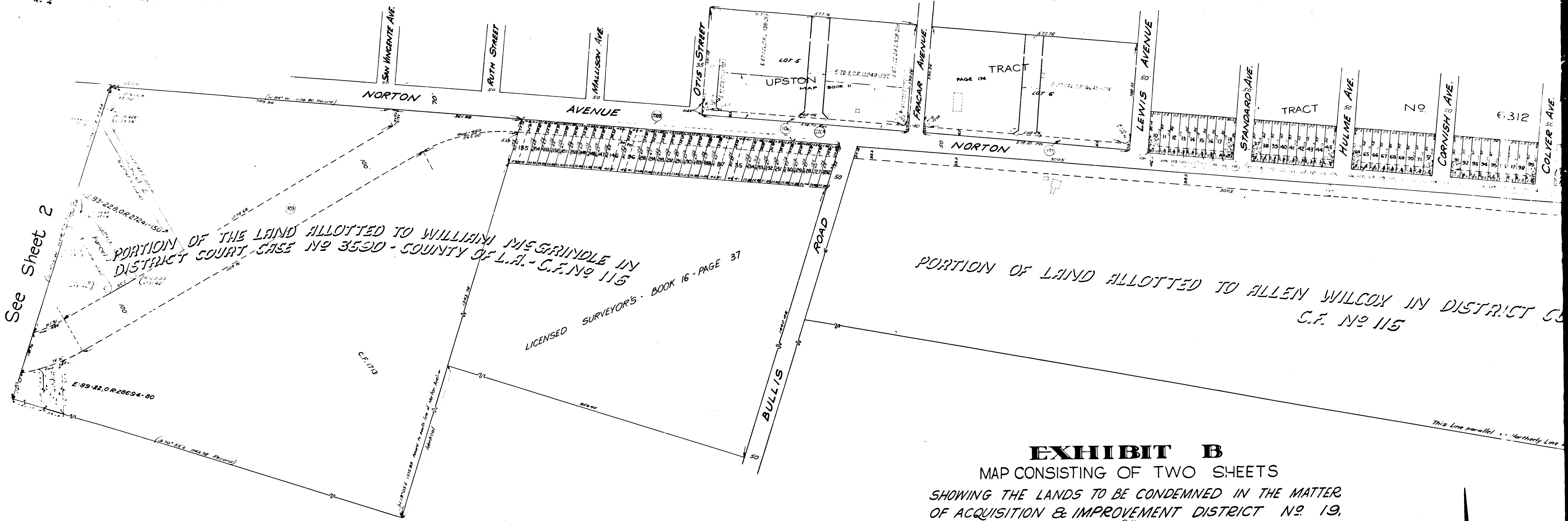
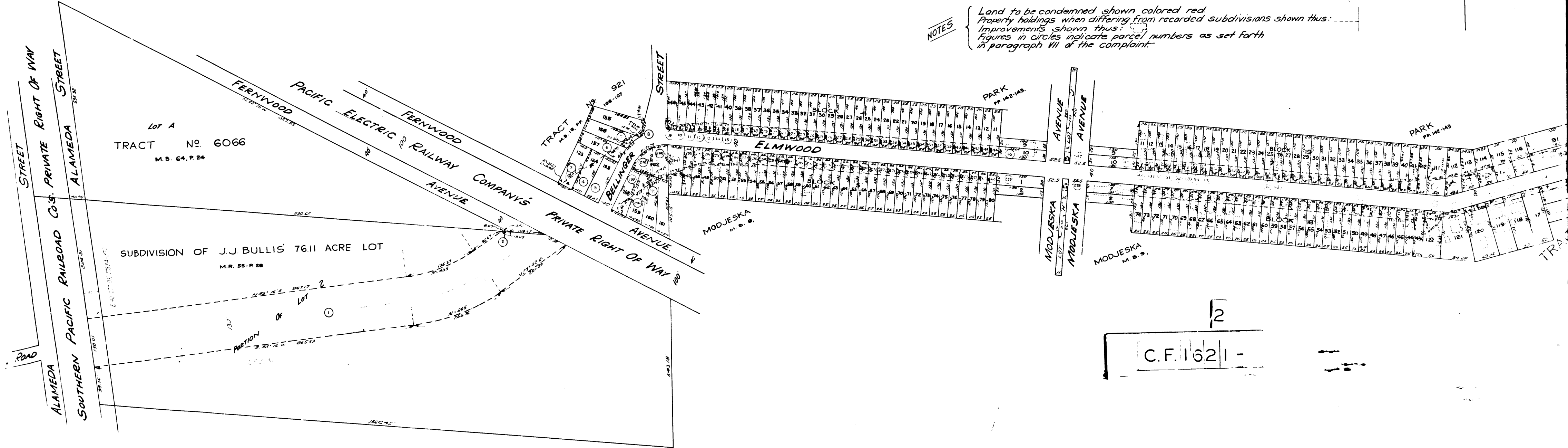


EXHIBIT B
 MAP CONSISTING OF TWO SHEETS
 SHOWING THE LANDS TO BE CONDEMNED IN THE MATTER
 OF ACQUISITION & IMPROVEMENT DISTRICT NO. 19,
 of the
 CITY OF LYWOOD, CALIFORNIA —
 in accordance with Resolution of Intention No 467 & Resolution
 Ordering Acquisition No 477, both adopted by the Board of
 Trustees (now known as the City Council) of the City of Lynwood, @liff

SCALE - 1" = 100'
 Sht. 32



NOTES
 Land to be condemned shown colored red
 Property holdings when differing from recorded subdivisions shown thus:
 Improvements shown thus:
 Figures in circles indicate parcel numbers as set forth
 in paragraph VII of the complaint.



2
 C.F. 11621 -