O & W SANTA MONICA BOULEVARD
SHEET 1 OF 3 SHEETS
CHARGE NO 28215

A-2346



MAP
SHOWING THE LAND TO BE CONDEMNED
FOR THE
WIDENING AND LAYING OUT OF PORTIONS OF
SANTA MONICA BOULEVARD
(NORTHWESTERLY ROADWAY)
BETWEEN
HEATH AVENUE
AND
CAMDEN AVENUE
ALSO
THE WIDENING OF
SANTA MONICA BOULEVARD
BETWEEN
SEPULVEDA BOULEVARD
AND
PONTIUS AVENUE
IN THE
CITY OF LOS ANGELES CAL.

IN ACCORDANCE WITH ORDINANCES NOS 60987 AND 62169
JOHN C SHAW CITY ENGINEER NOVEMBER 1 1928

SCALE IN FEET

NOTES:
LAND TO BE CONDEMNED SHOWN COLORED RED.
FIGURES IN CIRCLES INDICATE THE PARCEL NUMBERS AS SET FORTH IN PARAGRAPH VIII OF THE COMPLAINT.

Sh#21

A-2346

W SANTA MONICA BOULEVARD
SHEET 2 OF 3 SHEETS
CHARGE NO. 28215

A-5340

A-5340

A-5340

A-5340

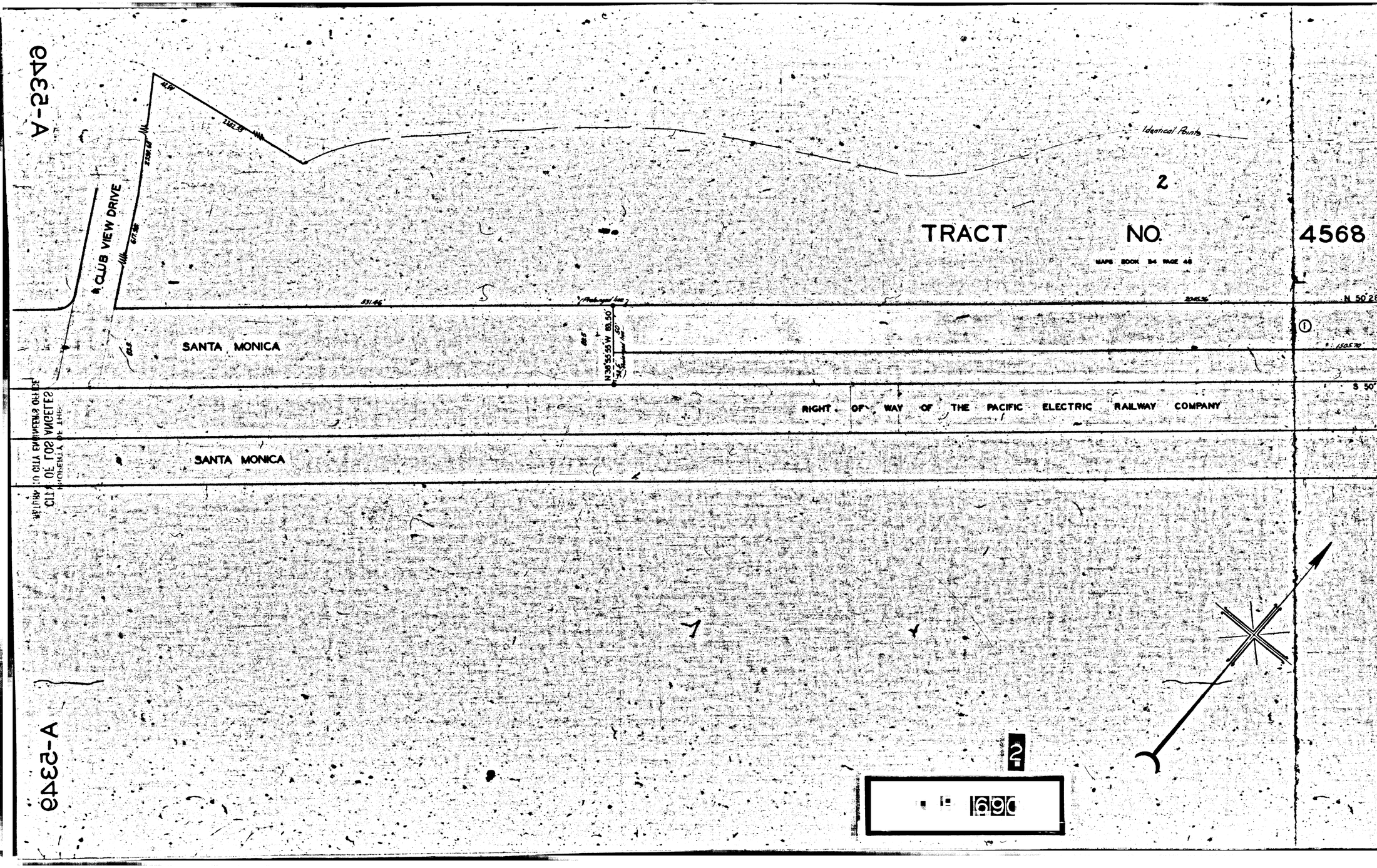

CITY OF LOS ANGELES
BUREAU OF ENGINEERING
HYDROGRAPHIC DIVISION
CITY OF LOS ANGELES
BUREAU OF ENGINEERING
ACTING CITY ENGINEER


O & W SANTA MONICA BOULEVARD
SHEET 2 OF 3 SHEETS
CHARGE NO. 28215
EASTBORNE AVENUE
ALLEY
TRACT NO 4677
28
MAPS BOOK 52 PAGES 24 TO 27 BOTH INCLUSIVE
MANNING AVENUE
RANCHO SAN JOSE DE BUENOS AYRES
(PART OF)
MISCELLANEOUS RECORDS BOOK 26 PAGES 5 TO 25 BOTH INCLUSIVE
MISCELLANEOUS RECORDS BOOK 52 PAGES 8 TO 12 BOTH INCLUSIVE.
Part of Official Records Book 2861 Page 175
N 50° 29' 10" E 856.86'
S 35° 38' 50" E
BOULEVARD
S 50° 29' 10" W 851.21'
RAILWAY COMPANY
BOULEVARD
PACIFIC ELECTRIC
Pedestrian Subway
SELBY AVENUE
CLUB VIEW DRIVE
SANTA MONICA
SANTA MONICA
A-2346
A-2346
A-2346
A-2346
3

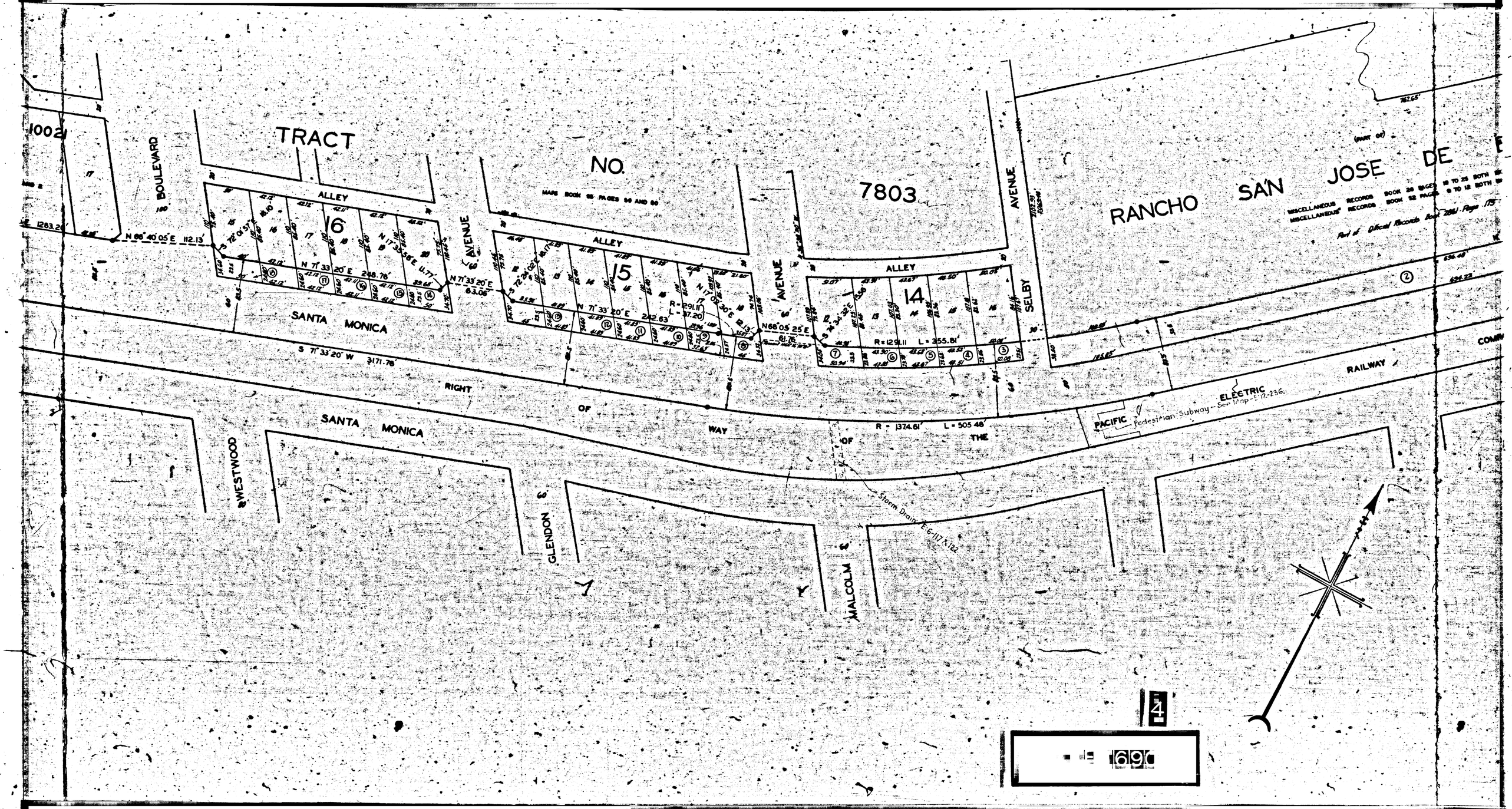
TRACT
NO.
7803
MARS BOOK 65 PAGES 54 AND 55
RANCHO SAN JOSE DE
(PART OF)
MISCELLANEOUS RECORDS BOOK 26 PAGES 10 TO 25 BOTH
MISCELLANEOUS RECORDS BOOK 32 PAGES 9 TO 12 BOTH
Part of Official Records Book 2861, Page 175
BOULEVARD
AVENUE
SELBY
ALLEY
16
15
14
N 86°40'05" E 112.13'
N 71°33'20" E 248.76'
N 71°33'20" E 63.08'
N 71°33'20" E 242.63'
R = 291.11
L = 37.20
N 68°05'25" E
R = 291.11 L = 355.81'
SANTA MONICA
S 71°33'20" W 3171.78'
RIGHT OF WAY OF THE
R = 1374.61' L = 505.48'
RAILWAY
PACIFIC ELECTRIC
Pedestrian Subway - See Map - E-12-236.
WESTWOOD
GLENDON
MALCOLM
Storm Drain E 6-117 & 122
1002
1283.24'
762.65'
694.48'
694.22'
165.65'
4
690

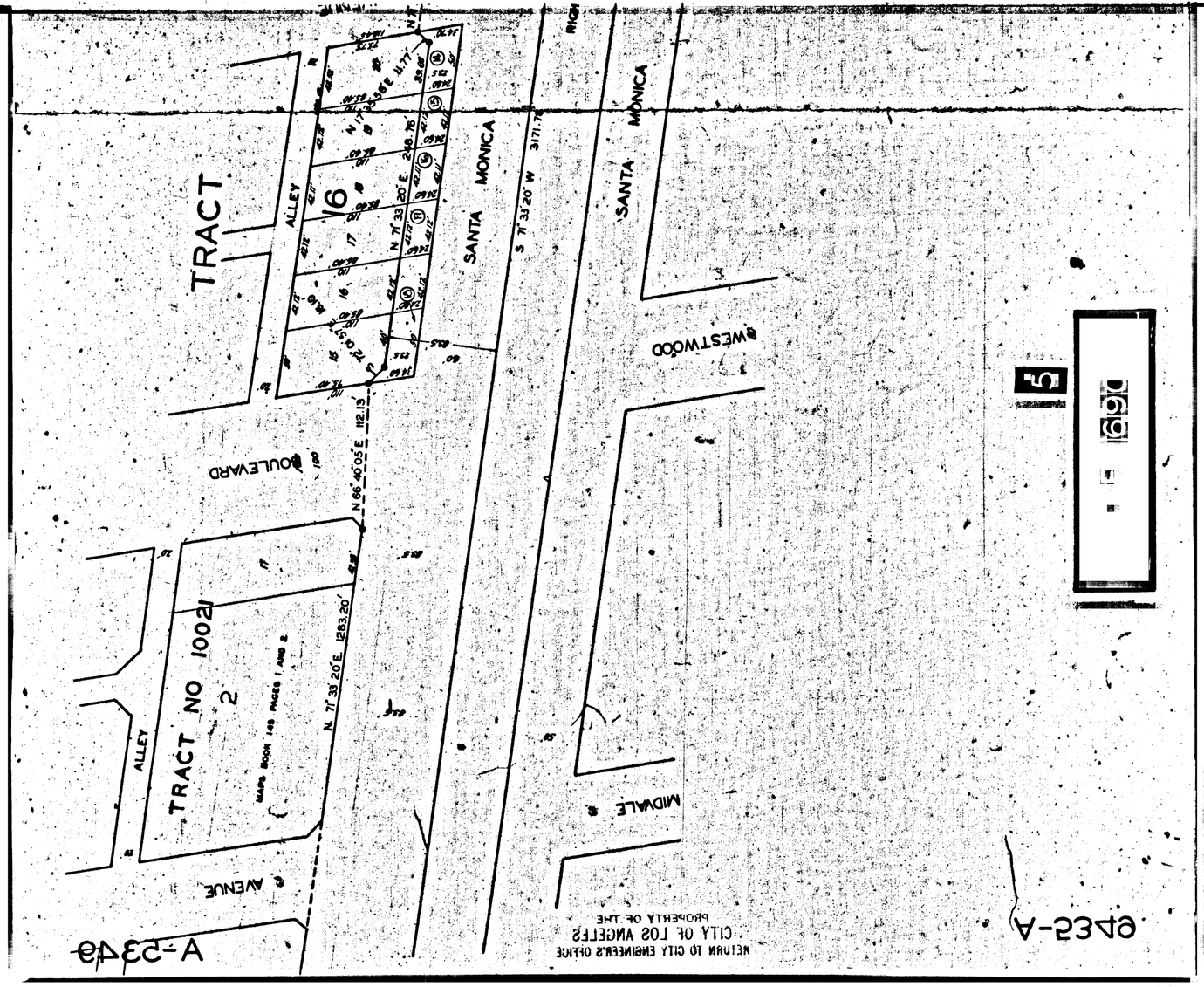
TRACT
16
ALLEY
SANTA MONICA
S 71°33'20" W 3171.76
SANTA MONICA
WESTWOOD
BOULEVARD
N 66°40'05" E 112.13
TRACT NO 1002
2
MAPS BOOK 148 PAGES 1 AND 2
N 71°33'20" E 1283.20'
ALLEY
AVENUE
MIDVALE
5
PROPERTY OF THE
CITY OF LOS ANGELES
RETURN TO CITY ENGINEER'S OFFICE
A-2349
9A23-A

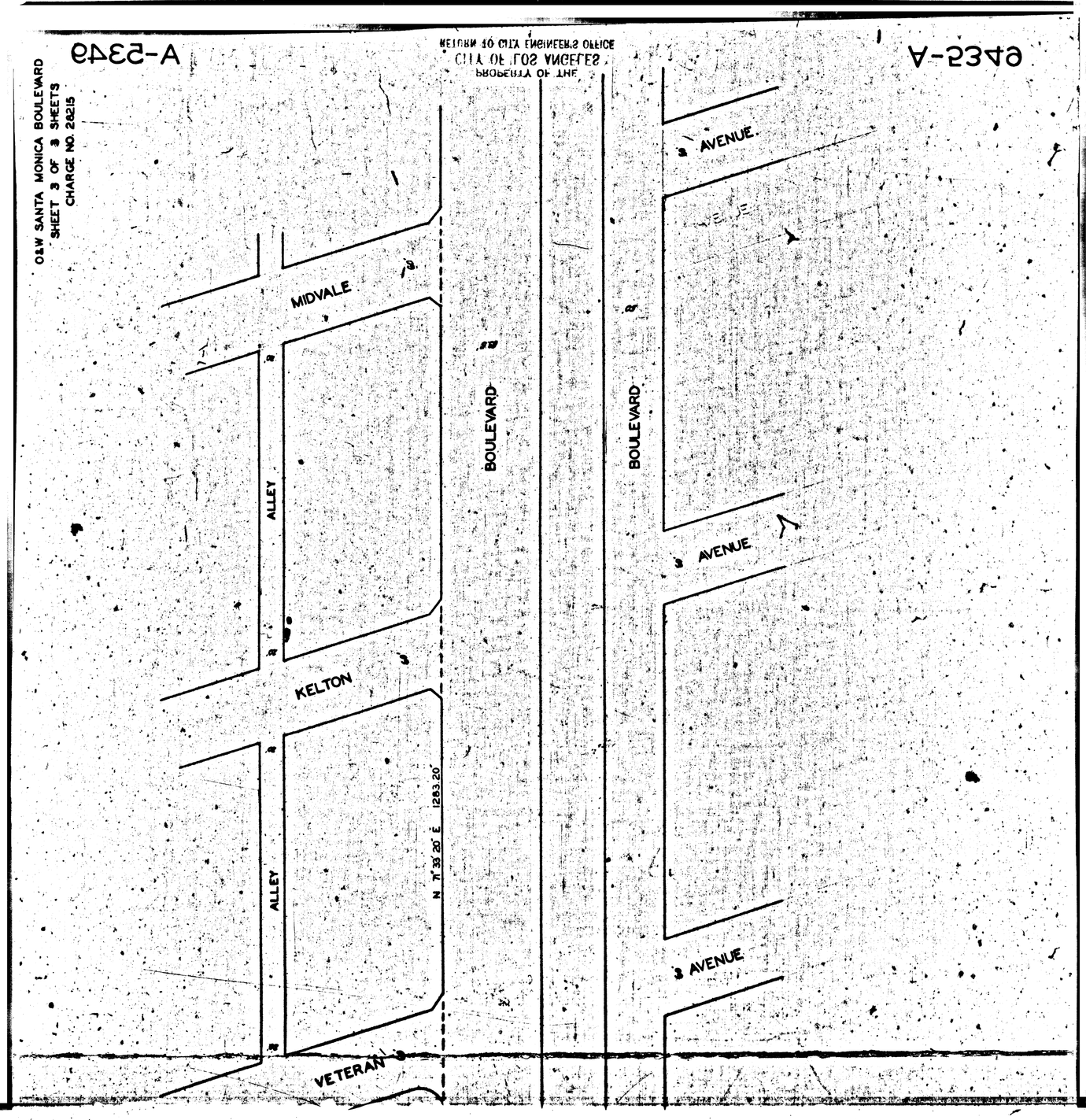
O&W SANTA MONICA BOULEVARD
SHEET 3 OF 3 SHEETS
CHARGE NO. 28215
A-2349
PROPERTY OF THE
CITY OF LOS ANGELES
RETURN TO CITY ENGINEER'S OFFICE
9A23-A
AVENUE
MIDVALE
ALLEY
BOULEVARD
BOULEVARD
AVENUE
KELTON
N 71°33'20" E 1283.20'
ALLEY
AVENUE
VETERAN


ALLEY
T NO 7514
MAPS BOOK 88 PAGES 81 AND 82
BENTLEY
ALLEY
N. 71° 33' 20" E. 637.49'
C.F. 2019
CAMDEN
ALLEY
TRACT NO 7514
MAPS BOOK 88 PAGES 81 AND 82
C.F. 2019
N 87° 10' 30" E 266.89'
N 83° 36' 40" E 34.39'
GREENFIELD
ALLEY
TRACT NO 8235
15
MAPS BOOK 86 PAGES 91 92 AND 93
VETERAN
ALLEY
N 71° 33' 20" E 1283.20'
KELTON
SANTA MONICA
S 71° 33' 20" W 3171.78'
RIGHT See Map OF E:12-147. WAY OF THE PACIFIC ELECTRIC RAILWAY COMPANY
SANTA MONICA
AVENUE
AVENUE
AVENUE
AVENUE
AVENUE
6
690

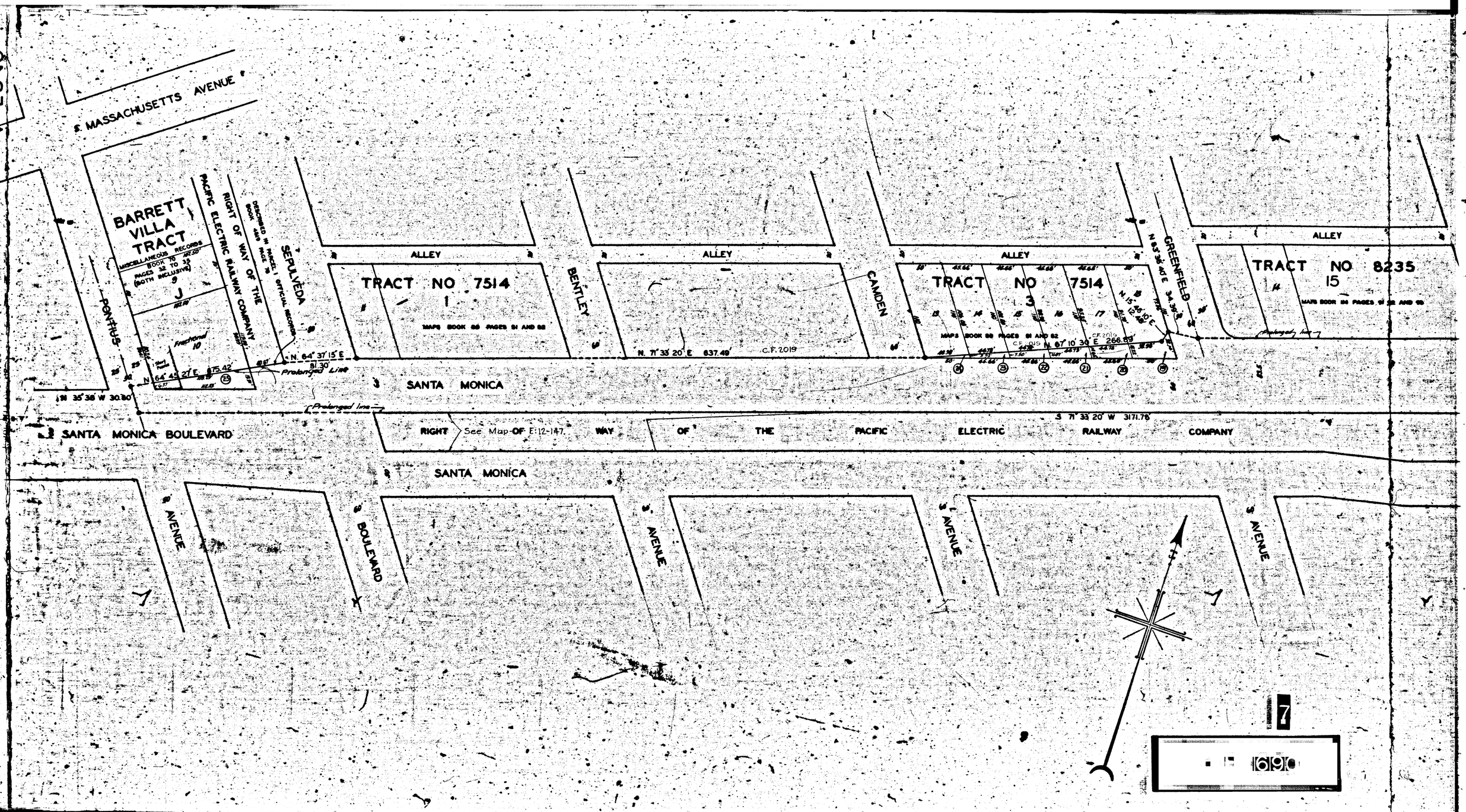
S. MASSACHUSETTS AVENUE
BARRETT VILLA TRACT
MISCELLANEOUS RECORDS BOOK 10 PAGES 35 TO 38 (BOTH INCLUSIVE)
J
PACIFIC ELECTRIC RAILWAY COMPANY
RIGHT OF WAY OF THE
DESCRIBED IN PARCEL 1 OFFICIAL RECORDS BOOK 439 PAGE 70
SEPULVEDA
PONTIUS
Fractional 10
N. 64° 37' 15" E.
81.30'
Prolonged Line
N 64° 45' 27" E 875.42'
N 35° 38' W 30.80'
ALLEY
TRACT NO 7514
1
MAPS BOOK 88 PAGES 81 AND 82
BENTLEY
N. 71° 33' 20" E 637.49'
C.F. 2019
CAMDEN
TRACT NO 7514
3
N 67° 10' 34" E 266.89'
N 15° 15' 00" E
N 83° 38' 40" E 34.39'
GREENFIELD
TRACT NO 8235
15
MAPS BOOK 104 PAGES 91 AND 92
(Prolonged line)
SANTA MONICA
S 71° 33' 20" W 3171.76'
SANTA MONICA BOULEVARD
RIGHT OF WAY OF THE PACIFIC ELECTRIC RAILWAY COMPANY
See Map E:12-147.
SANTA MONICA
S. AVENUE
S. BOULEVARD
S. AVENUE
S. AVENUE
S. AVENUE
17
1" = 100'

A-2346

A-2346