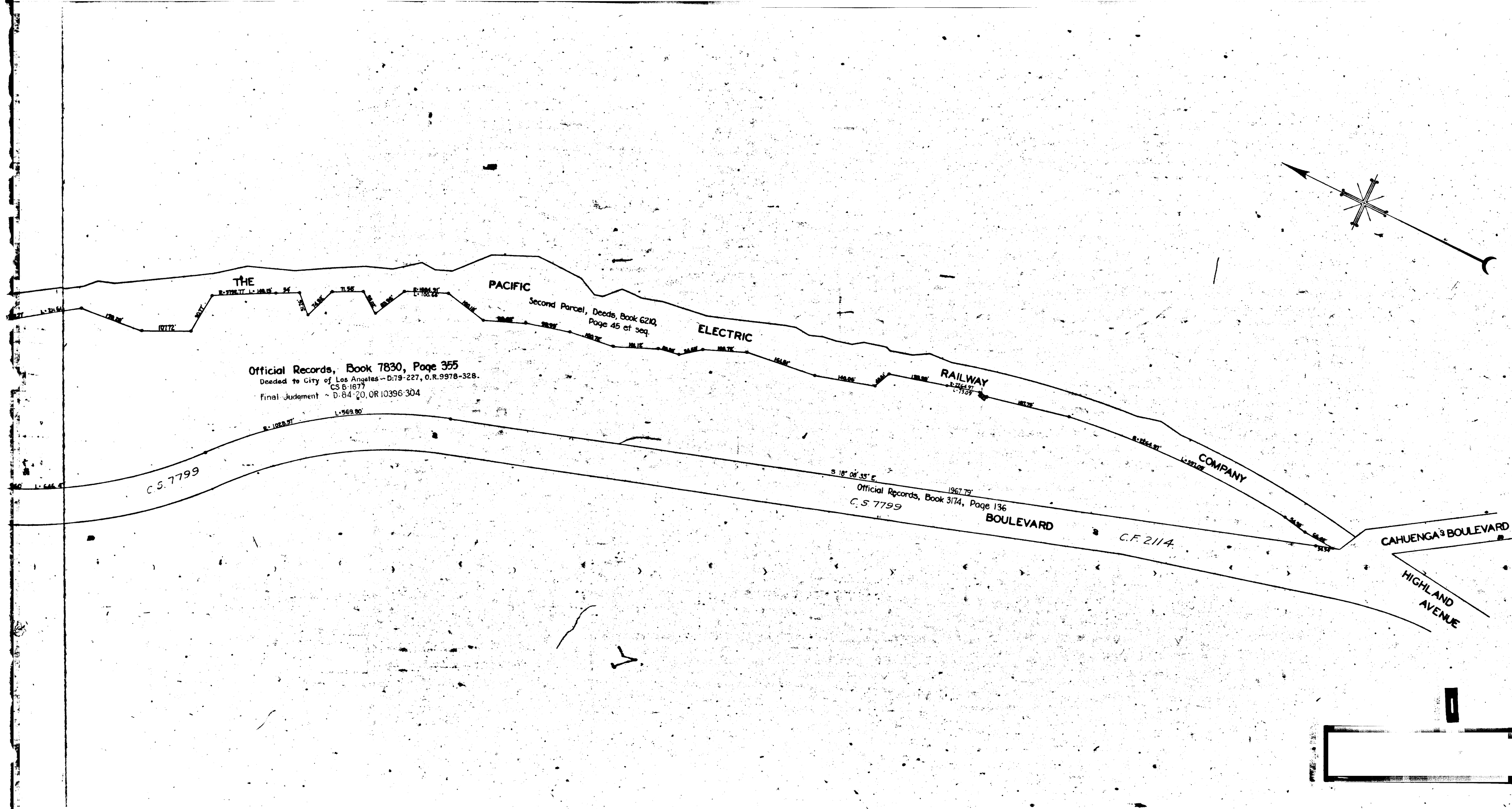
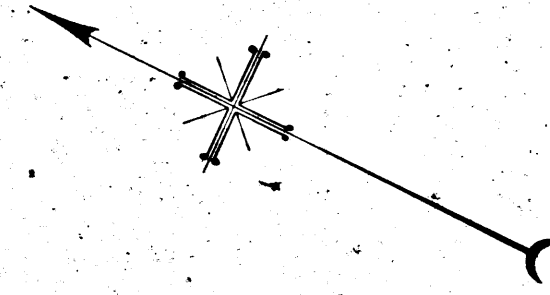


CAHUENGA PASS E RDWY 600 S OF CAHUENGA TRAIL TO HIGHLAN  
FILE NO. 6017(1928) ORDER NO. 87473



Official Records, Book 7830, Page 355  
Decided to City of Los Angeles - D.79-227, O.R.9978-328.  
CS 6-1877  
Final Judgment - D.84-20, OR 10396-304

1967 79  
Official Records, Book 3174, Page 136  
C.S. 7799




**MAP**  
SHOWING LAND TO BE CONDEMNED  
IN FEE-SIMPLE FOR  
PUBLIC STREET PURPOSES  
LYING NORTHEASTERLY OF  
AND ADJACENT TO  
**CAHUENGA BOULEVARD**  
BETWEEN  
A POINT APPROXIMATELY  
600 FEET SOUTHEASTERLY  
OF  
**CAHUENGA TRAIL AND HIGHLAND AVENUE**  
IN THE CITY OF  
LOS ANGELES CALIFORNIA  
IN ACCORDANCE WITH ORDINANCE NO. 64055  
JOHN C. SHAW CITY ENGINEER JULY 1929  
SCALE: 1 INCH = 100 FEET

NOTE: LAND TO BE CONDEMNED SHOWN COLORED RED  
Sht. 40

Superior Court Case No. 265260  
Suff. for Condemnation  
Filed Sept. 25<sup>th</sup> 1929  
City of Los Angeles, Plaintiff  
vs.  
Hollywood Holding and Develop-  
ment Corp. et al, Def.

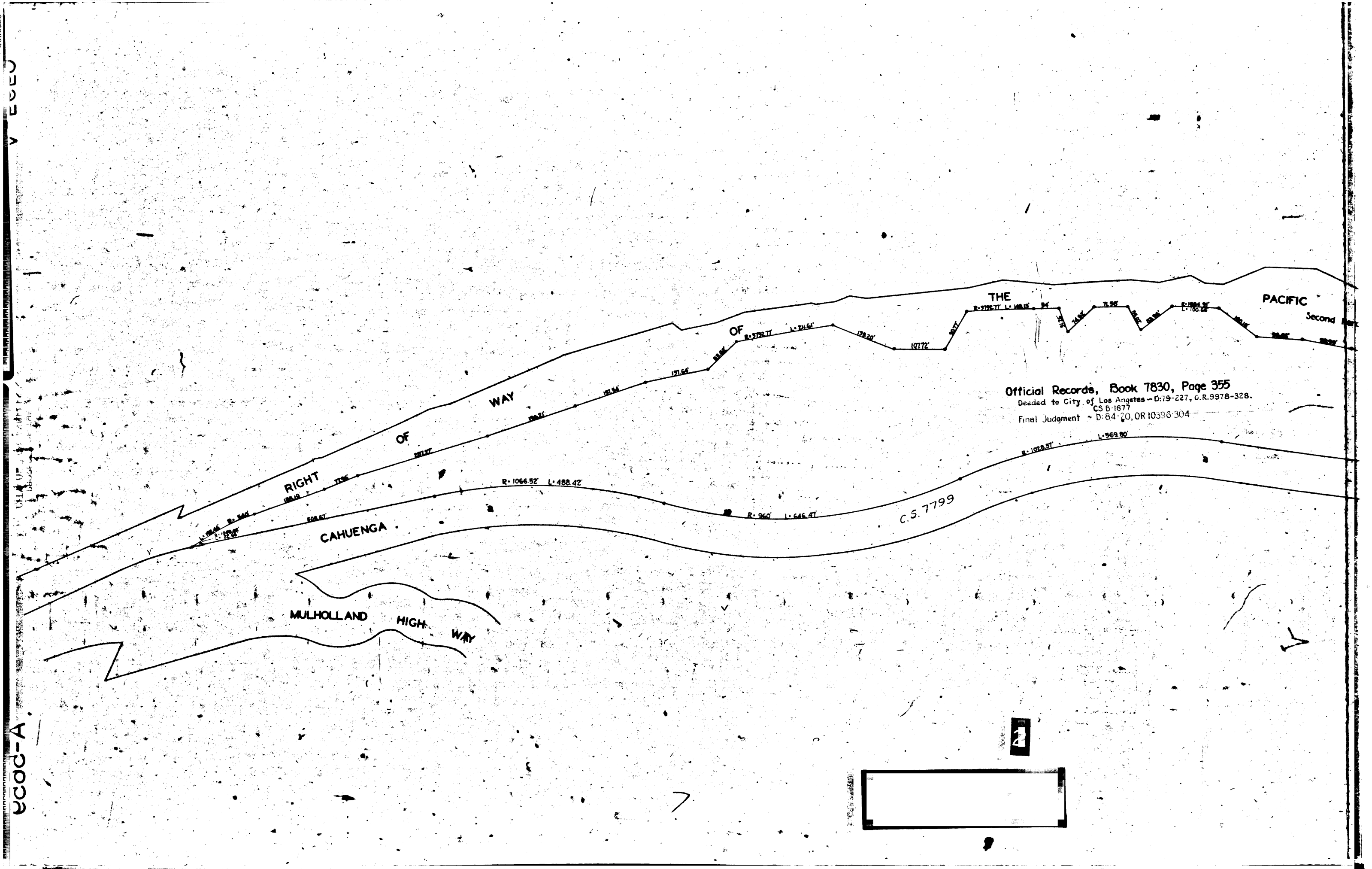
Final judgment in favor of Plaintiff  
as per map, rendered Nov. 1, 1930.  
D 84-20, O.R.10396-304



A-5659

V ESEU

ECOD-A



Official Records, Book 7830, Page 355  
 Deeded to City of Los Angeles - D-79-227, G.R. 9978-328.  
 CS B-1877  
 Final Judgment - D-84-20, OR 10396-304

