

EXHIBIT "A"
ACQUISITION AND IMPROVEMENT DISTRICT N° 142
OF THE COUNTY OF LOS ANGELES
FOR
THE OPENING, WIDENING, EXTENDING, IMPROVEMENT OF AND WORK UPON
LA CANADA BOULEVARD
ET AL

MAP SHOWING PROPERTY TO BE ACQUIRED IN ACCORDANCE WITH THE
 PROVISIONS OF THE "ACQUISITION AND IMPROVEMENT ACT OF 1925",
 APPROVED MAY 23, 1925.

SCALE 1" = 50'. JANUARY, 1930.
 J. E. ROCKHOLD, COUNTY SURVEYOR.

LEGEND
 LAND SOUGHT TO BE ACQUIRED FOR ROAD SHOWN IN RED.
 NUMBERS IN CIRCLES INDICATE PARCELS SOUGHT TO BE CONDEMNED.
 THE PARCELS ARE DESCRIBED IN PARAGRAPH VII OF THE COMPLAINT.
 PORTION COLORED RED SHOWS LOCATION, GENERAL ROUTE, AND
 TERMINI OF PUBLIC ROAD TO BE CONDEMNED.
 OTHER NECESSARY EASEMENTS SHOWN IN YELLOW.

Sht. 51
 Superior Court Case No. 300201
 Suit for Condemnation
 Filed Apr. 3rd 1930
 County of Los Angeles, Pltff.
 Vs
 W. C. Bridgman Jr. et al., Def.
 Case dismissed July 13, 1936.

C.F. 1777 -

Negative of this map filed in Blue
 Print Dept. as Negative No. 197.

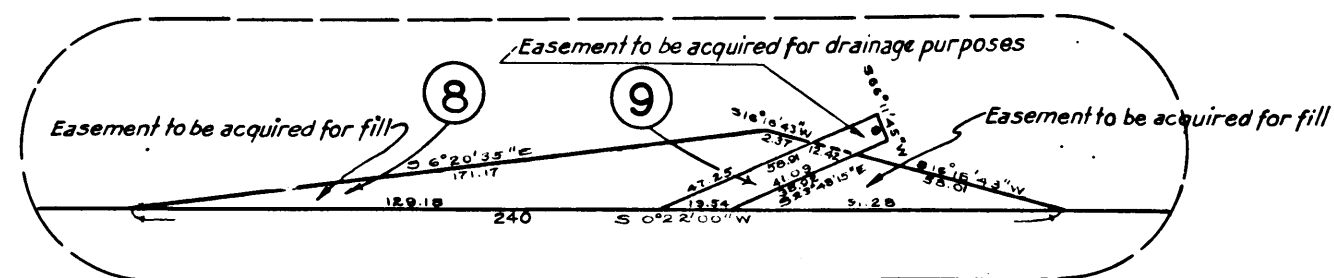
A & I DISTRICT N° 142	
Drawn by	K. L. ...
Traced by	K. L. ...
Checked by	H. H. Woodley



N T R I D G E

M.B. 35-47

14



O F L A C A N A D A

FROM SOUTH LINE OF VERDUGO BLVD. 1309.75'

2521.15

L A C A N A D A

Vineyard 76 Rows

422.03

O. R. 7228-148
PARCEL N94

15

ENCINAS

S

R A N C H O

Vacated By - Official Records, Book 7139, Page 296

DRIVE

L A C A N A D A B O U L E V A R D

34 ROWS

B O U L E V A R D

D E S C A N S O

DRIVE

Easement to be acquired for drainage purposes

Easement to be acquired for fill

8

9

Easement to be acquired for fill
50' ROWS

Lot Line and 6'

1591.75' (Rec.)

6

1535.59
526.42

Rock Ditch 2' Wide 109.14

End of Rock Ditch 3.09'30"00"± 2.89

Scrub oak

N16°30'00"E 61.87'

N21°24'05"W 53.85'

7

Easement to be acquired for fill

SHEPHERD'S LANE
O.R. 9423-20
143.72'

M.R. 4-351

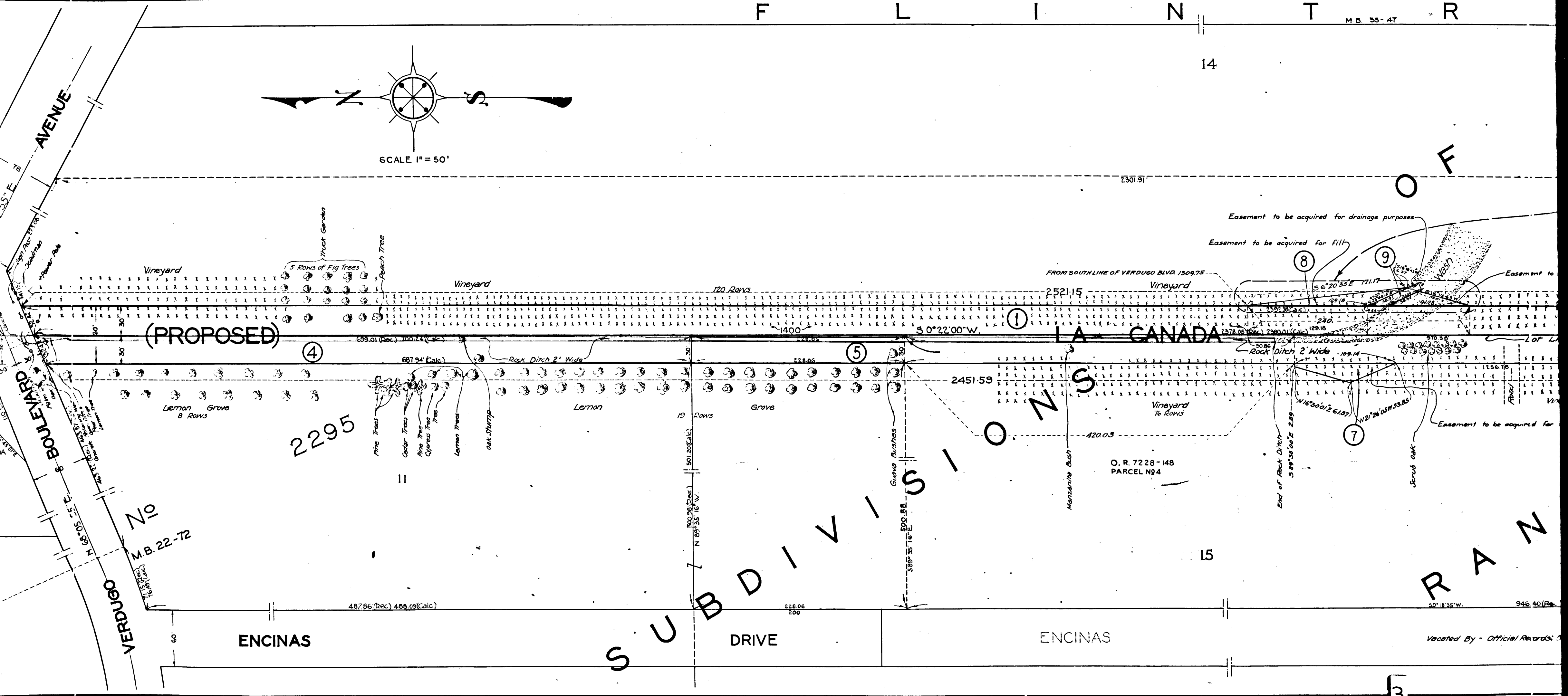
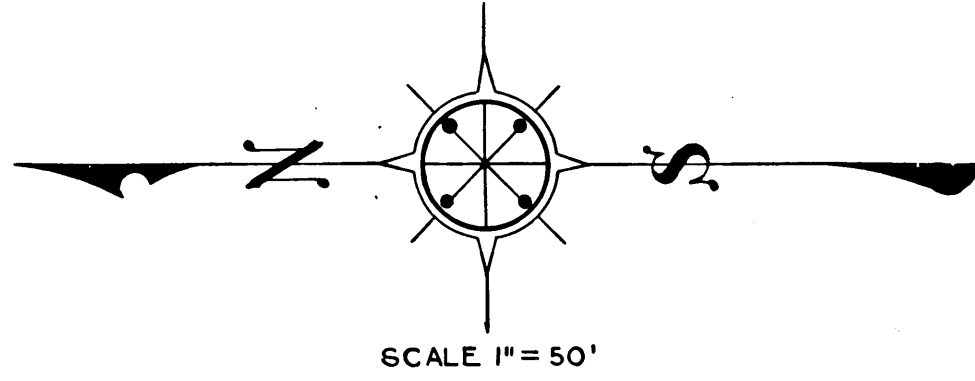
D: 6062-158

2

Superior Court Case No. 176141
R. 400-40-26-19 (Rec.)
L. 283-36 (Rec.)
(C.F. 1277)

C.F. 1777 -

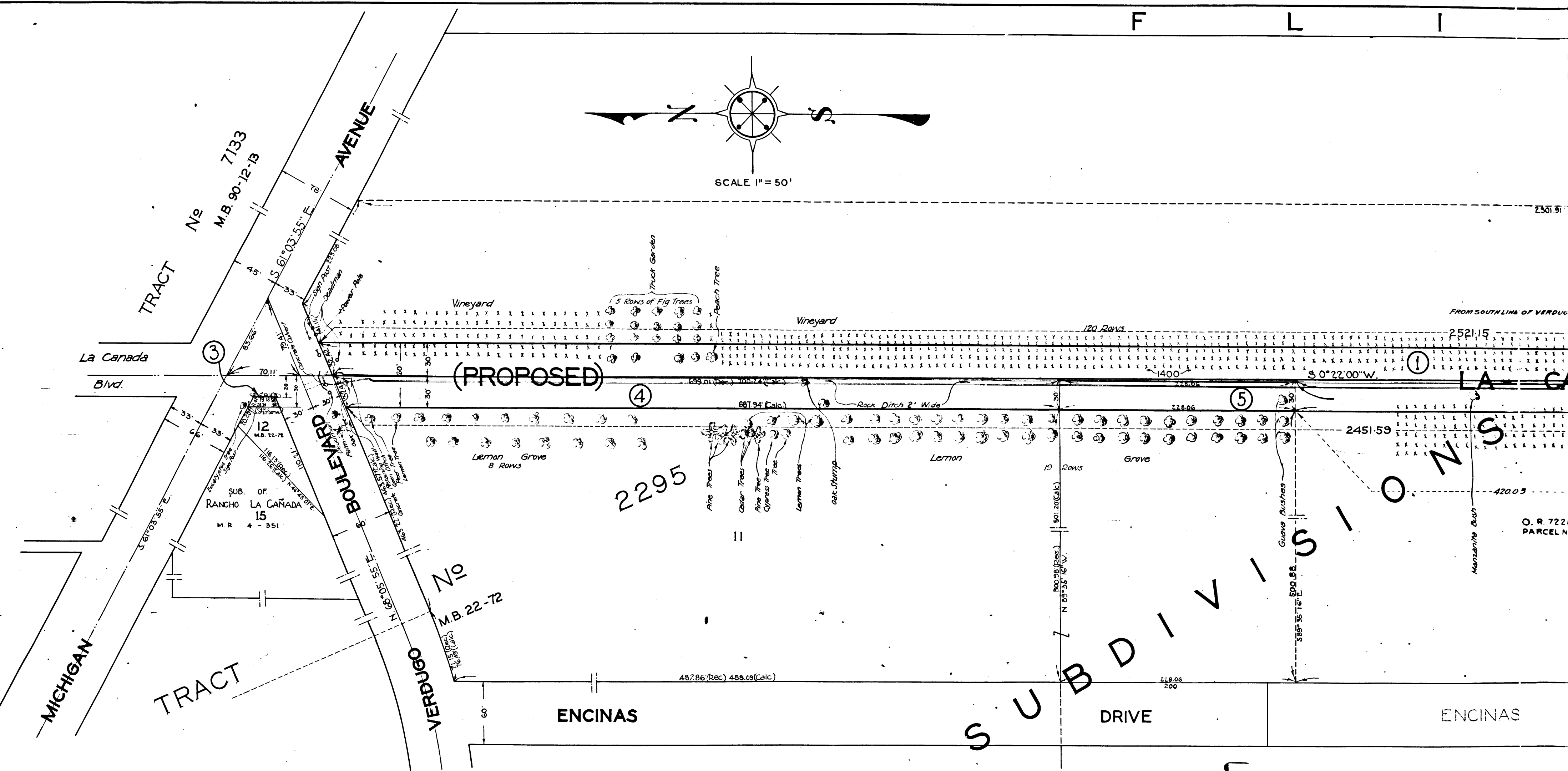
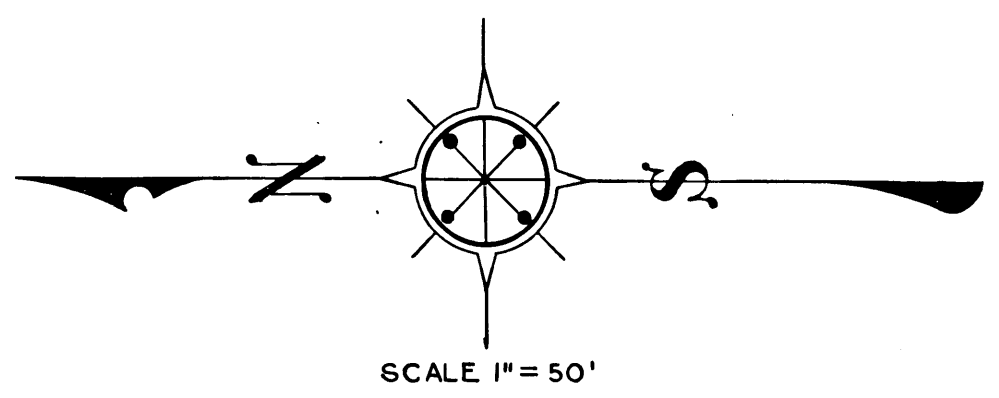
2



RAN

C.F. 1777 -

F L I



2295

11

SUBDIVISIONS

4

C.F. 1777 -

