INDEX 40

Superior Court Case No. 483564
Suit for Condemnation
Filed Feb. 10, 1943
City of Burbank - Plt'ff
vs
Cora Lee Smith et al. - Def.

Immediate Possession Ordered -
Feb. 10, 1943

Final judgment in favor of Pltff as to parcel 1 rendered Nov. 30, 1943
E:61-264, OR 20697-282

Final judgment as to parcel 3 rendered in favor of Pltff. Feb. 1, 1945
E:67-151, O.R. 21690-226

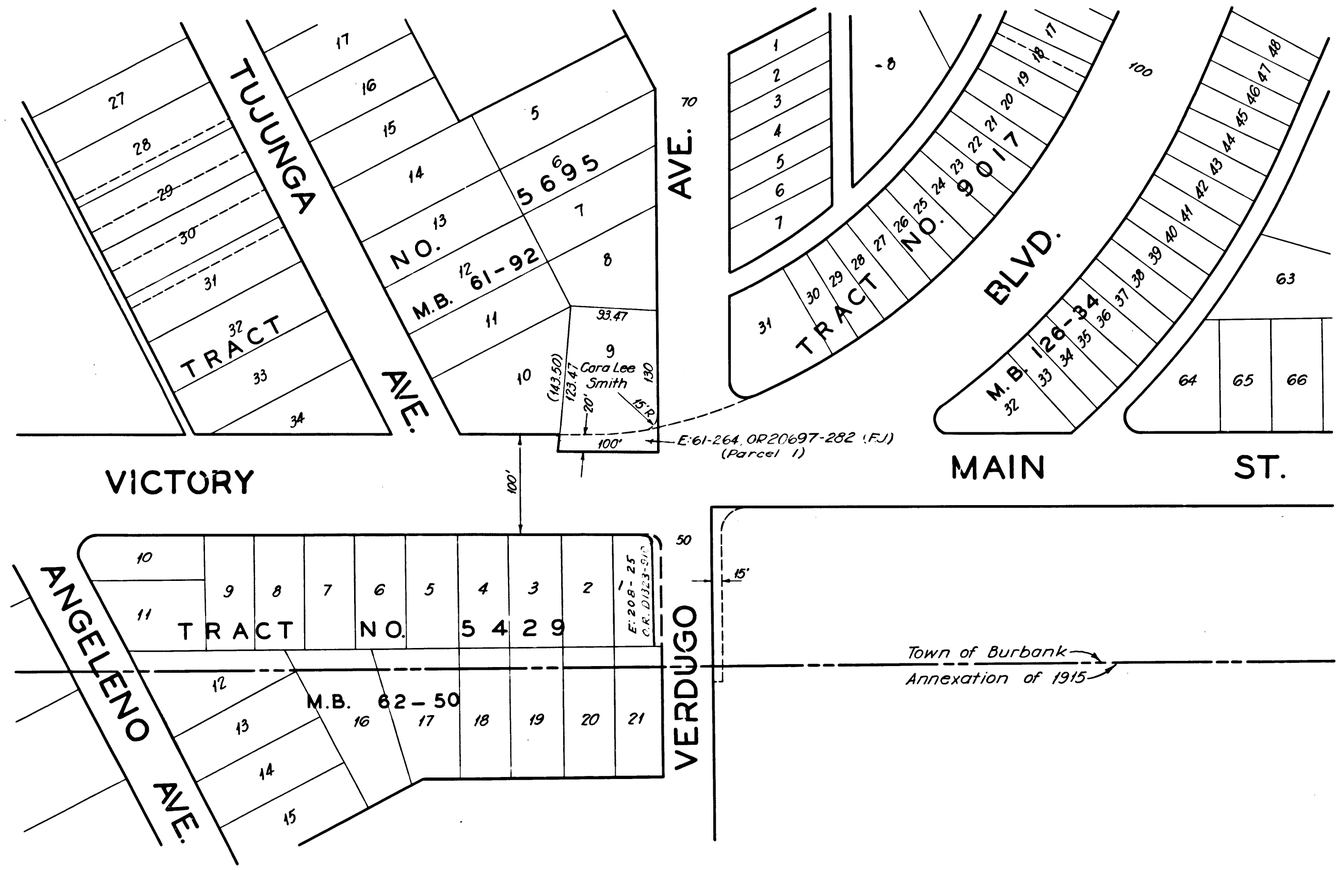

C.F. 2211 -

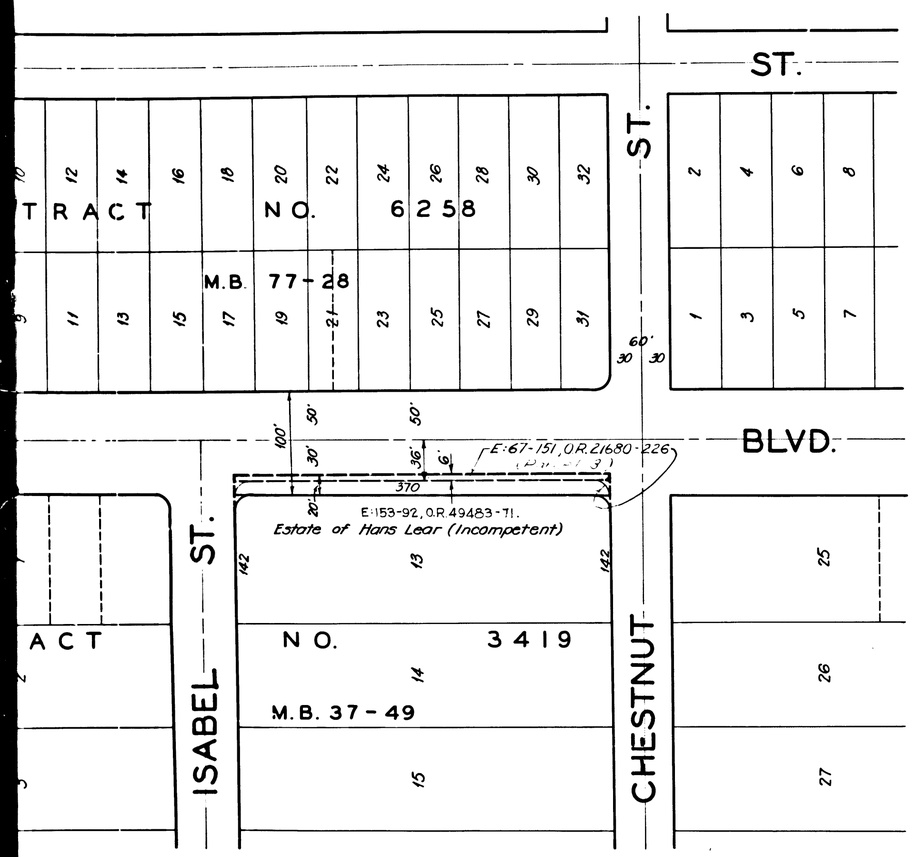
ST.
ST.
TRACT NO. 6258
M.B. 77-28
BLVD.
E:67-151, O.R. 21680-226
(Parcel 3)
E:153-92, O.R. 49483-71.
Estate of Hans Lear (Incompetent)
TRACT NO. 3419
M.B. 37-49
ISABEL ST.
CHESTNUT

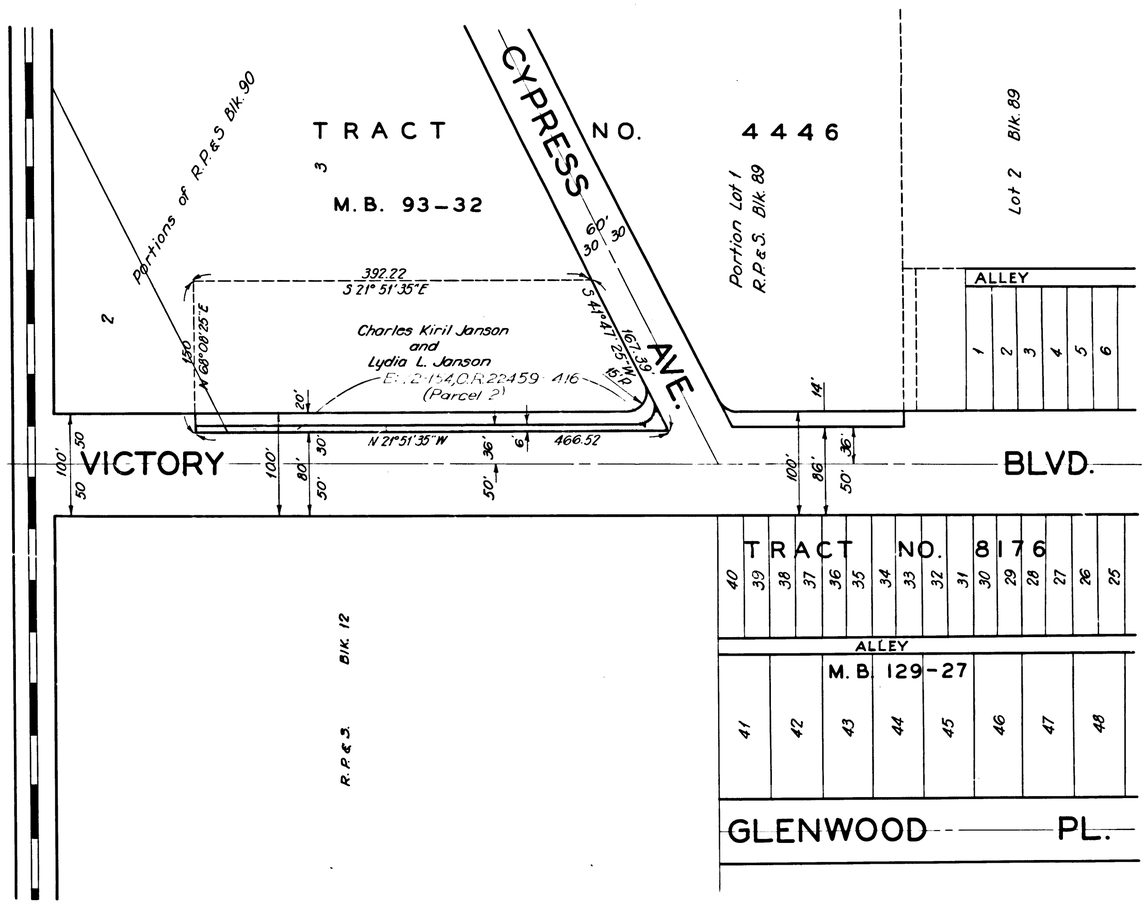
TRACT NO. 4446
M.B. 93-32
Portions of R.P.&S. Blk. 90
CYPRESS AVE.
Portion Lot 1 R.P.&S. Blk. 89
Lot 2 Blk. 89
ALLEY
392.22
S 21° 51' 35" E
S 41° 47' 25" W
167.39'
N 68° 08' 25" E
Charles Kiril Janson
and
Lydia L. Janson
E: 2-154, O.R. 22459-416
(Parcel 2)
N 21° 51' 35" W
466.52
VICTORY BLVD.
TRACT NO. 8176
ALLEY
M.B. 129-27
GLENWOOD PL.
BLK. 12
R.P.&S.

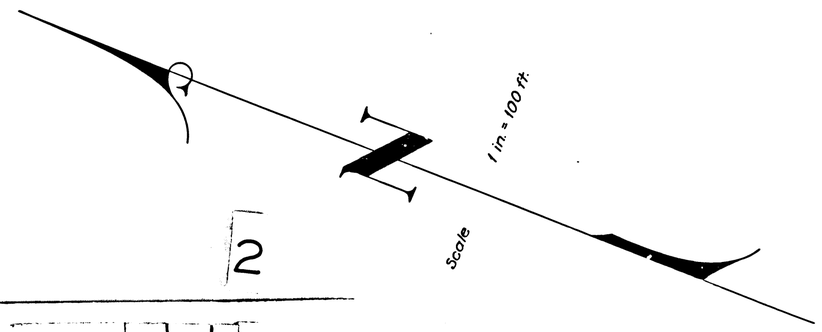
1 in. = 100 ft.
Scale

2

C.F. 22 11 -

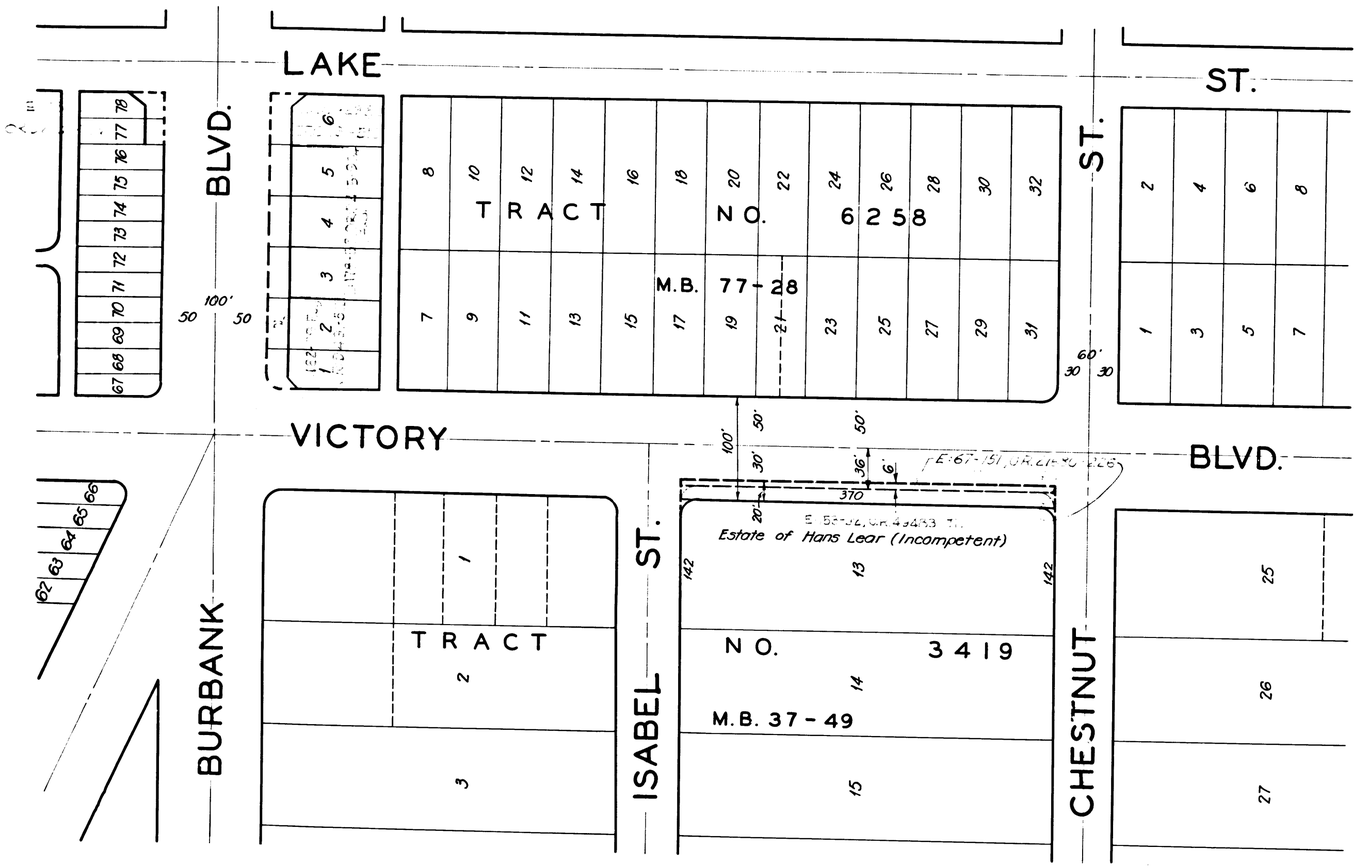
LAKE
ST.
BLVD.
VICTORY
BLVD.
BURBANK
ISABEL
ST.
CHESTNUT
ST.
TRACT NO. 6258
M.B. 77-28
TRACT NO. 3419
M.B. 37-49
Estate of Hans Lear (Incompetent)
100'
50
50
60'
30
30
310
142
142

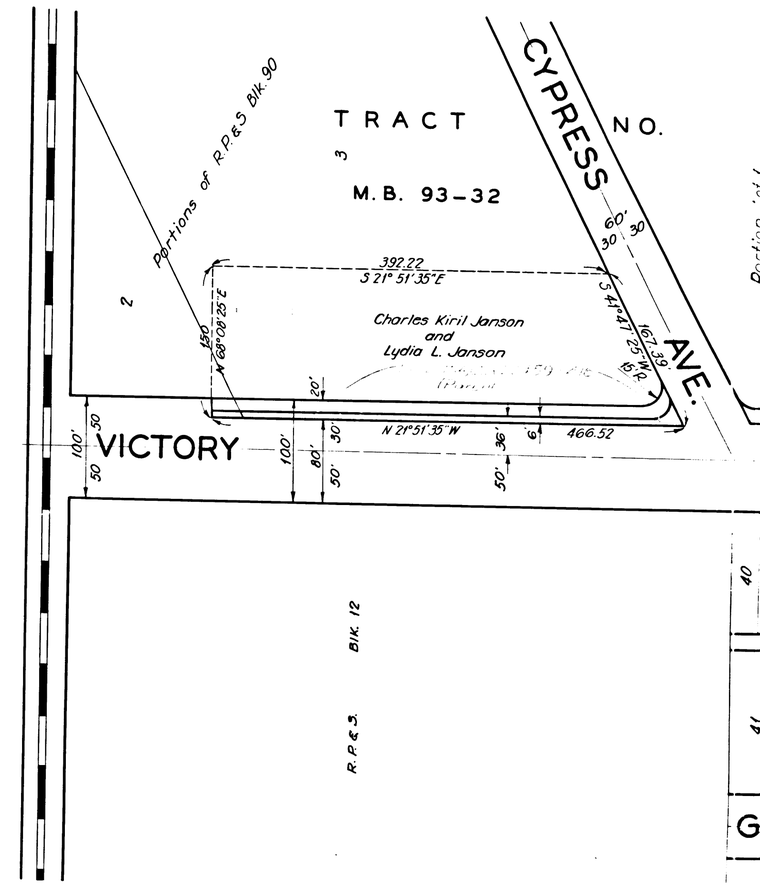
TRACT NO. 3
M.B. 93-32
Portions of R.P.&S. Blk. 90
CYPRESS AVE.
Charles Kiril Janson
and
Lydia L. Janson
392.22
S 21° 51' 35" E
N 21° 51' 35" W
466.52
VICTORY
R.P.&S. Blk. 12
Portion lot 1

3

C.F. 2211 -