EXHIBIT "A"

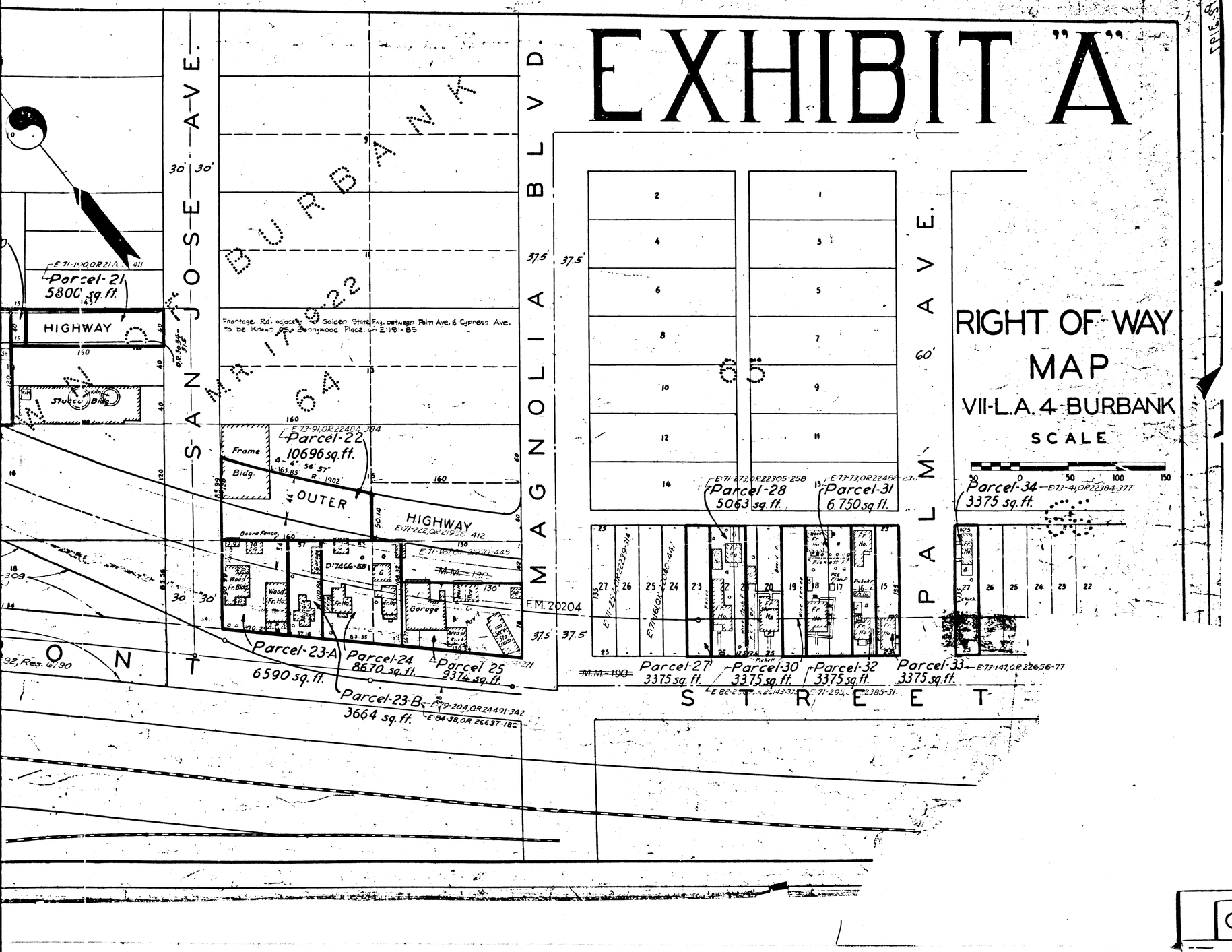

Superior Court Case No. 506667
Suit for Condemnation
Filed Oct. 19, 1945
State of California, Plaintiff,
vs
Jay Corporation, etal, Defts.

Order authoring plaintiff to take Immediate Possession rendered 10-19-45.

Case dismissed as to Parcels 1 to 7, 10, 11, 17, 22, 28, and 32 to 34, Aug. 20, 1946.

Final Judgment in favor of Pl'tff. as to Parcel 19, rendered Dec. 9, 1946 E-77-201, OR 24056-192

Case dismissed as to Parcels 8, 12 to 16, 21, 23-A, 24 & 25 May 21st, 1947.

Case dismissed as to Par. 23-B, 30, 31 on September 17, 1948.

Case dismissed as to Par. 20, 27, Apr. 27, 51.

INDEX 40

1

C.F. 2295-

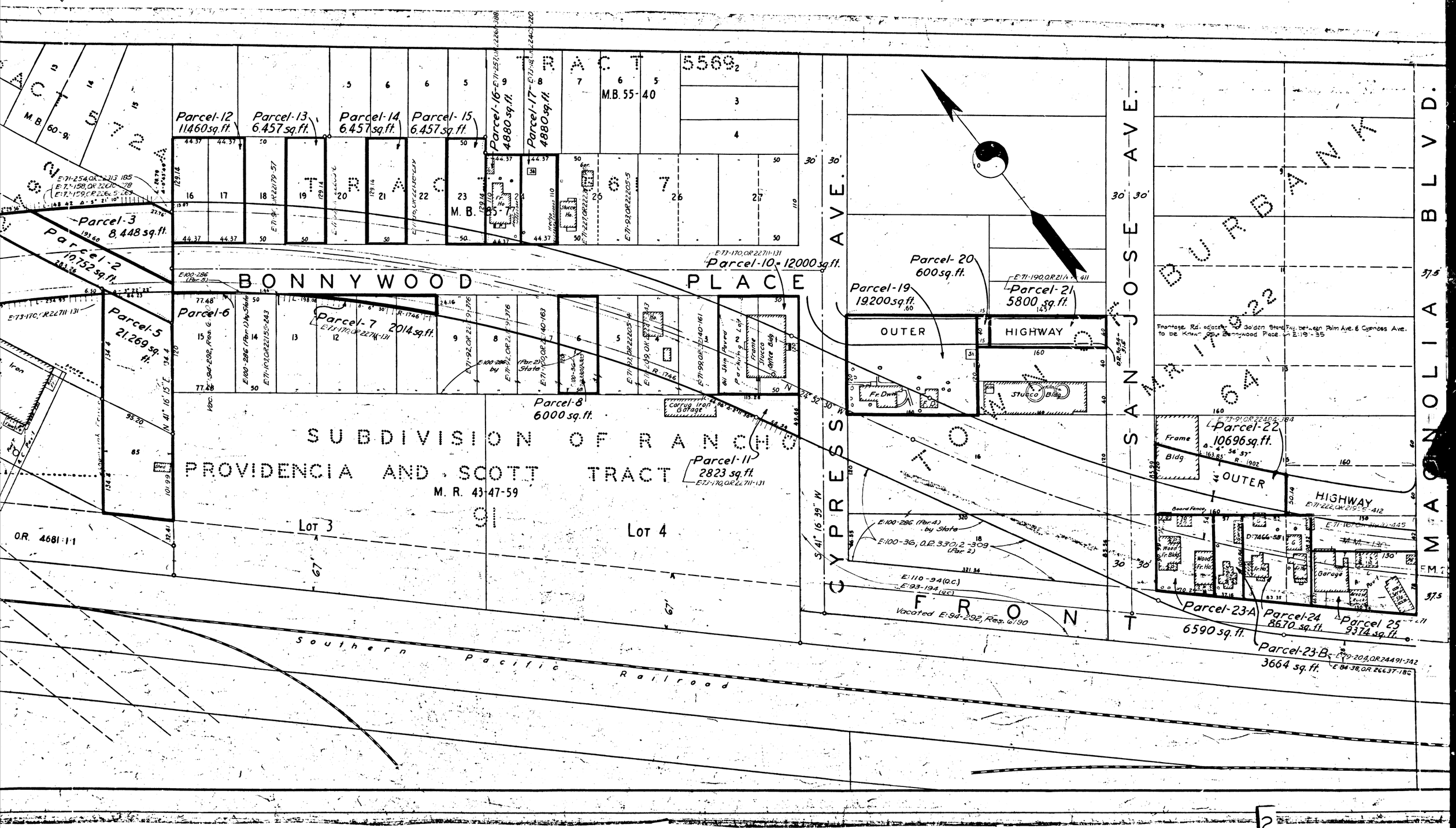
Parcel-12 11460 sq.ft.
Parcel-13 6,457 sq.ft.
Parcel-14 6,457 sq.ft.
Parcel-15 6,457 sq.ft.
Parcel-16 4880 sq.ft.
Parcel-17 4880 sq.ft.
M.B. 55-40
M.B. 85-7
Parcel-3 8,448 sq.ft.
Parcel-2 10,752 sq.ft.
Parcel-5 21,269 sq.ft.
Parcel-6
Parcel-7 2014 sq.ft.
Parcel-8 6000 sq.ft.
Parcel-10 - 12,000 sq.ft.
Parcel-11 2823 sq.ft.
Parcel-19 19200 sq.ft.
Parcel-20 600 sq.ft.
Parcel-21 5800 sq.ft.
Parcel-22 10696 sq.ft.
Parcel-23-A 6590 sq.ft.
Parcel-23-B 3664 sq.ft.
Parcel-24 8670 sq.ft.
Parcel 25 9374 sq.ft.
BONNYWOOD PLACE
SUBDIVISION OF RANCHO PROVIDENCIA AND SCOTT TRACT
M. R. 43-47-59
Lot 3
Lot 4
O.R. 4681-1-1
CYPRESS AVE.
SAN JOSE AVE.
MAGNOLIA BLVD.
BURBANK
OUTER HIGHWAY
CYPRESS FRONT
Southern Pacific Railroad
Vacated E-94-292, Res. 6190
Frontage Rd. adjacent to Golden State Fwy. between Palm Ave. & Cypress Ave. to be known as Bonnywood Place. on E-119-35

2

C.F. 2295-

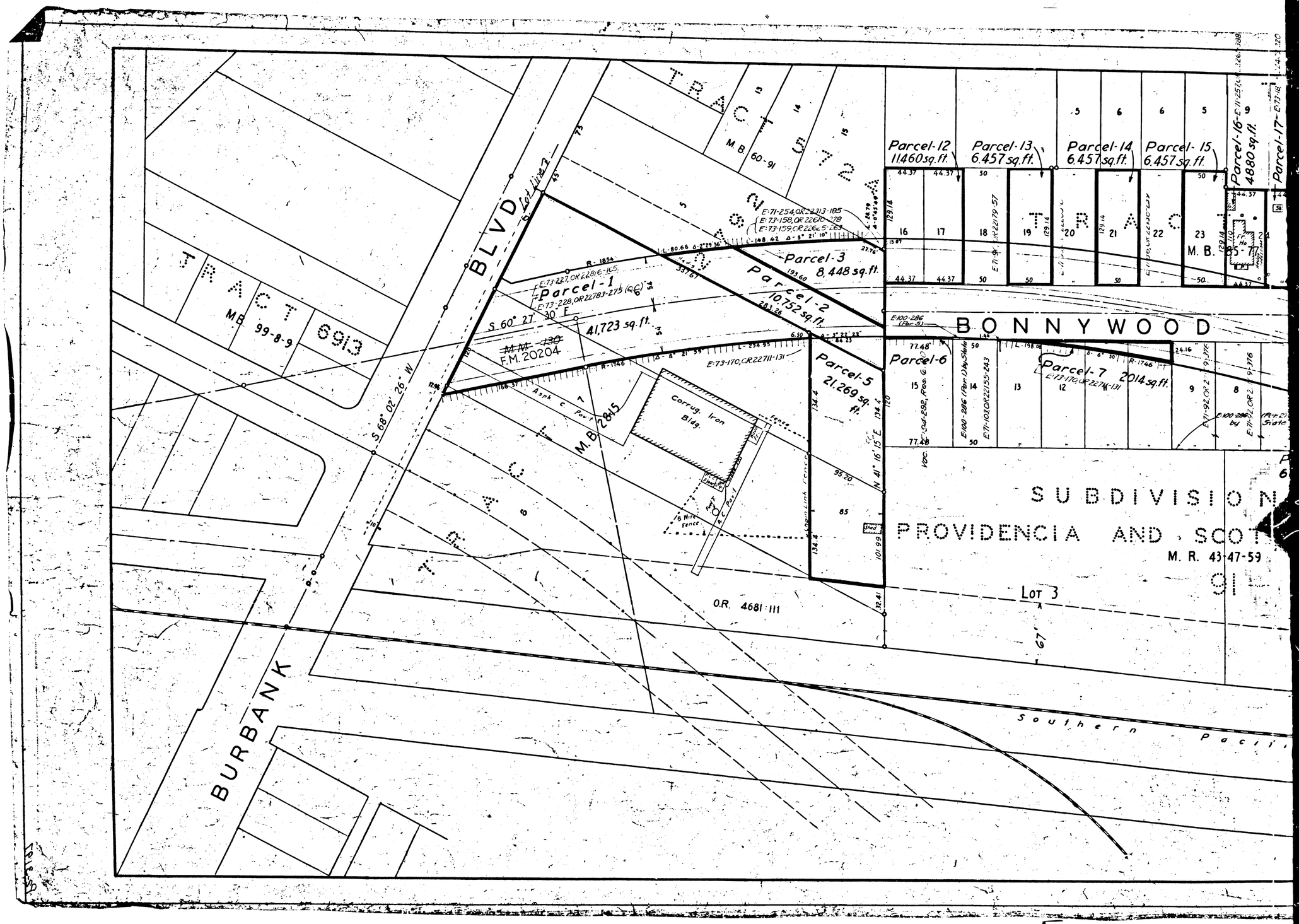
TRACT 6913
MB 99-8-9
BLVD
Lot Line 2
TRACT 12
MB 60-91
TRACT 72
Parcel-1
41,723 sq.ft.
Parcel-2
10,752 sq.ft.
Parcel-3
8,448 sq.ft.
Parcel-5
21,269 sq.ft.
Parcel-6
Parcel-7
2014 sq.ft.
Parcel-12
11460 sq.ft.
Parcel-13
6,457 sq.ft.
Parcel-14
6,457 sq.ft.
Parcel-15
6,457 sq.ft.
Parcel-16
4880 sq.ft.
Parcel-17
TRACT
M.B. 85-77
BONNYWOOD
SUBDIVISION
PROVIDENCIA AND SCOTT
M. R. 43-47-59
LOT 3
F.M. 20204
M.B. 284-5
Corrug. Iron Bldg.
O.R. 4681-111
S 60° 27' 30" E
S 68° 02' 26" W
N 41° 16' 15" E
BURBANK
Southern Pacific

3

C.F. 2295-