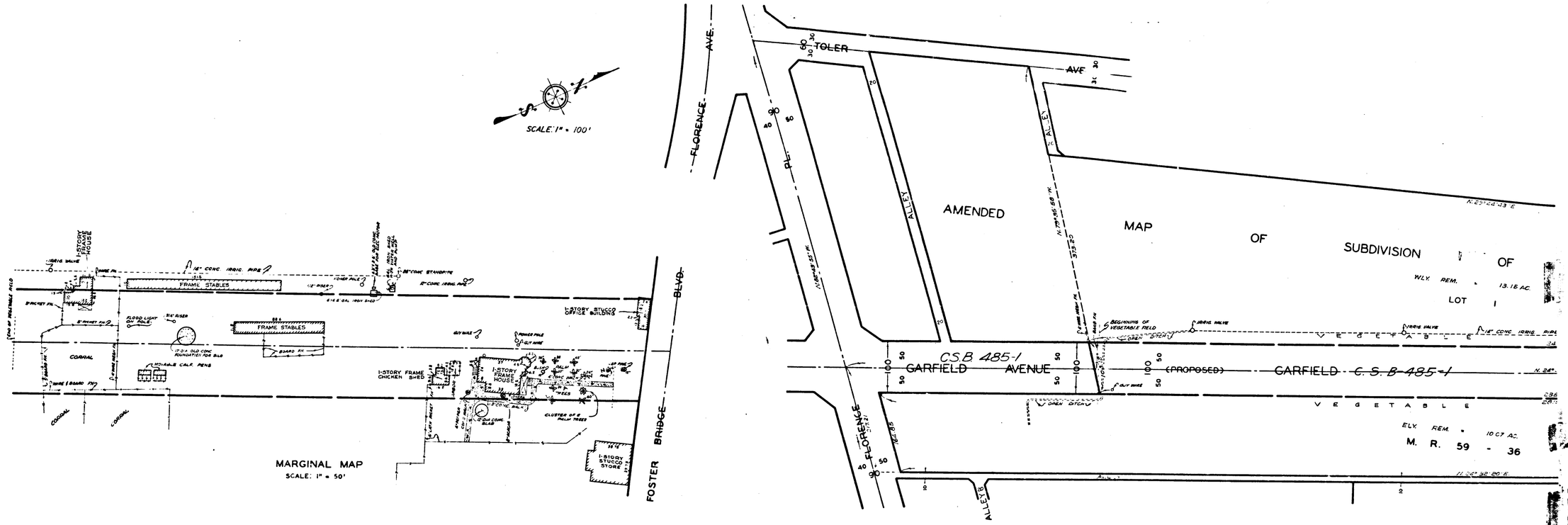

County of Los Angeles, Pltff.
vs.
Henry G. Reich, et al, Defendants

FOR CURRENT STATUS
SEE INDIVIDUAL PARCELS

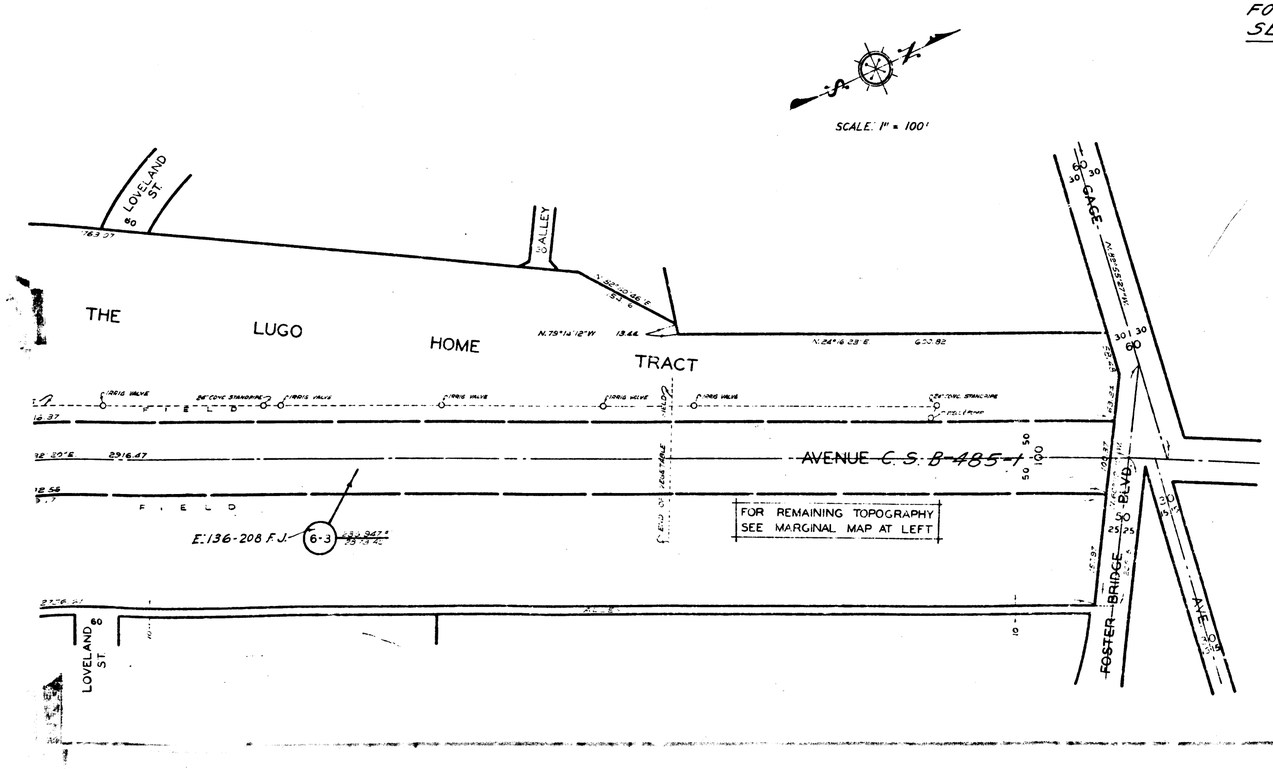

C.F. 2369 -

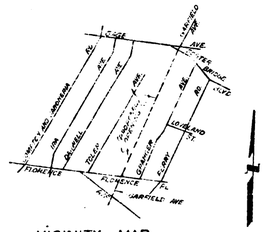

VICINITY MAP
NO SCALE

EXHIBIT "A"

MAP SHOWING PROPERTY TO BE ACQUIRED
FOR THE OPENING
OF

GARFIELD AVENUE

WILLIAM J. FOX COUNTY SURVEYOR

OCTOBER 1952

LEGEND

NUMBER IN CIRCLE REPRESENTS PARCEL SOUGHT TO BE ACQUIRED
PORTION COLORED RED SHOWS EASEMENT SOUGHT TO BE ACQUIRED
FOR HIGHWAY PURPOSES.

INDEX 36

AREA OF PARCEL SOUGHT TO BE ACQUIRED SHOWN
THUS: 0000 - AREA OF PARCEL IN SQUARE FEET
0.0000 - AREA OF HOLDING IN ACRES

DRAWN BY	DATE	CHECKED BY	DATE	CALCULATED BY	DATE	CHECKED BY	DATE
SAUNDERS	10-52	SLAVIN	10-52	SAUNDERS	10-52	SLAVIN	10-52

REFERENCES	REVISIONS
ALIGNMENT: C.S.B. 485-1	
TOPOGRAPHY: F.B. 1481 - 86 TO 90	
J.N. R-631	
INDEX MAP 36 (B.5)	ASSESSOR BOOK 830-2

GARFIELD AVENUE (6)
ONE SHEET