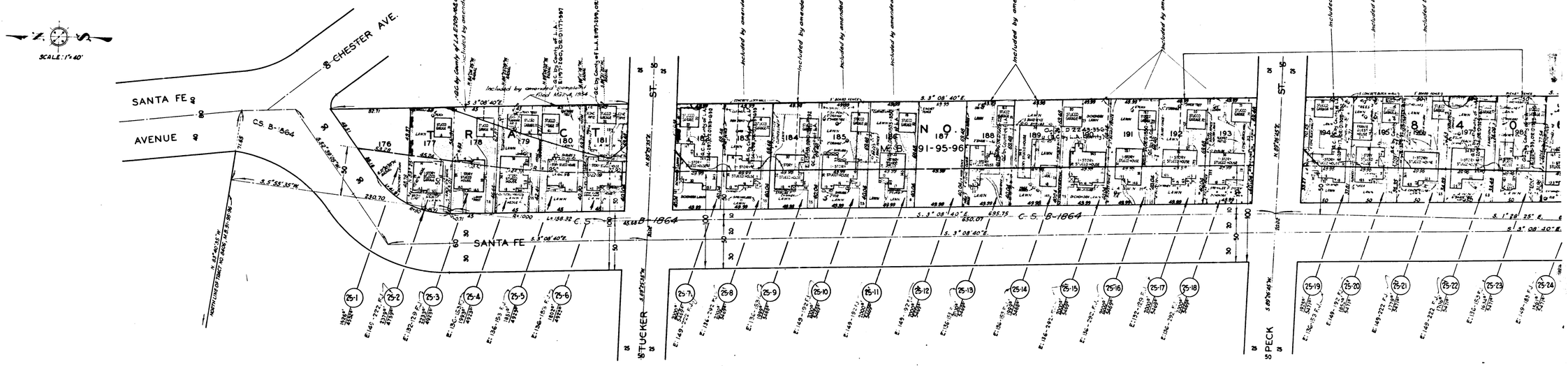

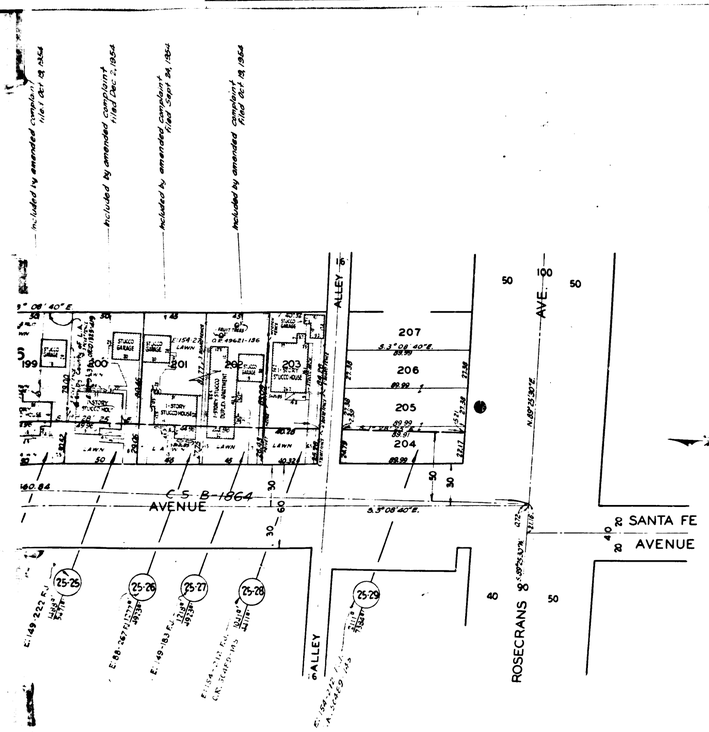

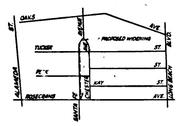

VICINITY MAP
NOT TO SCALE

Superior Court Case No. 613875
Suit for Condemnation
Filed May 18, 1953
County of Los Angeles, Pltff.
vs.
Bessie L. Hale, et al, Defendants
FOR CURRENT STATUS
SEE INDIVIDUAL PARCELS

EXHIBIT "A"

MAP SHOWING PROPERTY TO BE ACQUIRED
FOR THE WIDENING
OF

SANTA FE AVENUE

WILLIAM J. FOX COUNTY SURVEYOR

APRIL 1953

LEGEND

NUMBERS IN CIRCLES REPRESENT PARCELS SOUGHT TO BE ACQUIRED.
PORTIONS COLORED RED SHOW PROPERTIES SOUGHT TO BE ACQUIRED
FOR HIGHWAY PURPOSES.

AREAS OF PARCELS SOUGHT TO BE ACQUIRED SHOWN
THUS: 0000 = AREA OF PARCEL IN SQUARE FEET
00000 = AREA OF HOLDING IN SQUARE FEET

DRAWN BY	DATE	CHECKED BY	DATE	CALCULATED BY	DATE	CHECKED BY	DATE
WIMMER	4-53	THOMPSON	9-53	SAUNDERS	4-53	SLAVIN	4-53

REFERENCES

ALIGNMENT: C.S.B-1864

TOPOGRAPHY F.B. 270-26
F.B. 916-72, 793
F.B. 1231-68, 74
APPRAISERS NOTES

J N R-765

REVISIONS

INDEX MAP 32 (A-4) ASSESSOR BOOK 439

SANTA FE AVENUE (25)
ONE SHEET

C.F. 2384-

I.M. 32