Marie R. Snyder, et al. Defts.
FOR CURRENT STATUS
SEE INDIVIDUAL PARCELS

Quitclaim to City of Arcadia for St. & Hwy. Purp.
E:159-43, OR 51419-397

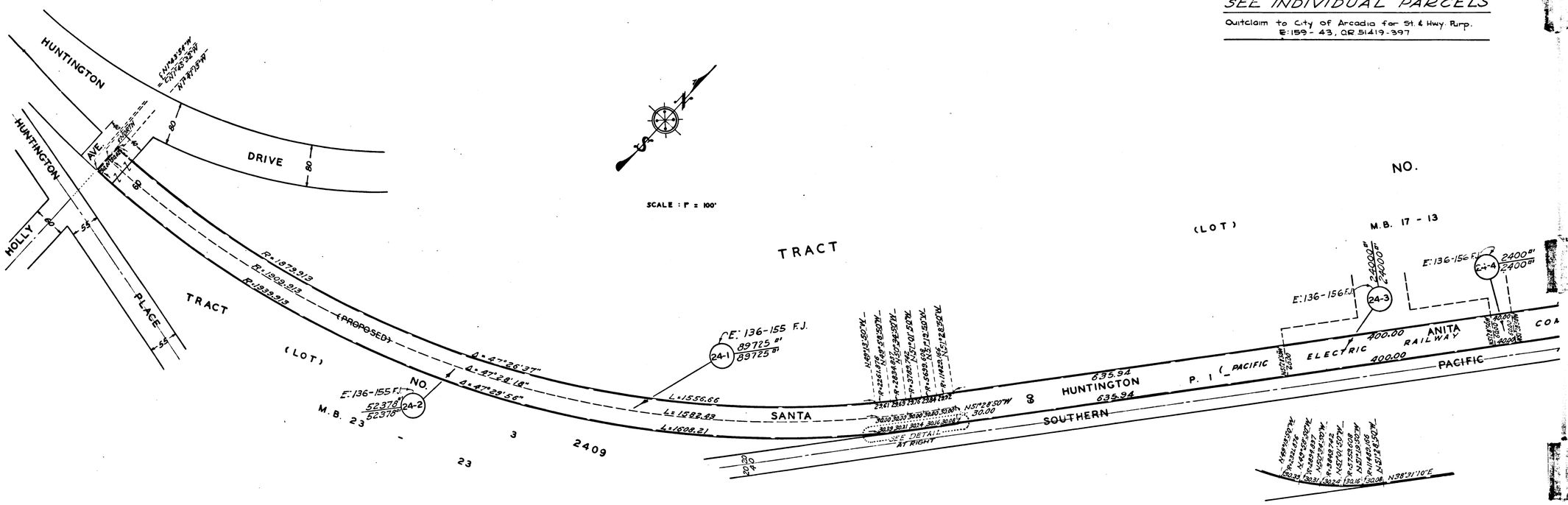

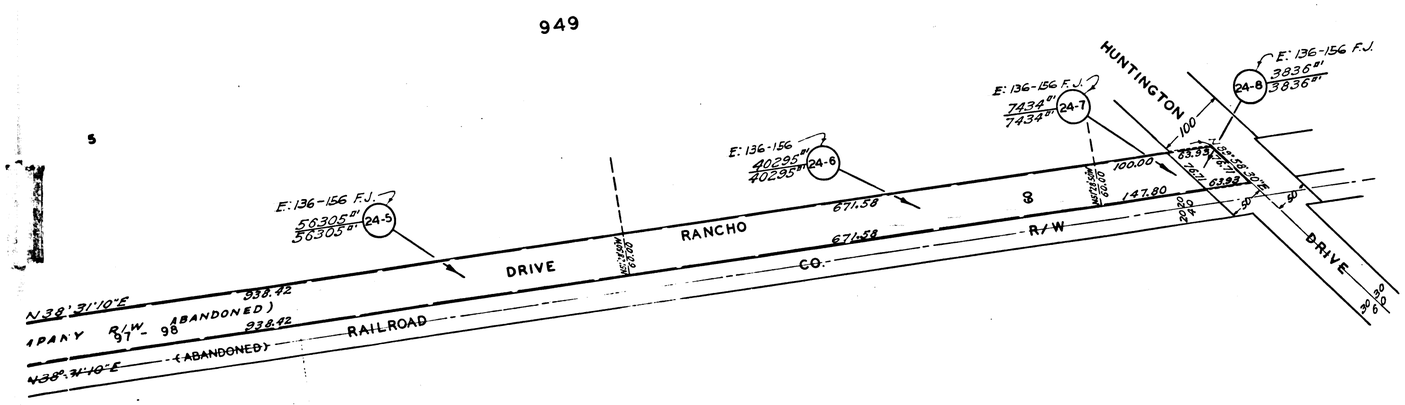

C.F. 2407

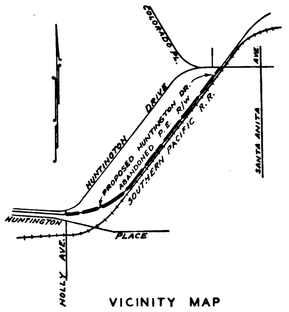

VICINITY MAP
NO SCALE

EXHIBIT "A"

MAP SHOWING PROPERTY TO BE ACQUIRED
FOR THE OPENING
OF

HUNTINGTON DRIVE

WILLIAM J. FOX COUNTY SURVEYOR

JUNE 1953

LEGEND

NUMBERS IN CIRCLES REPRESENT PARCELS SOUGHT TO BE ACQUIRED. PORTIONS COLORED RED SHOW PARCELS SOUGHT TO BE ACQUIRED FOR HIGHWAY PURPOSES.

AREAS OF PARCELS SOUGHT TO BE ACQUIRED SHOWN
THUS: 0000 = AREA OF PARCEL IN SQUARE FEET
0000 = AREA OF HOLDING IN SQUARE FEET

DRAWN BY	DATE	CHECKED BY	DATE	CALCULATED BY	DATE	CHECKED BY	DATE
REECE	6-53	SLAVIN	6-53	REECE	6-53	SLAVIN	6-53

REFERENCES

ALIGNMENT: C.S. B-1080-1

TOPOGRAPHY : NOT SHOWN

J.N. R-909

REVISIONS

INDEX MAP 45 (B-5) ASSESSOR BOOK 64-PT. 1

HUNTINGTON DRIVE (24)
ONE SHEET

INDEX 45