

*Las Virgenes Road*

— EXTENSION —  
 Surveyed July 14, 1901


BY —  
 Jas H. Smith, Co. Sur.  
 Scale 200' = 1 inch

F. B. 22 pg. 72 INDEX 90  
 Traced from C.S. Map No. 3559

Declared a public highway 40 ft wide by Order of Bd of Supervisors Aug. 5-1901. See D. 19-231

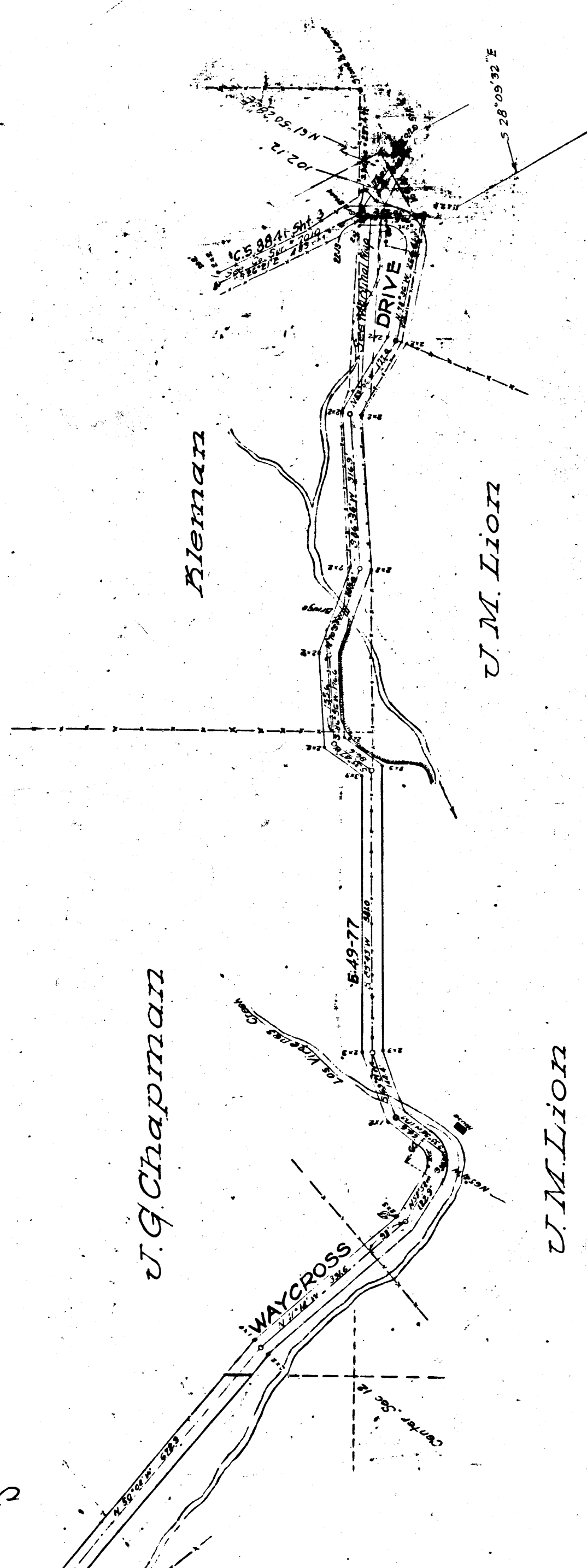
Old tracing & Van Dyke Negative  
 are filed at Pacoima Vault.

	CS		3559
A 1	OF	A 2	

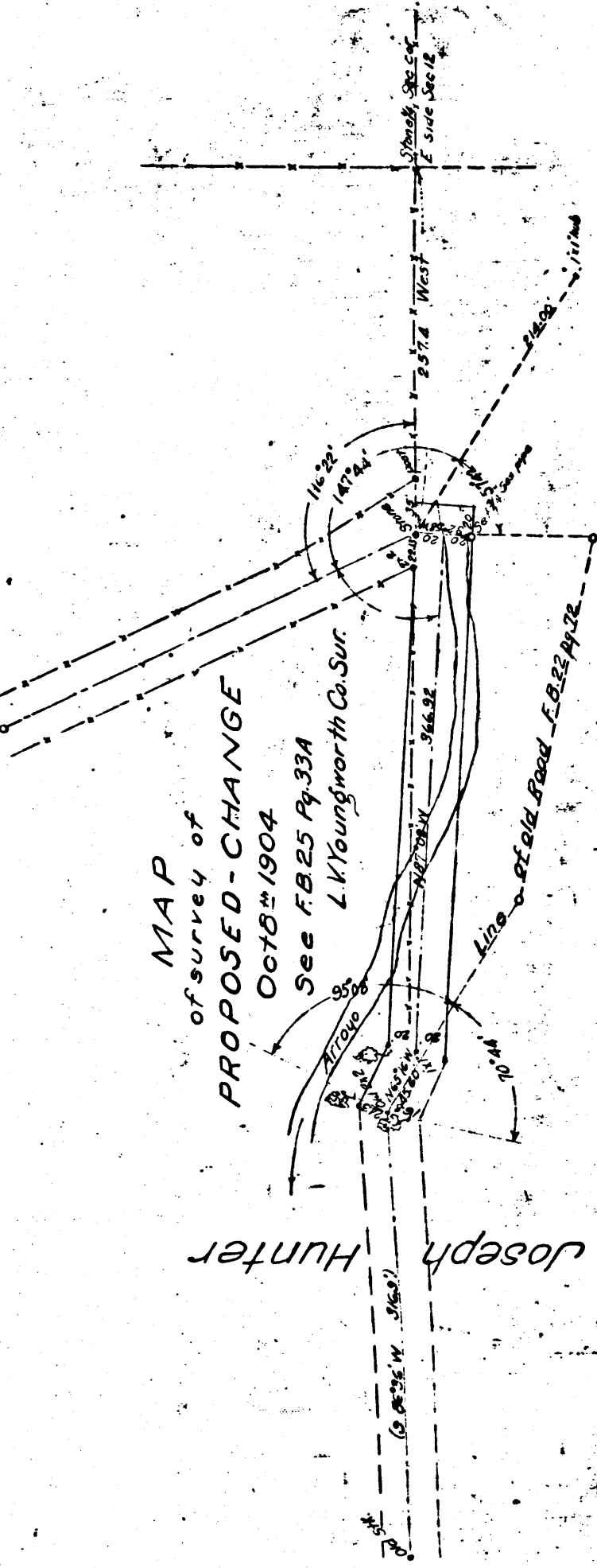


J. G. Chapman

N. E. 1/4 Sec. 12, T. 1 S., R. 18 W.



S. E. 1/4 Sec. 12 T. 1 S., R. 18 W.



	CS		3559
	A2	OF	A2