

BLVD.  
*Adams Street*  
 from West City Limits to Washington Street

Rebated June 1896  
 C. S. 6634

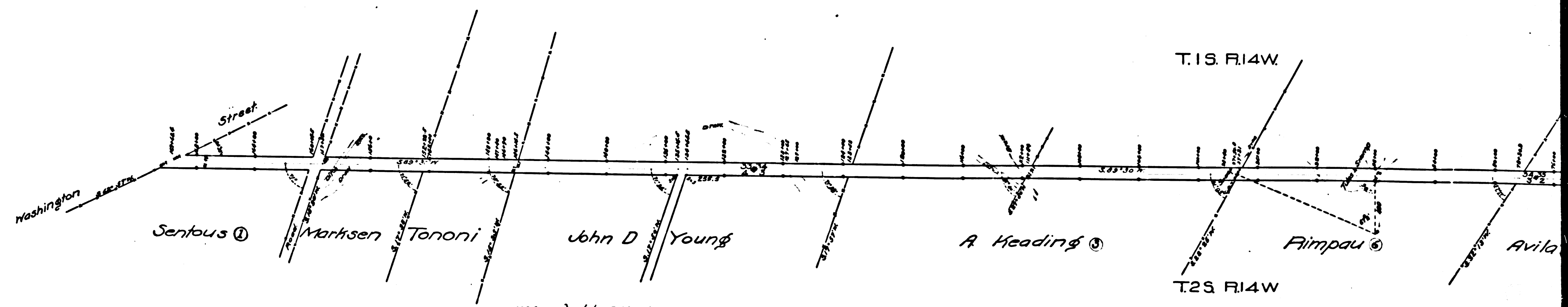
Scale 400 ft = 1 in.  
 Note Book 5-56-50

by E. I. WRIGHT  
 Co. Surveyor  
 E. McCulloch, Deputy

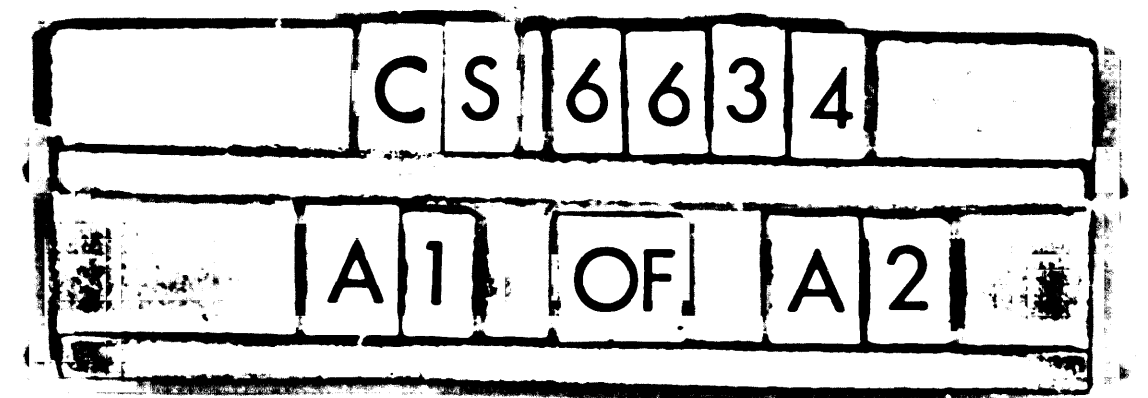
See C. S. Maps Nos 7100 & 7200  
 Adams St. changed to Adams Blvd - Ord. 61650

RETRACED BY J. BLACK MAR. 1856  
 CHECKED BY S. HOUSTON

I. M. 9 8 22

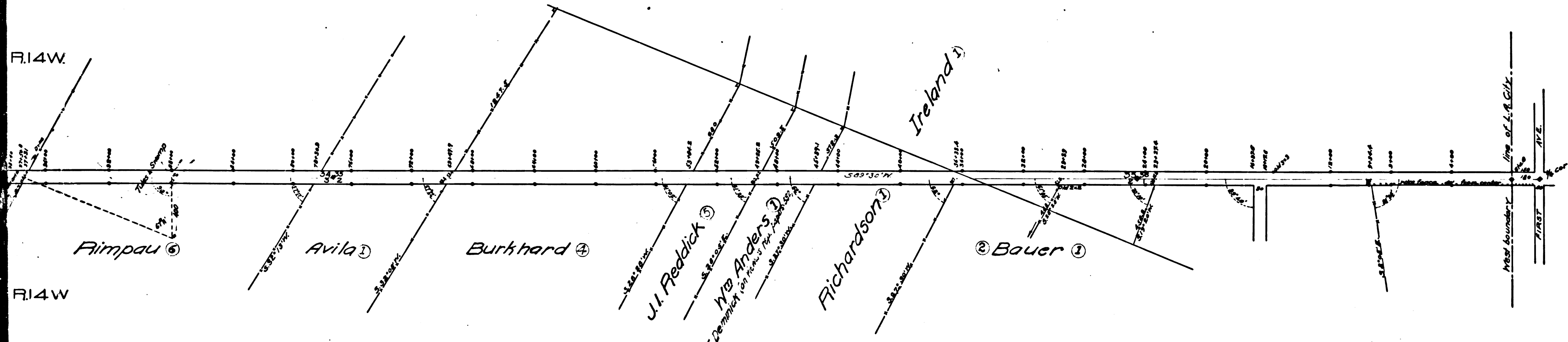


1034-274 } John D. Young  
 D: P-117 } 30' x 2259.9 ± 45' ea. Township line  
 MC. 11-25-30



R.14W.

R.14W.



- ① 974-63 } Othmar Bauer, Annie M. Bauer, W.A. Ireland, C.E. Richardson.  
D:2-84 }  
rec. 11-3-94 } J. Avila, Francis M. Dimmich, Santos Louis.  
90' Strip 45' es. Twp. line.
- ② 974-51 } Mrs. Francisca Anita de Rimpau.  
D:2-83 }  
rec. 11-3-94 } 90' Strip 45' e.s. Twp. line.
- ③ 1044 } Andrew J. W. Keating.  
D:2-118 }  
rec. 11-8-95 } 90' Strip 45' e.s. Twp. line.
- ④ 970-151 } Joseph Burkhard.  
D:2-85 }  
rec. 11-8-94 } 90' x 1571' Strip 45' e.s. Twp. line.
- ⑤ 974-65 } John I. Redlick.  
D:2-84 }  
rec. 11-3-94 } 100' strip 50' e.s. Twp. line.
- ⑥ 1034-177 } Francisca A. de Rimpau.  
D:2-116 }  
rec. 11-8-95 } 90' x 1639.4' Strip 45' e.s. Twp. line.

	C	S	6	6	3	4	
	A	2	OF	A	2		