

PASSONS BLVD.
DURFEE AVE.

Lexington & Gallatin Road

Scale 10 Chalin Frank Lecourreur
County Surveyors Map No. 6736 - Co. Sur
60' wide

By Order of the Board of Supervisors, Nov. 3, 1873
- surveyed from Nov. 24, 1873 to December 3, 1873

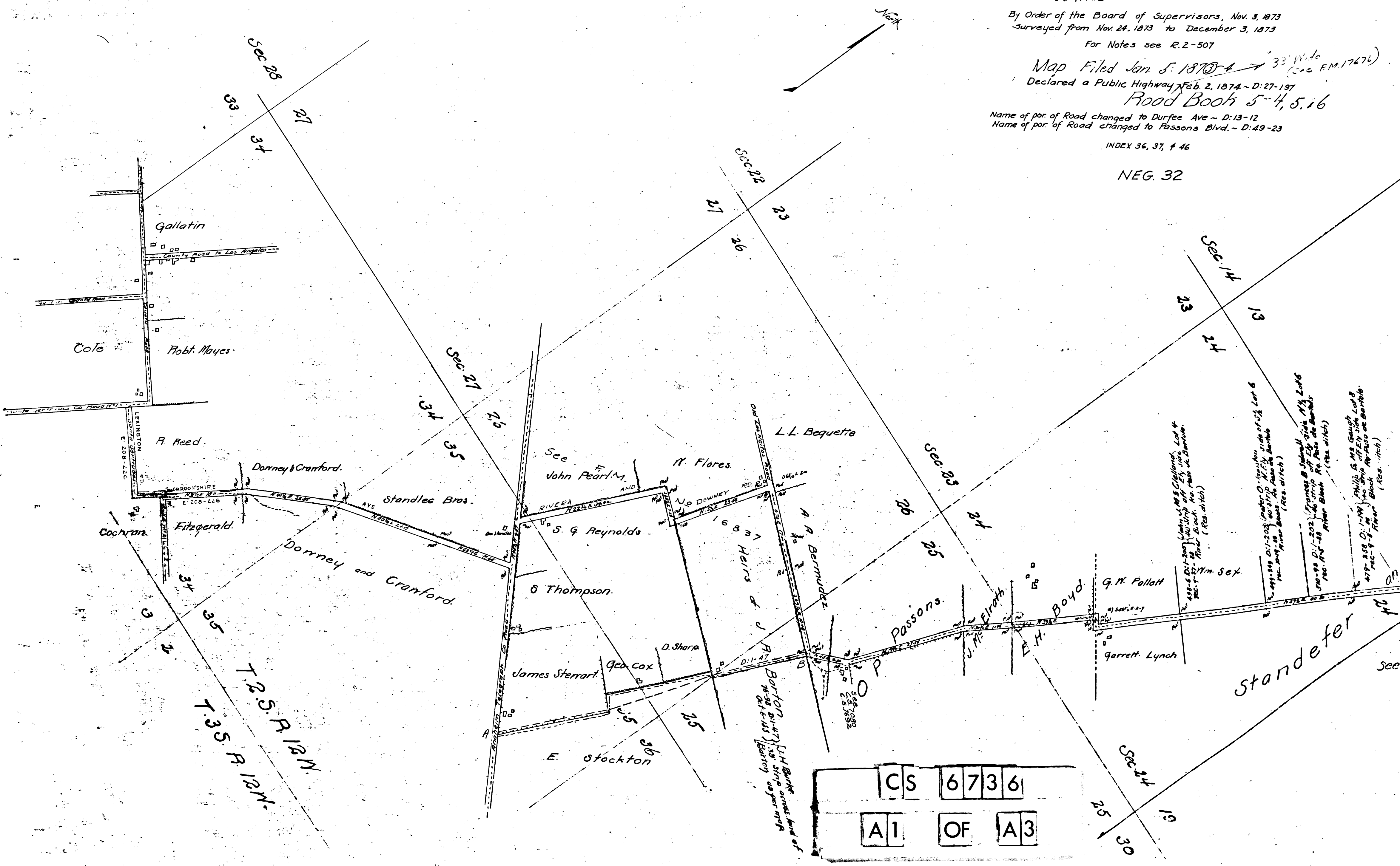
For Notes see R.2-507

Map Filed Jan 5: 1874 - 33' wide
Declared a Public Highway Feb. 2, 1874 - D:27-197
Road Book 5-4, 5, & 6

Name of por. of Road changed to Durfee Ave - D:13-12
Name of por. of Road changed to Passons Blvd. - D:49-23

INDEX 36, 37, & 46

NEG. 32



CS	6736
A1	OF A3

Road

Nov. 3, 1873
Dec 3, 1873

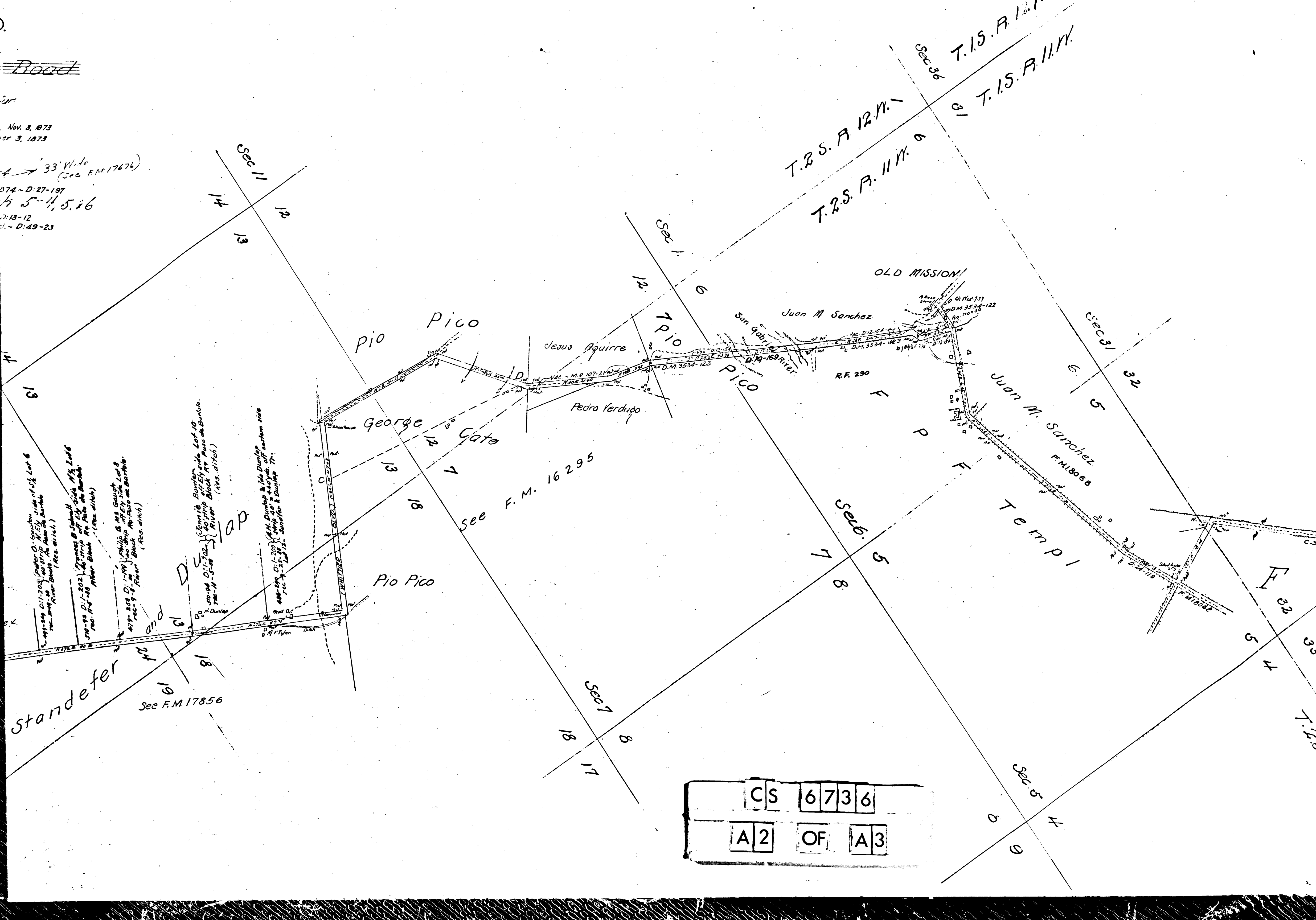
33' Wide
(See F.M. 17676)

874-D:27-197

5-11-5-16

2-13-12

1-D:49-23



Standefer

See F.M. 17856

Pio Pico

George de Cate

Jesus Aguirre

Pedro Verdugo

San Gabriel

Juan M. Sanchez

Juan M. Sanchez
F.M. 18068

Tempi

CS	6	7	3	6
A	2	OF	A	3

3.10.11
3.11.11

Sec 31
5
4
3

Juan M. Sanchez
F.M. 18068

Temple

T.S.S. R.I.M.
T.I.S. R.I.M.

Sec 17
20
19
16

Lexington

Sec 30
29
28


J.H. Gray
D.H. Hoyt
A.H. Hoyt
William
slack

Sec 29
32
33

Temple

28
27

Sec 28
33
34



CS	6	7	3	6
A	3	OF	A	3