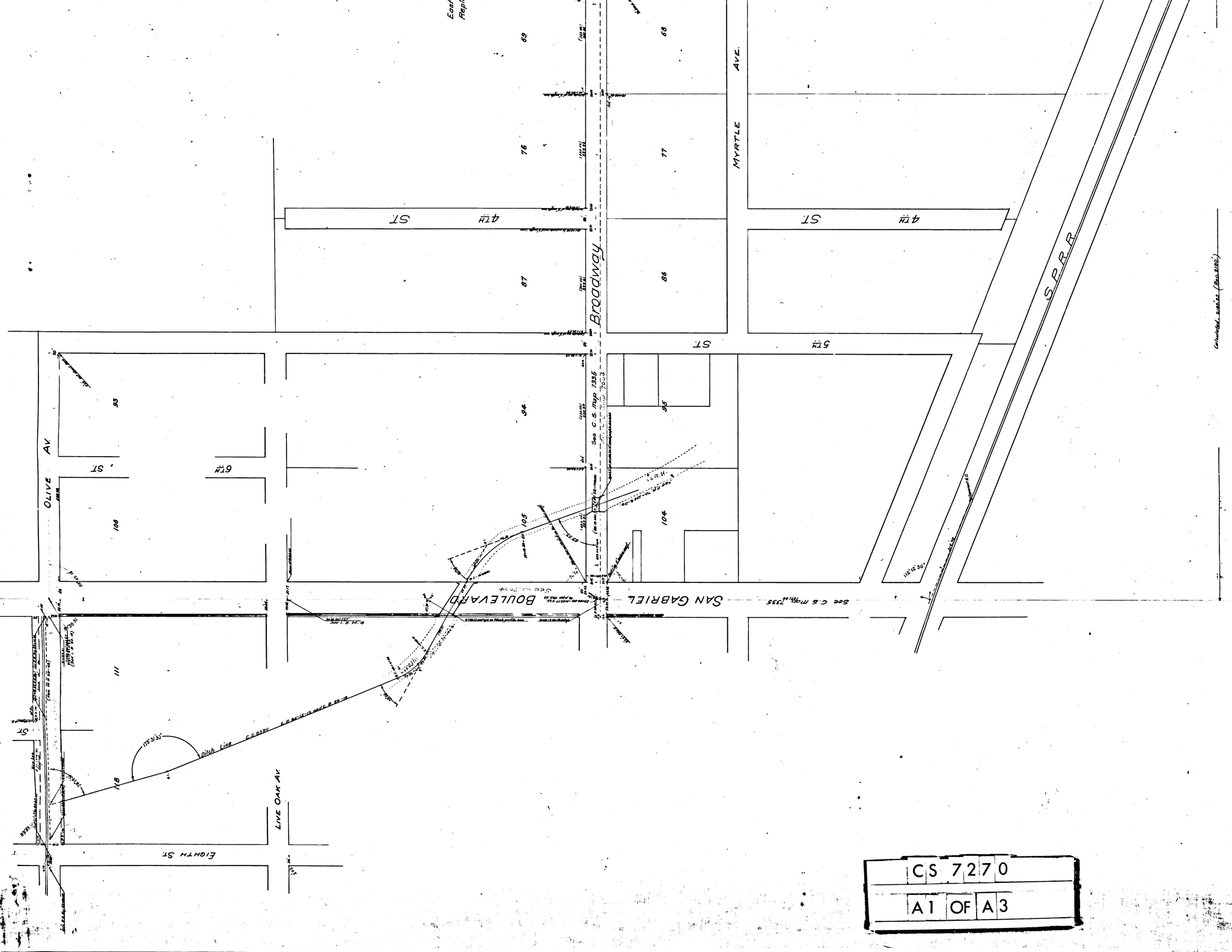

CS 7270

A1 OF A3

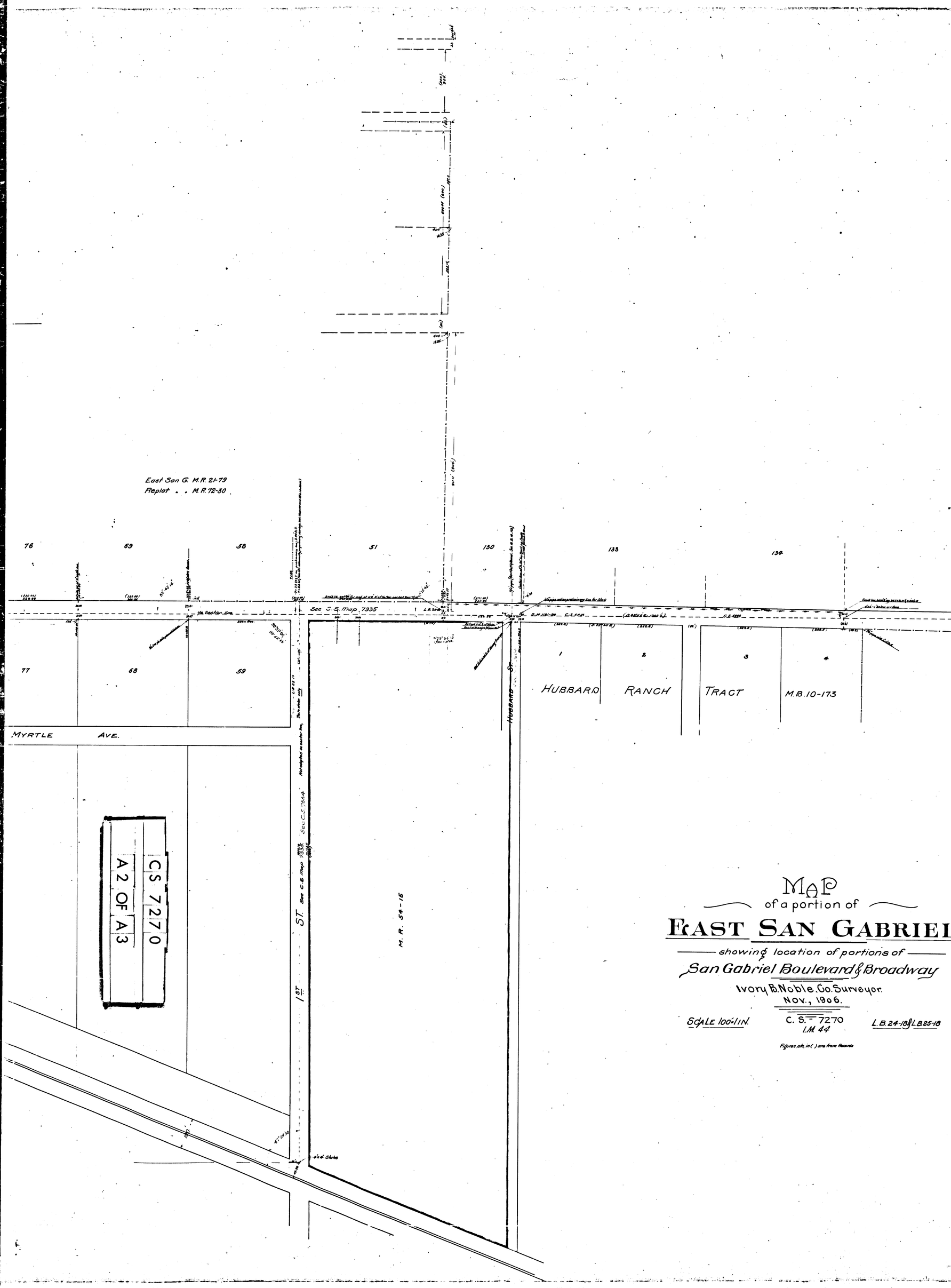
East San G. M.R. 21-79
Replat " " M.R. 72-30
76
69
58
51
130
133
134
Sec. C.S. Map 7335
77
68
59
MYRTLE AVE.
1ST ST.
HUBBARD ST.
1
2
3
4
HUBBARD RANCH TRACT
M.B. 10-173
M.R. 54-15
C S 7270
A 2 OF A 3
MAP
of a portion of
EAST SAN GABRIEL
showing location of portions of
San Gabriel Boulevard & Broadway
Ivory B. Noble, Co. Surveyor.
Nov., 1906.
SCALE 100'-1 IN.
C. S. - 7270
I.M. 44
L.B. 24-18 & L.B. 25-18
Figures, etc. in ( ) are from Records



MAP
of a portion of
EAST SAN GABRIEL
showing location of portions of
San Gabriel Boulevard & Broadway
Ivory B. Noble, Co. Surveyor.
Nov., 1906.

SCALE 100'=1 IN. C. S. - 7270 I.M. 44 L.B. 24-18 & L.B. 25-18

Figures, etc. in ( ) are from Records

CS 7270
A3 OF A3