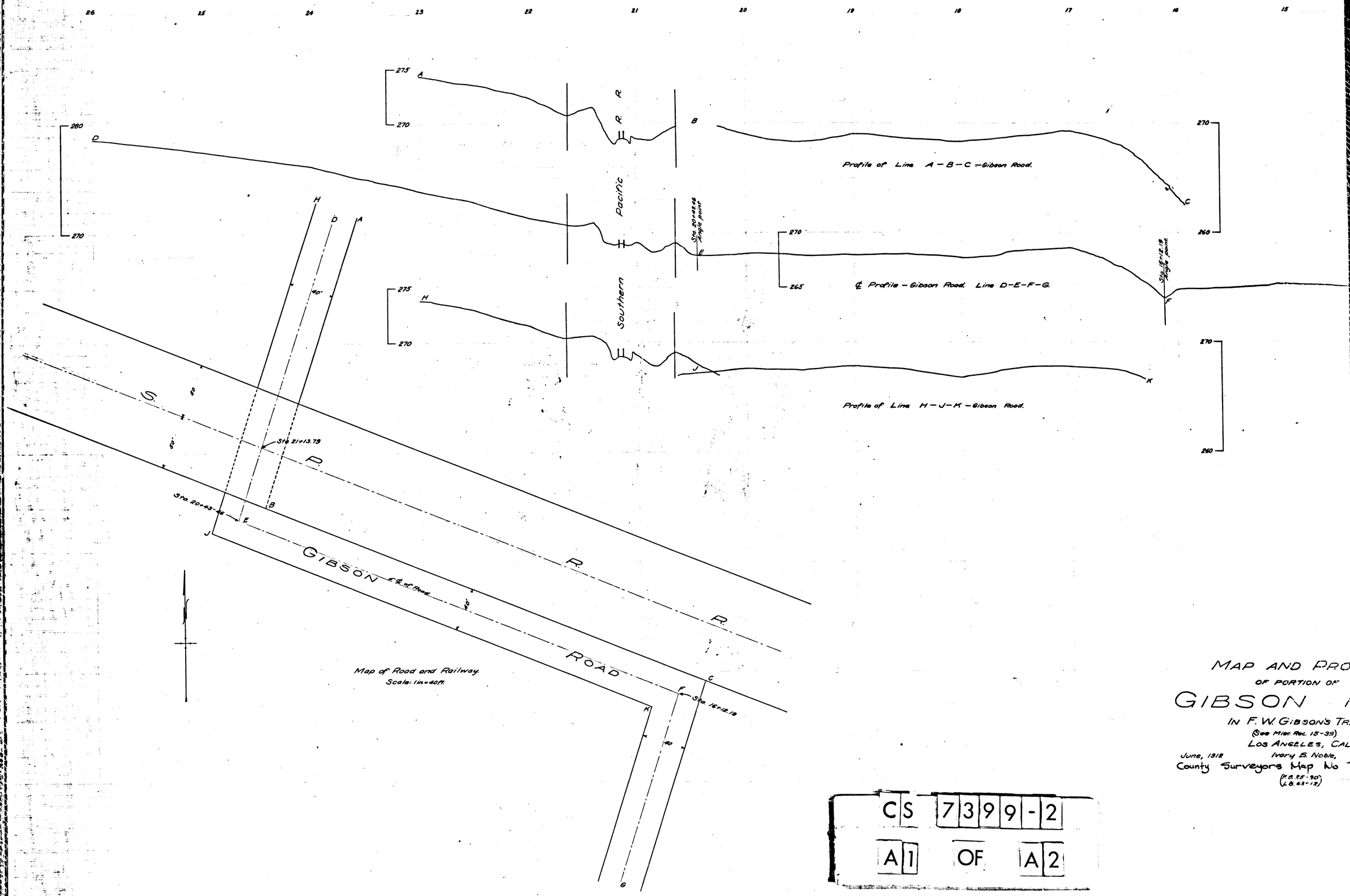

CS 7399-2

A1 OF A2

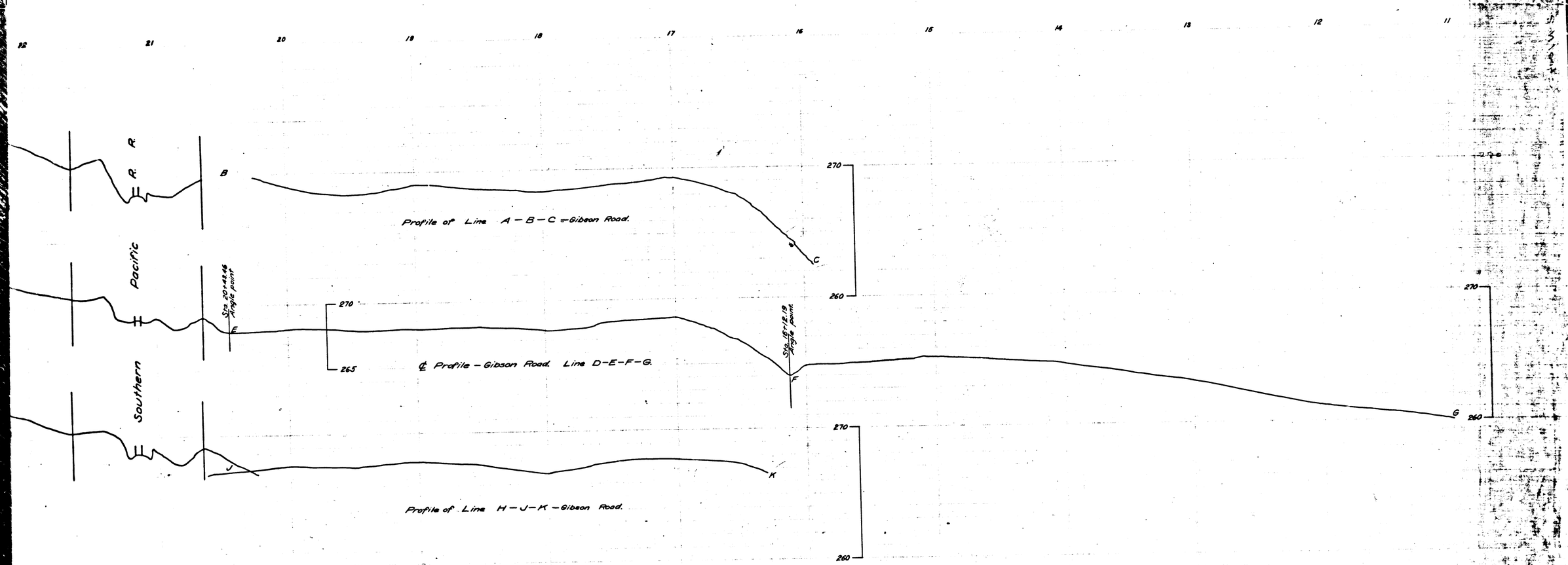

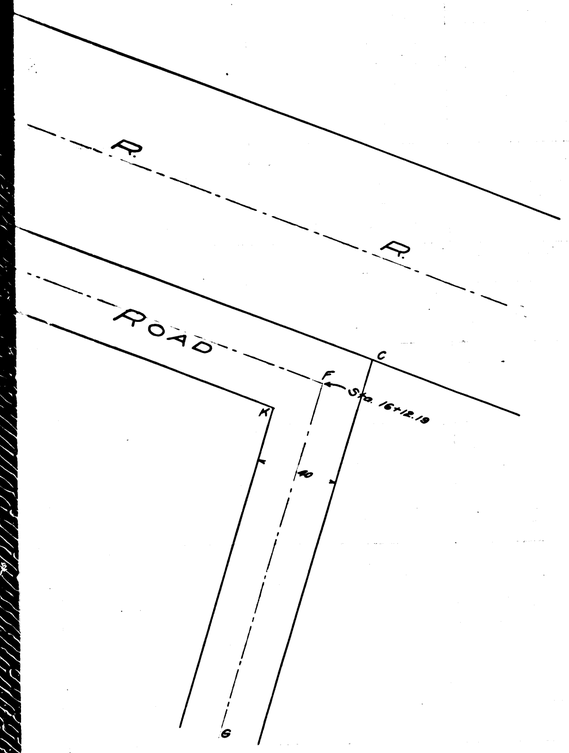

MAP AND PROFILE

OF PORTION OF

GIBSON ROAD

IN F. W. GIBSON'S TRACT.

(See Misc. Rec. 15-39)

LOS ANGELES, CAL.

June, 1912 Ivory B. Noble, County Surveyor.

County Surveyors Map No 7399 Sheet 2 of 2 Sheets

(F.B. 25-30)
(L.B. 62-12)

FIELD WORK Skeggs
OFFICE WORK Bowlus
CHECKED BY Wattles

CS 7399-2

A2 OF A2