
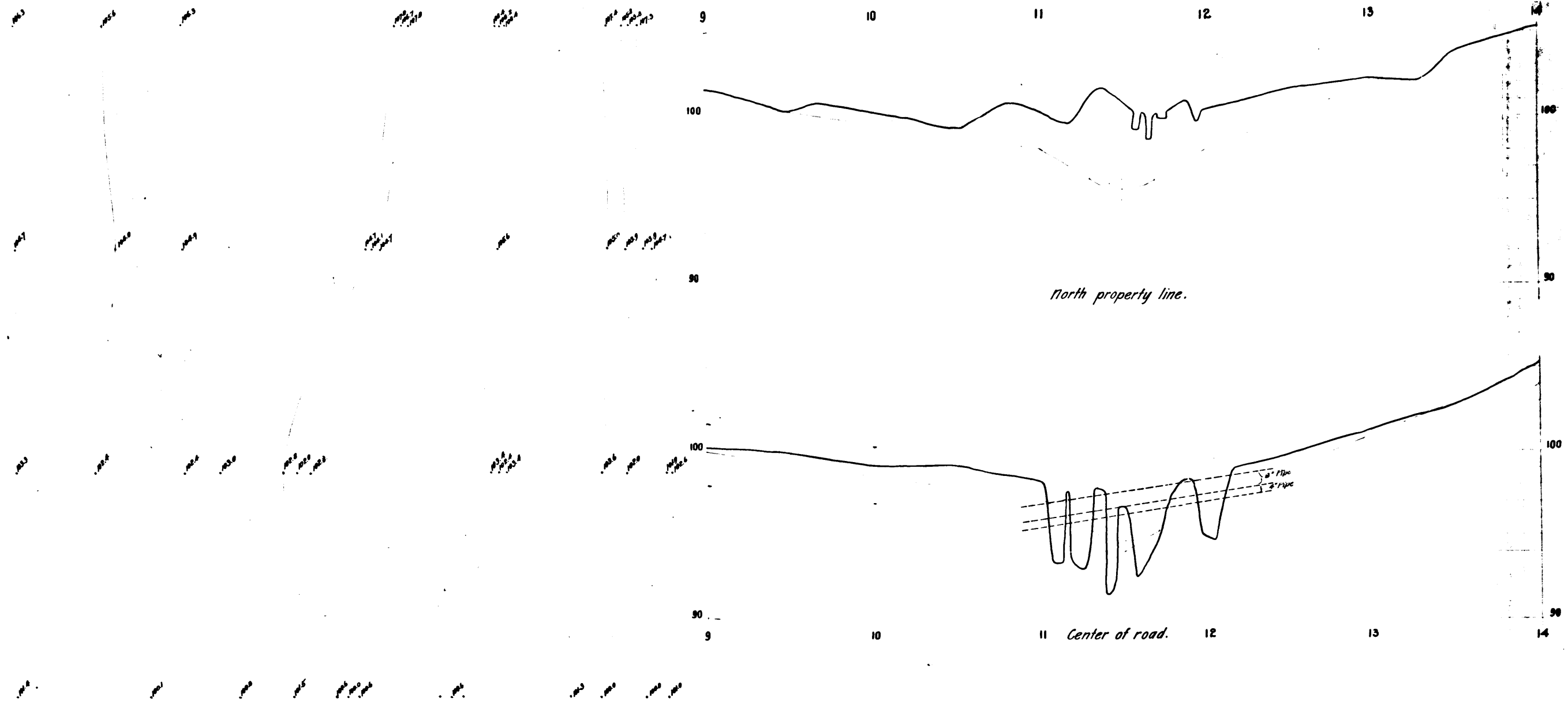
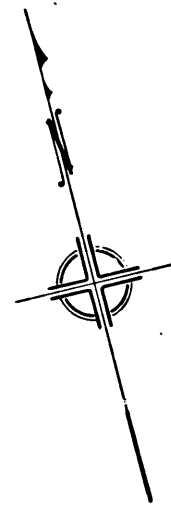


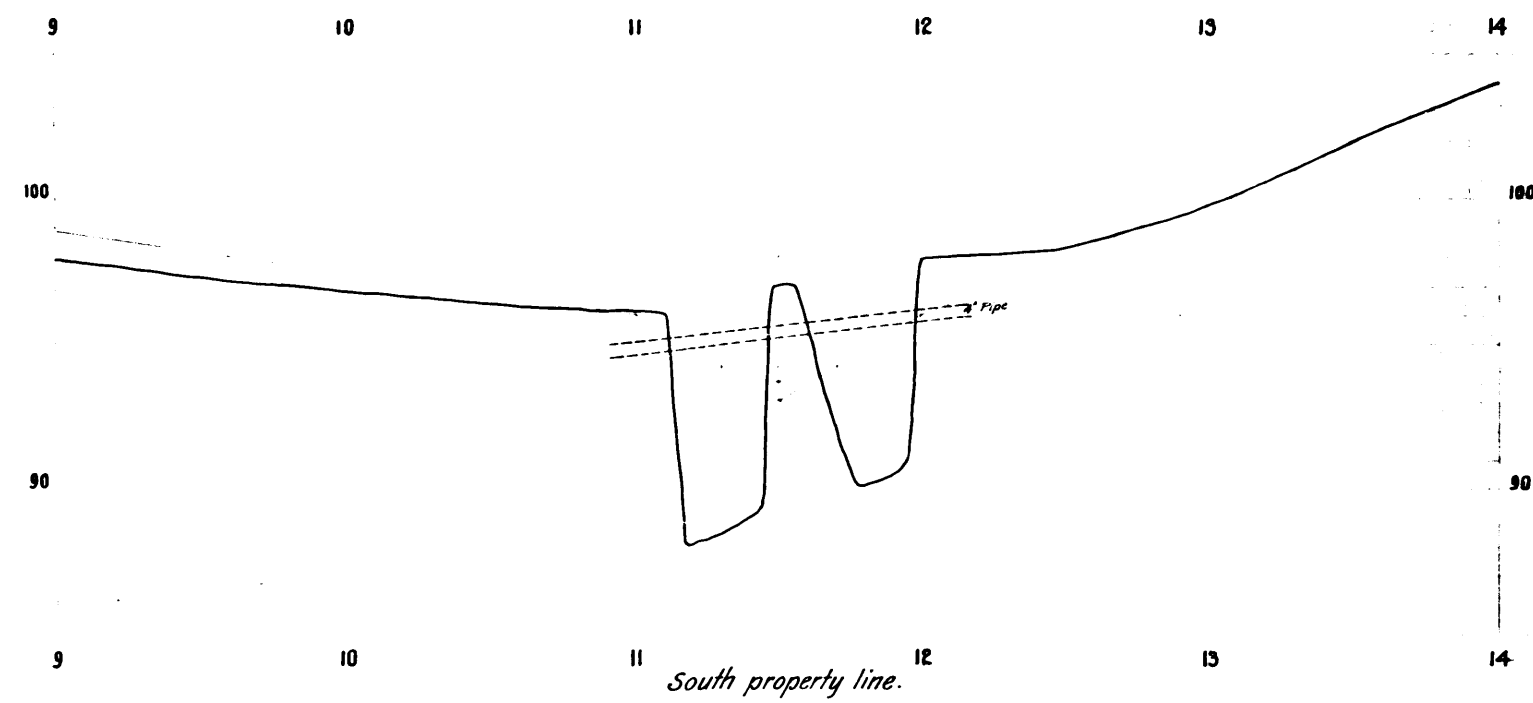
MAP (AND PROFILES)
 OF KENNETH BAUGH STREET
 AT CROSSING OF
VALENTINE WASH
 C.S. 7470

February, 1908. Ivory B. Noble County Surveyor.
 Scale of map: 1 in. = 15 ft.

L. B. 31.36
 I. M. 41.40



Yellow lines do not represent contour lines
 but represent lines of washes.



CS 7470