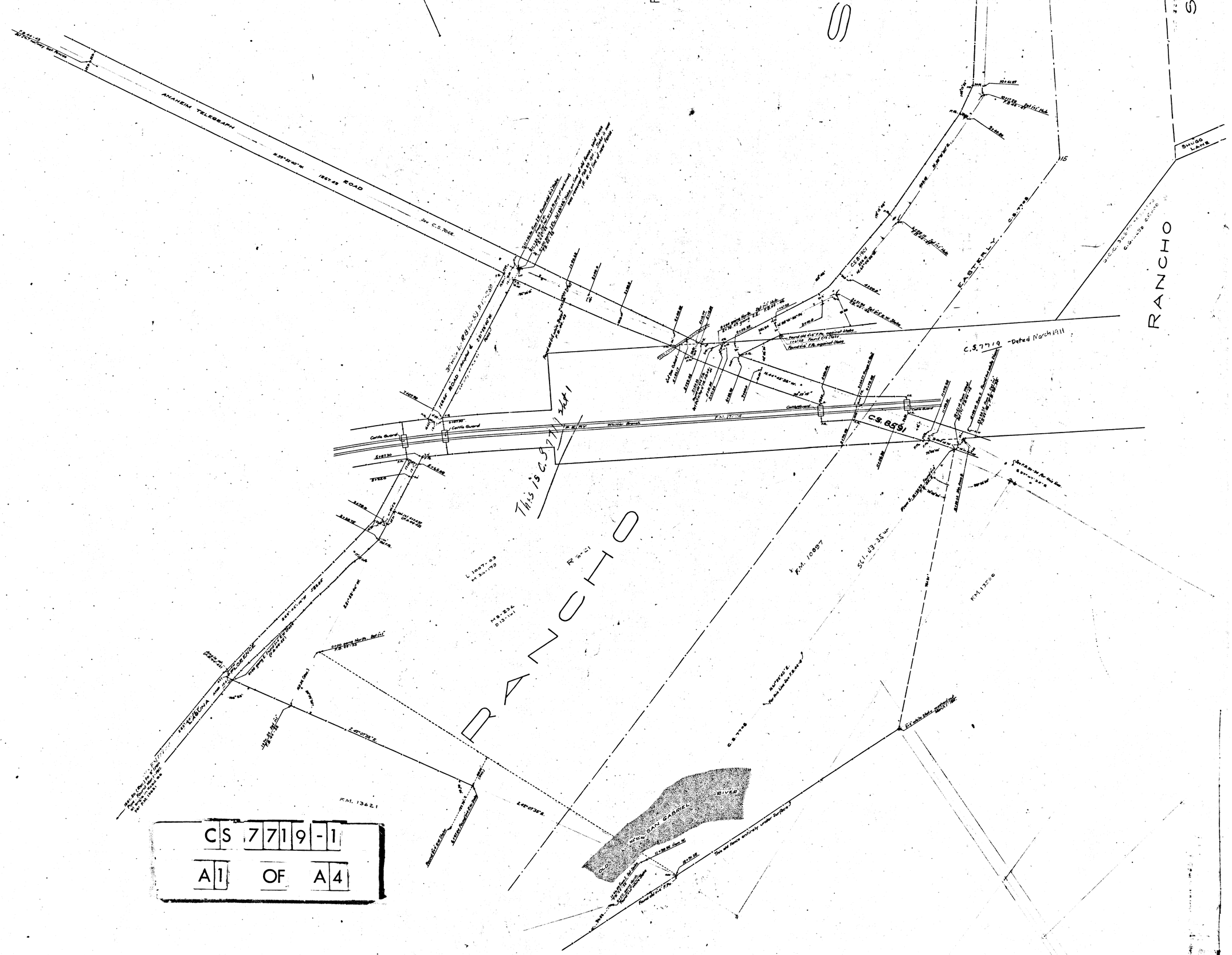

CS 7719-1

A1 OF A4

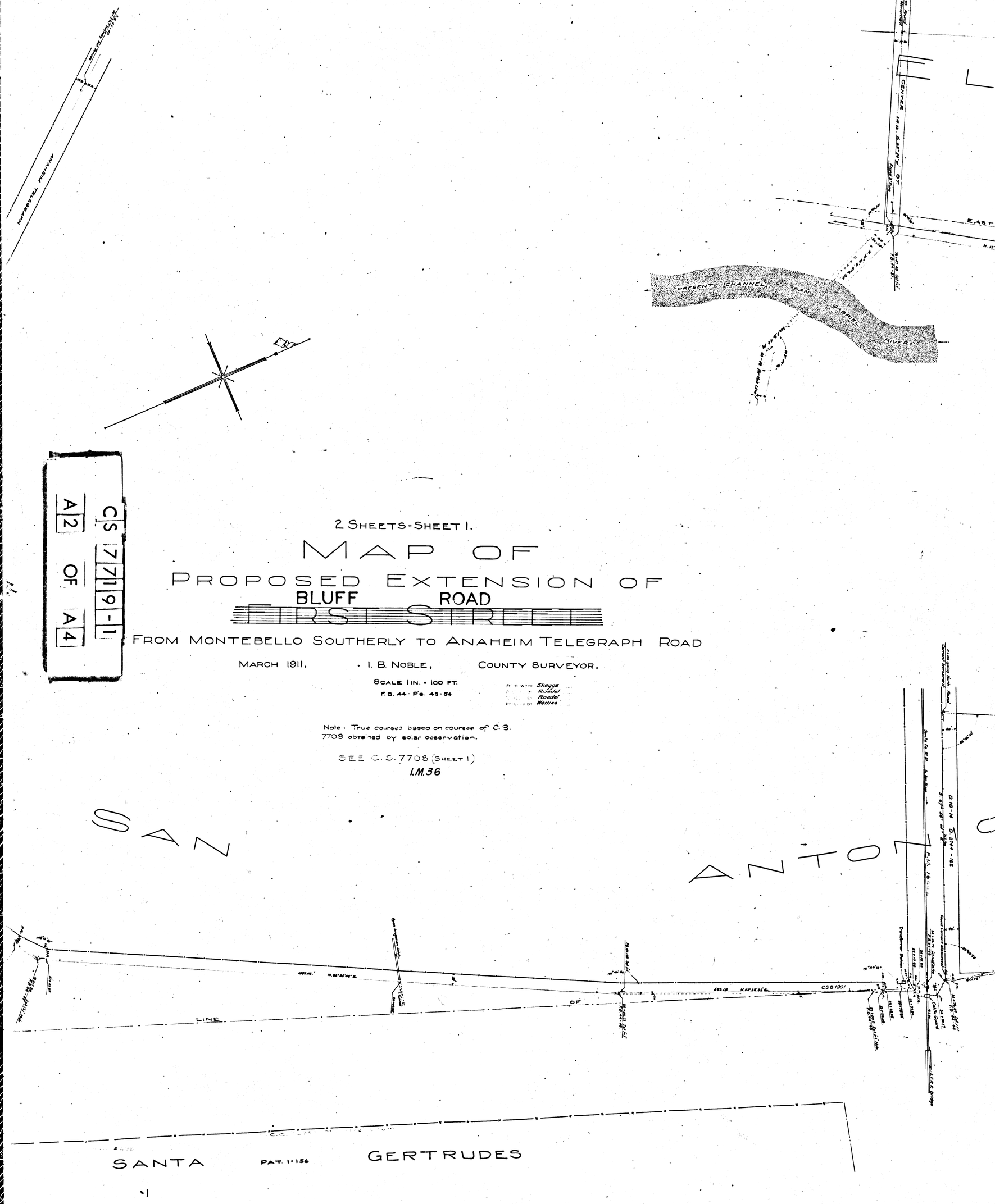

C.S. 7719-1
A 2 OF A 4

2 SHEETS-SHEET 1.

MAP OF PROPOSED EXTENSION OF BLUFF ROAD FIRST STREET

FROM MONTEBELLO SOUTHERLY TO ANAHEIM TELEGRAPH ROAD

MARCH 1911. · I. B. NOBLE, COUNTY SURVEYOR.

SCALE 1 IN. = 100 FT.
F.B. 44 · P's. 43-54

Field work Skeggs
Drawn by Roedel
Traced by Roedel
Checked by Nollies

Note: True courses based on course of C.S. 7708 obtained by solar observation.

SEE C.S. 7708 (SHEET 1)
I.M.36

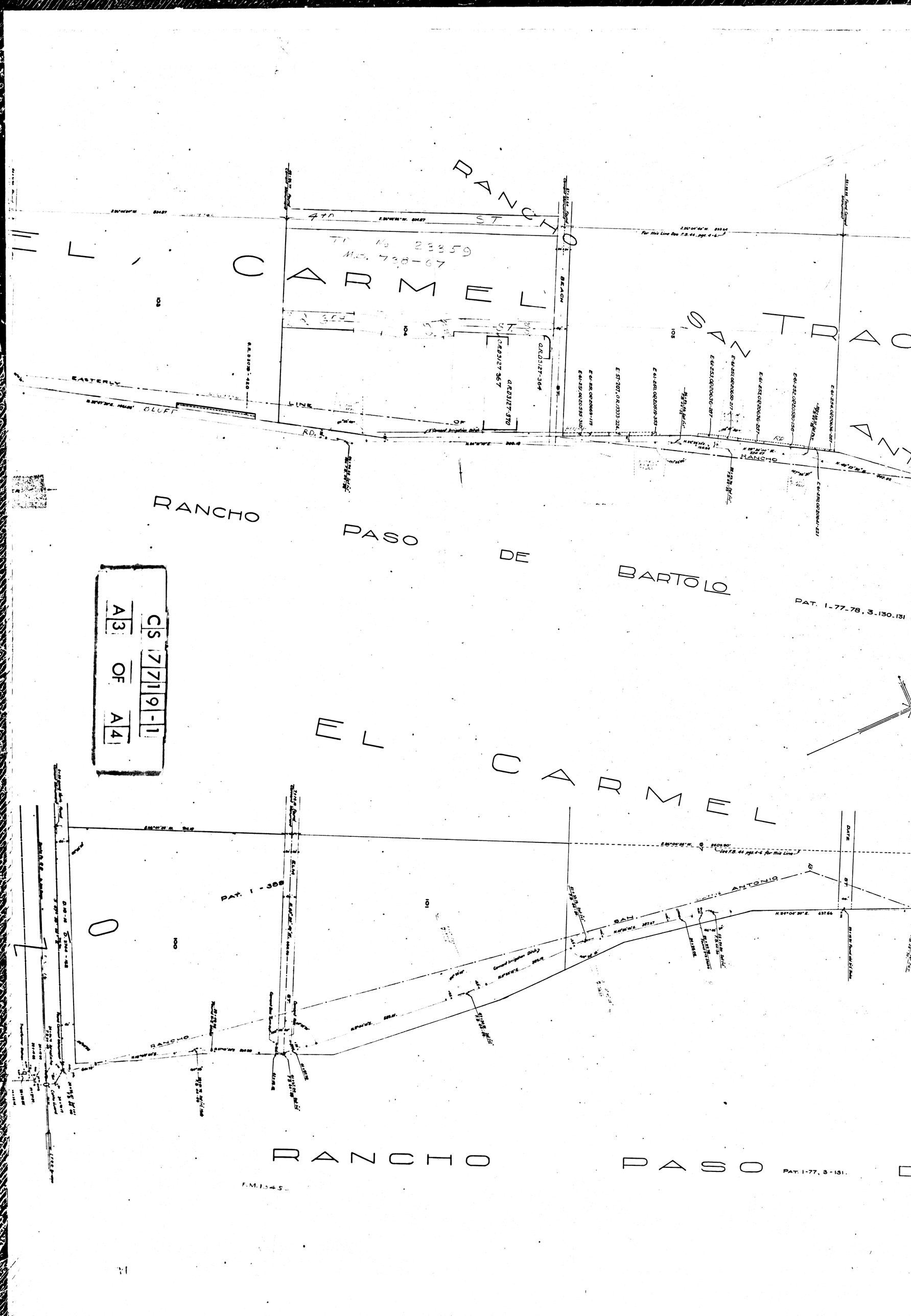
RANCHO
EL CARMELO
SAN TRACIANTONIO
470 ST
T.T. No 23359
M.C. 738-67
BEACH
EASTERLY
LINE
OF
BLUFF
RD.
RANCHO
RANCHO PASO DE BARTOLO
PAT. 1-77-78, 3-130-131
CS 7719-1
A3 OF A4
EL CARMELO
PAT. 1-388
SAN ANTONIO
RANCHO
RANCHO PASO
PAT. 1-77, 3-131.
F.M. 1545

CS 7719-1
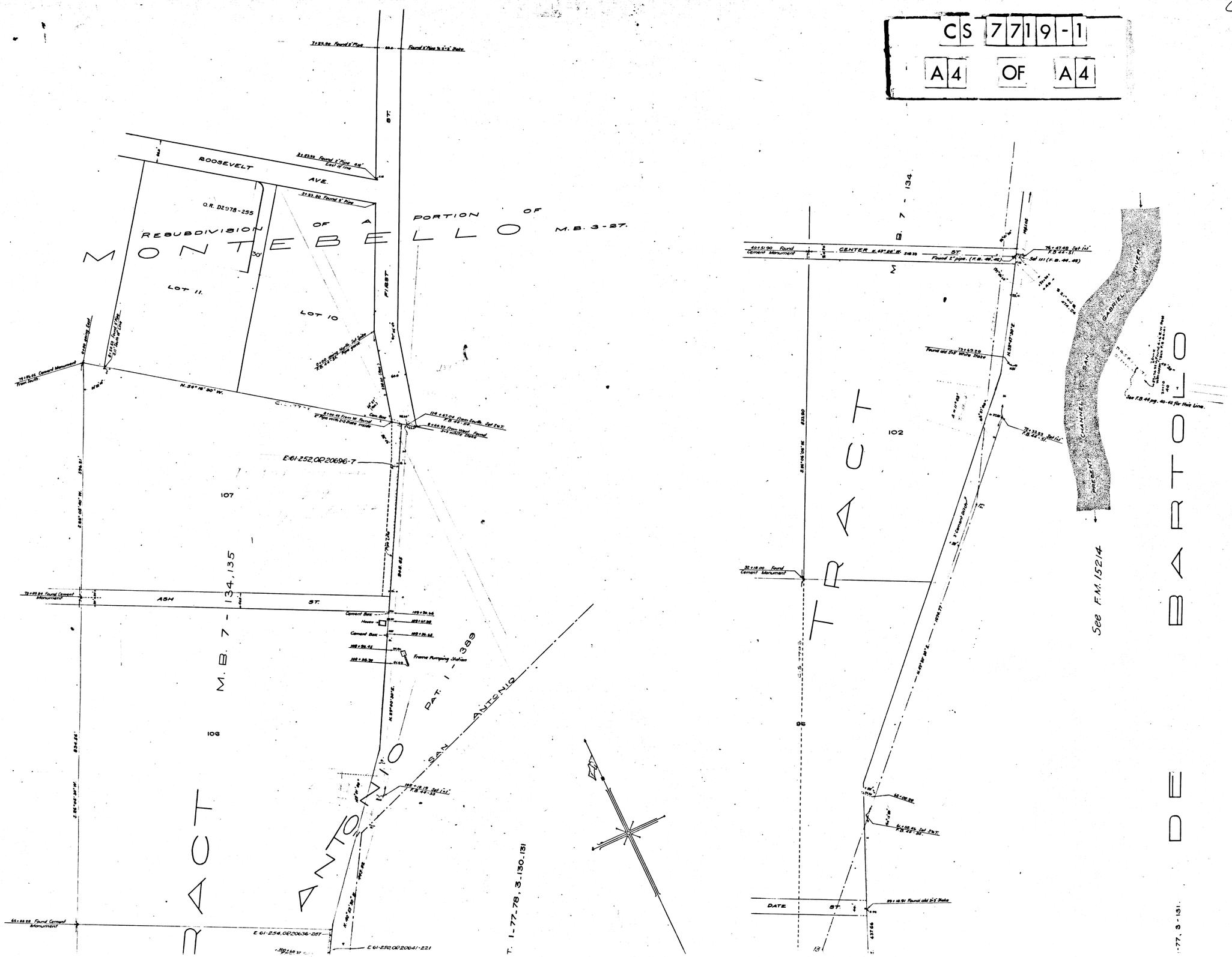
A4 OF A4