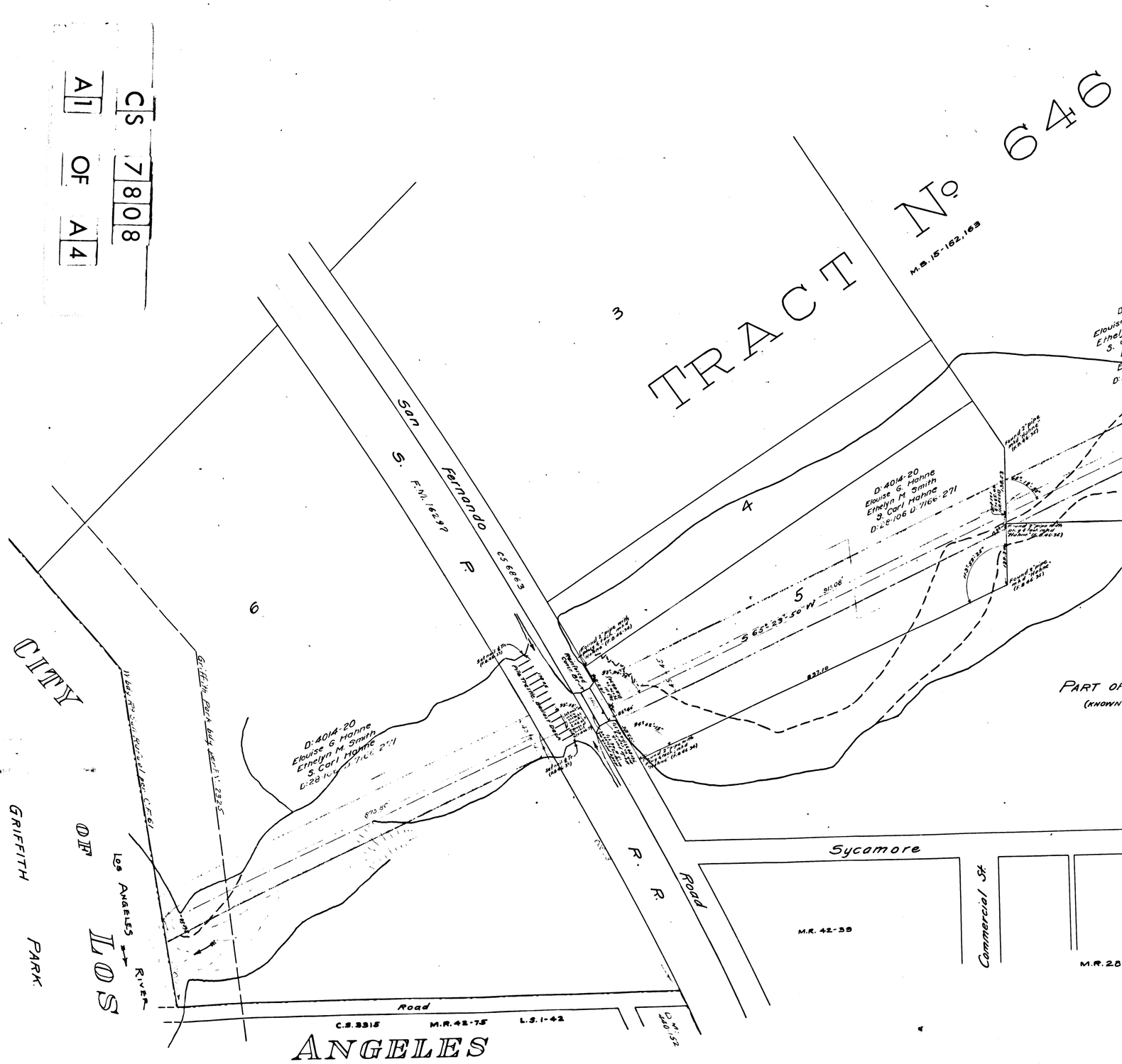
CS 7808
A1 OF A4
TRACT No. 646
M.B. 15-162,163
3
4
5
6
S. F. N. 1699
San Fernando R. R.
CS 6863
D:4014-20
Elouise G. Hahne
Ethelyn M. Smith
S. Carl Hahne
D:28-106 D:7166-271
S 65°-23'-50" W
Griffith Park bdy
Sycamore
Commercial St.
M.R. 42-39
M.R. 28
Road
C.S. 3315
M.R. 42-75
L.S. 1-42
CITY OF LOS ANGELES
GRIFFITH PARK
Los Angeles River
PART OF
(KNOWN

CS 7808

A2 OF A4

646

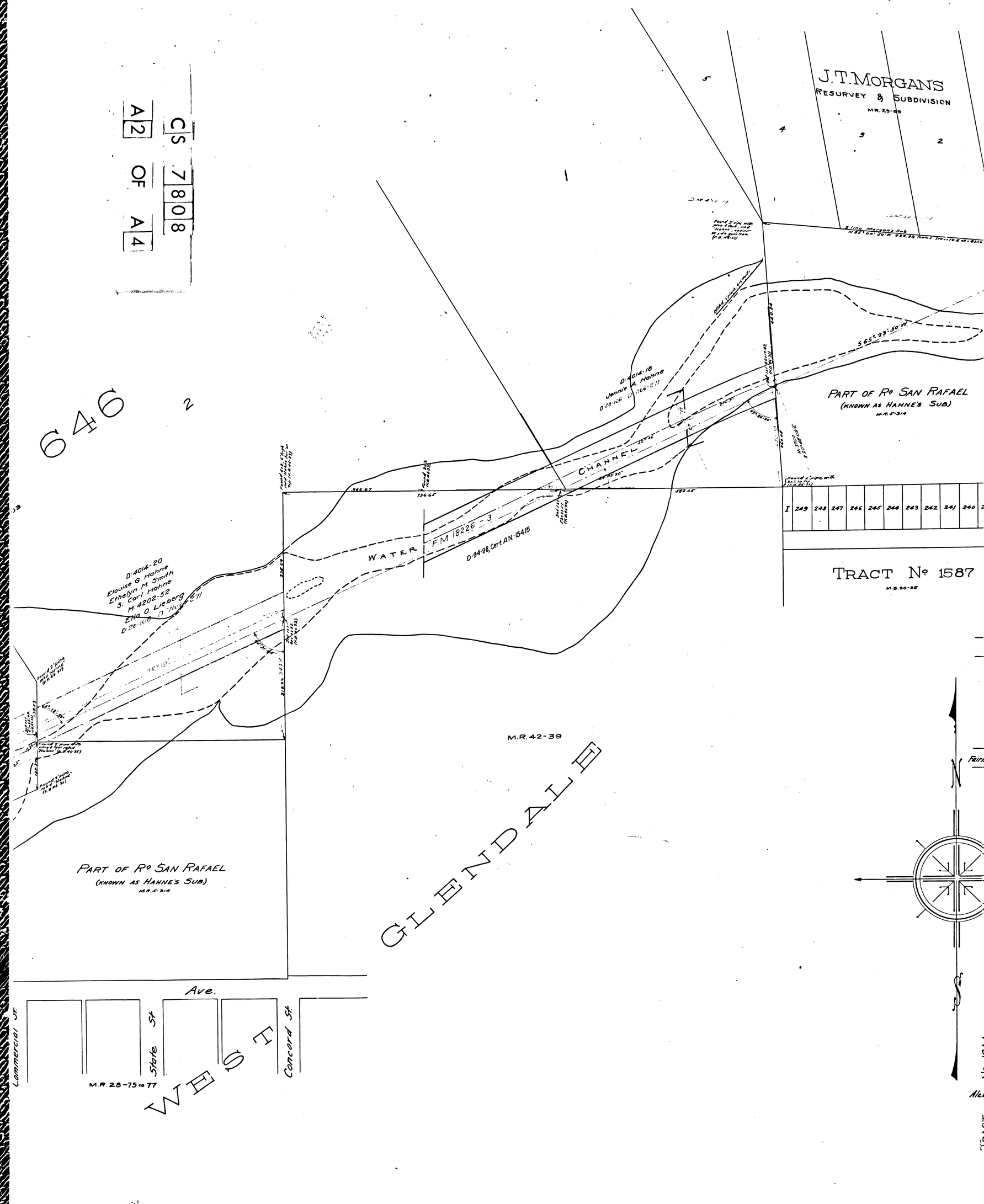

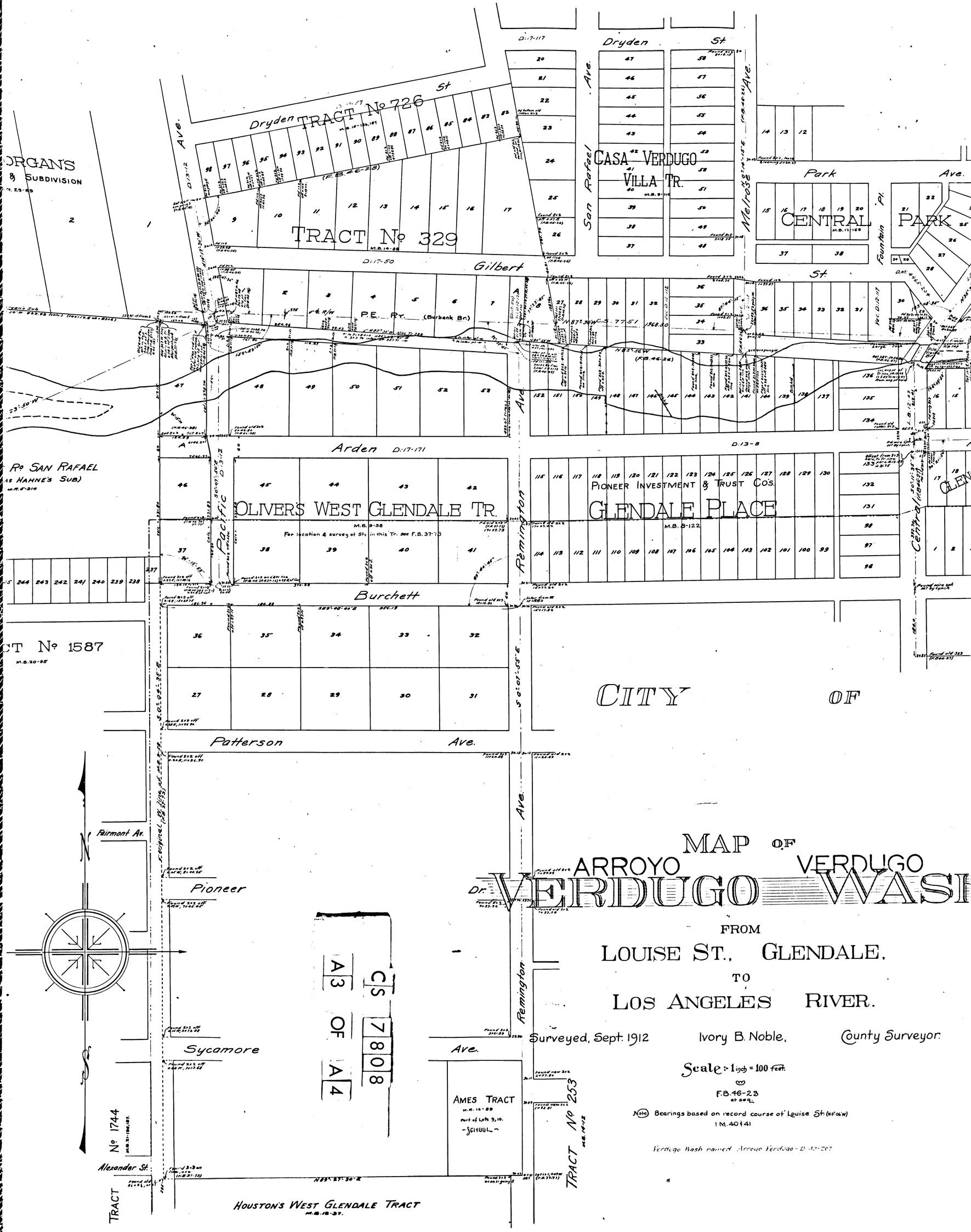
CITY OF
MAP OF
ARROYO VERDUGO
VERDUGO WASH
FROM
LOUISE ST., GLENDALE,
TO
LOS ANGELES RIVER.
Surveyed, Sept. 1912
Ivory B. Noble,
County Surveyor.
Scale: 1 inch = 100 feet.
F.B. 46-23 et seq.
Note Bearings based on record course of Louise St. (N0°06'W)
1 M. 40 & 41
Verdugo Wash named Arroyo Verdugo - D. 43-267
TRACT No 726
TRACT No 329
CASA VERDUGO VILLA TR.
CENTRAL PARK
OLIVER'S WEST GLENDALE TR.
For location & survey of Sts in this Tr. see F.B. 37-73
PIONEER INVESTMENT & TRUST CO'S.
GLENDALE PLACE
M.B. 8-122
AMES TRACT
HOUSTON'S WEST GLENDALE TRACT
TRACT No 1587
TRACT No 1744
TRACT No 253
Dryden St.
Gilbert St.
Arden
Burchett
Patterson Ave.
Pioneer Dr.
Sycamore Ave.
Alexander St.
Fairmont Av.
San Rafael Ave.
Melrose Ave.
Park Ave.
Fountain Pl.
Pacific Ave.
Remington Ave.
Central Ave.
P.E. Ry. (Burbank Br.)
N 87°-30' W
N 83°-36' W
(F.B. 46-26)
C S 7808
A 3 OF A 4

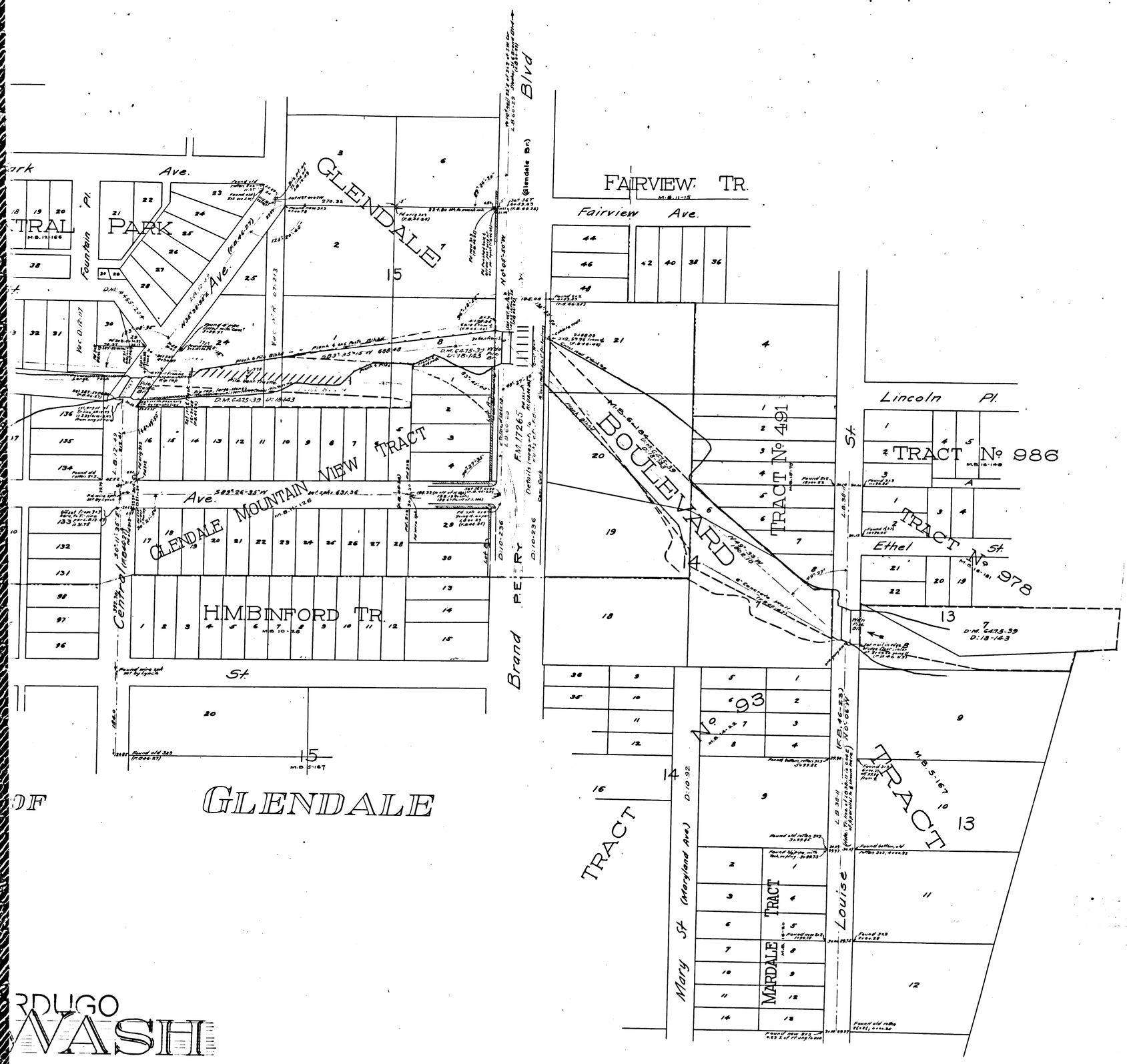

RDUGO
WASH

ALE,

ER.

County Surveyor.

CS 7808

A 4 OF A 4