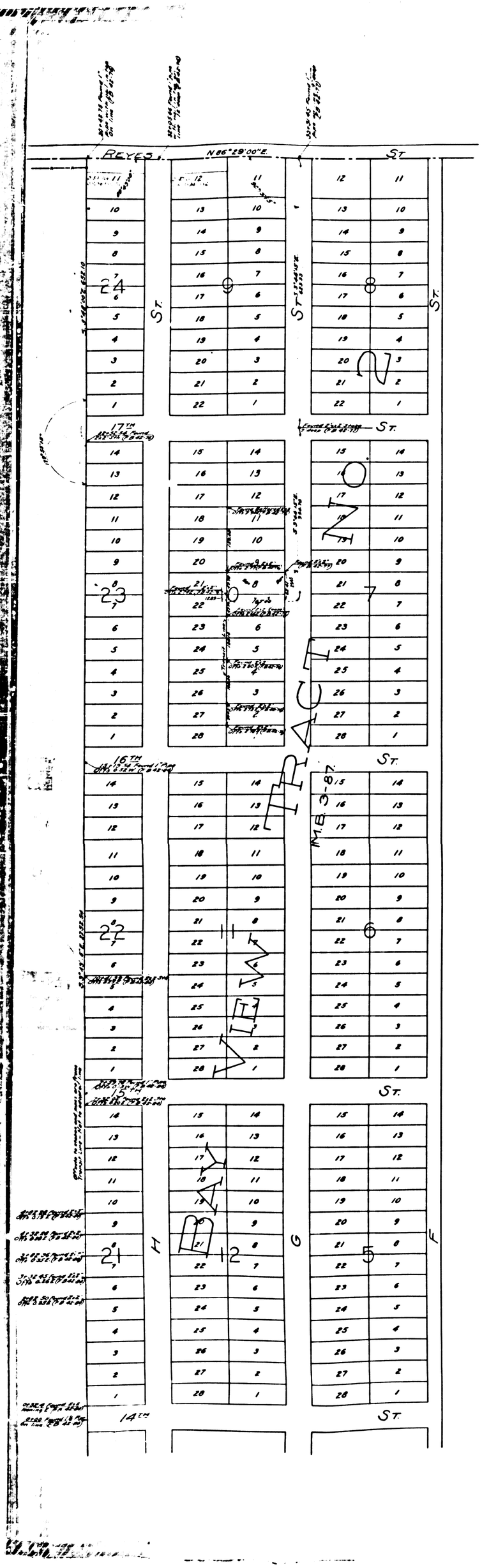

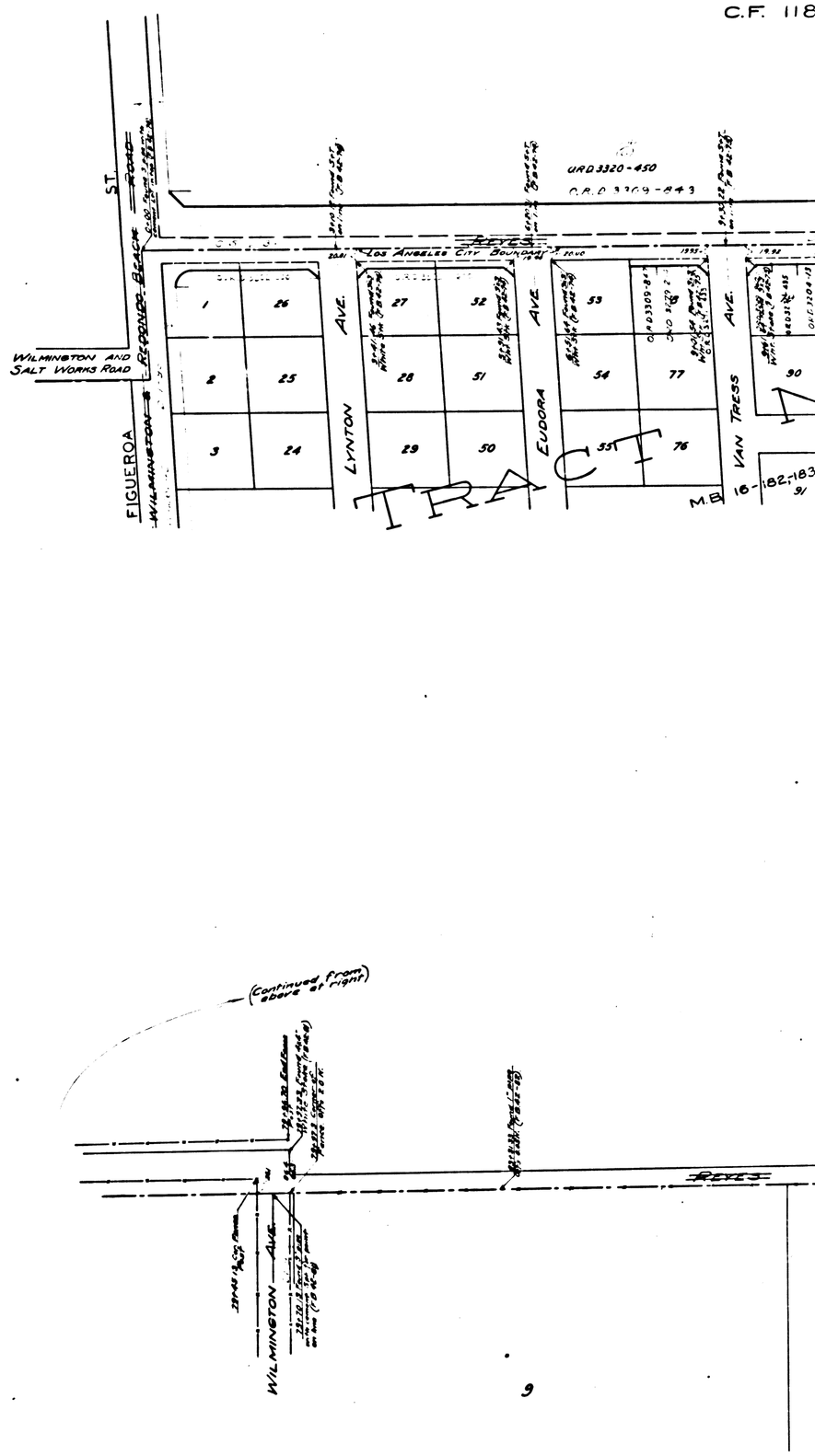

111

CS 7838

A1 OF A4

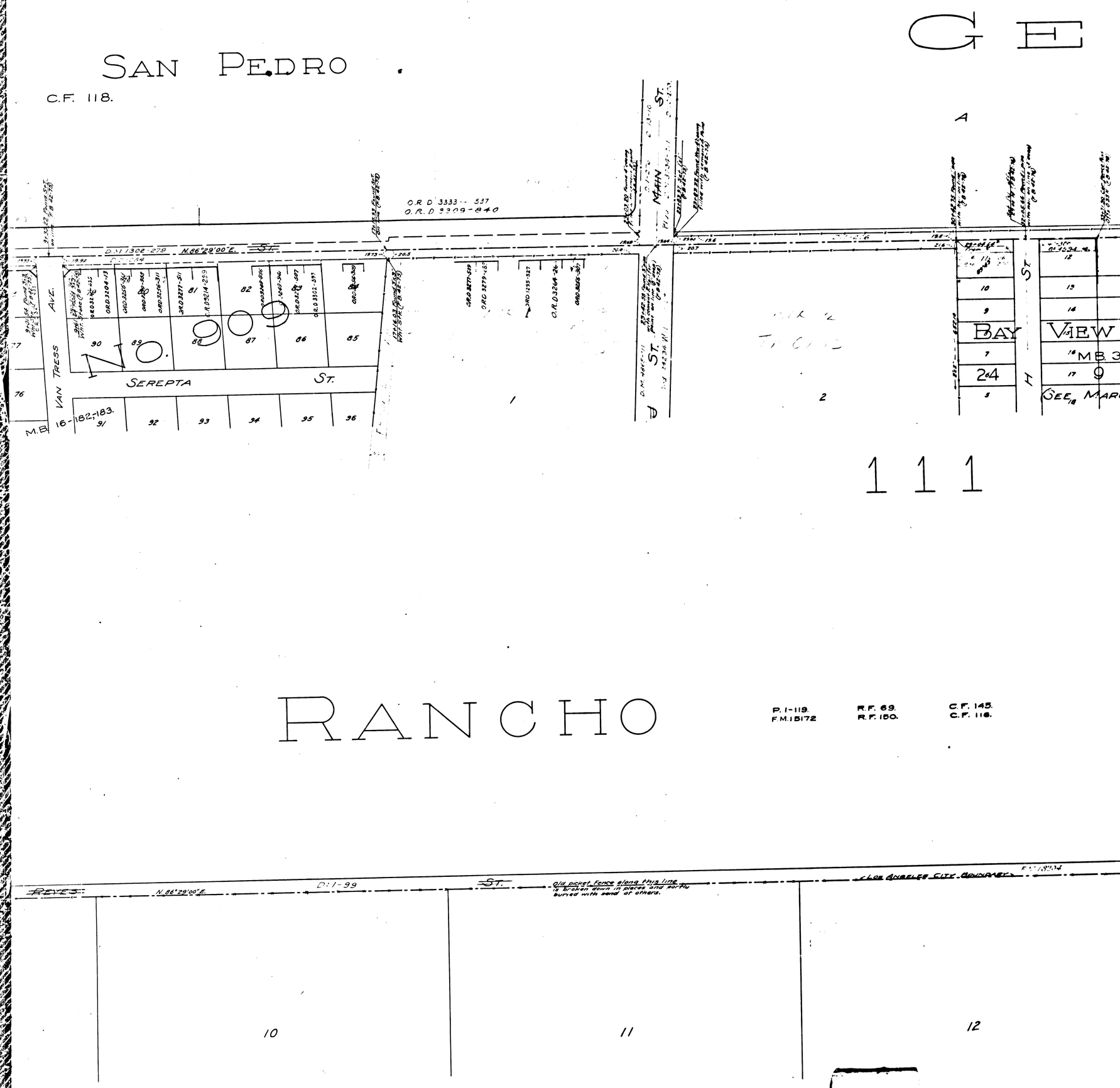
SAN PEDRO
C.F. 118.
GE
A
O.R. D 3333 - 537
O.R. D 3309 - 840
D.M. 1302-279 N.86°29'00"E.
ST.
MAIN ST.
AVE.
VAN TRESS
SERETPA ST.
NO. 909
90
89
88
87
86
85
81
82
92
93
94
95
96
76
M.B. 16-182-183.
1
2
BAY VIEW
24
10
9
7
5
12
13
14
16
17
H ST.
SEE M.B. 9
111
RANCHO
P. 1-119.
F.M. 15172
R.F. 69.
R.F. 150.
C.F. 145.
C.F. 116.
REYES
N.86°29'00"E.
D:1-99
ST.
Old picket fence along this line is broken down in places and partly buried with sand at others.
LOS ANGELES CITY BOUNDARY
10
11
12
ACRE
RANGE
OF WILMINGTON
C.F. 80.
C.F. 161.
D.M. 6-66.
D.M. 5-9,10
C.S. 3387.
F.M. 13389.
CS 7838
A2 OF A4

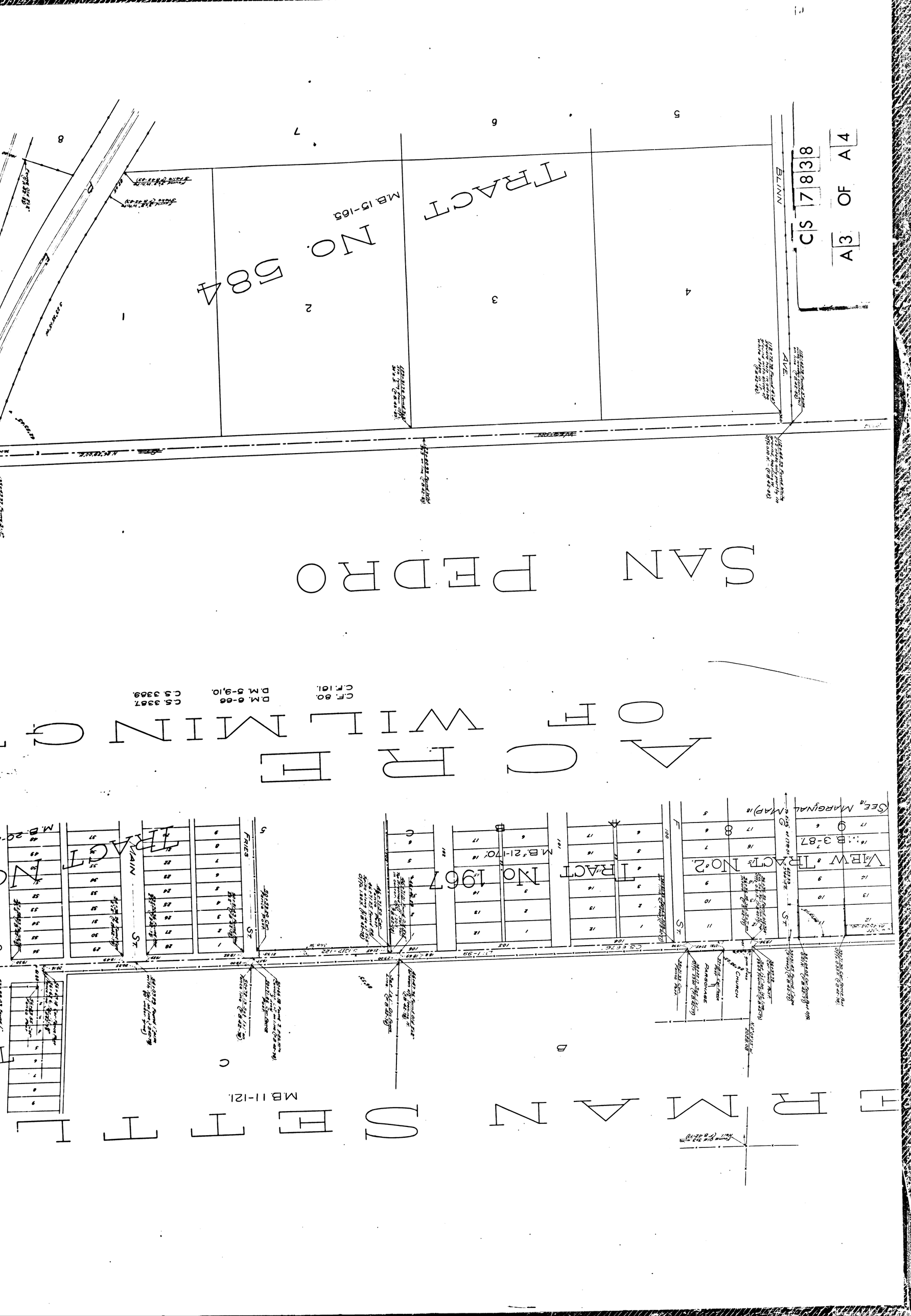
SAN PEDRO
TRACT No. 584
M.B. 15-165.
BLYNN AVE.
CS 7838
A3 OF A4
ACRE
OF WILMINGTON
C.F. 80.
C.F. 161.
D.M. 8-66
D.M. 5-9,10.
C.S. 3387
C.S. 3389.
TRACT No. 1967
M.B. 21-170.
VIEW TRACT No. 2.
M.B. 3-87
(SEE MARGINAL MAP)
FRIES ST.
MAIN ST.
CHURCH
PARSONAGE
SCHOOL
ERMAN SETTL
M.B. 11-121.

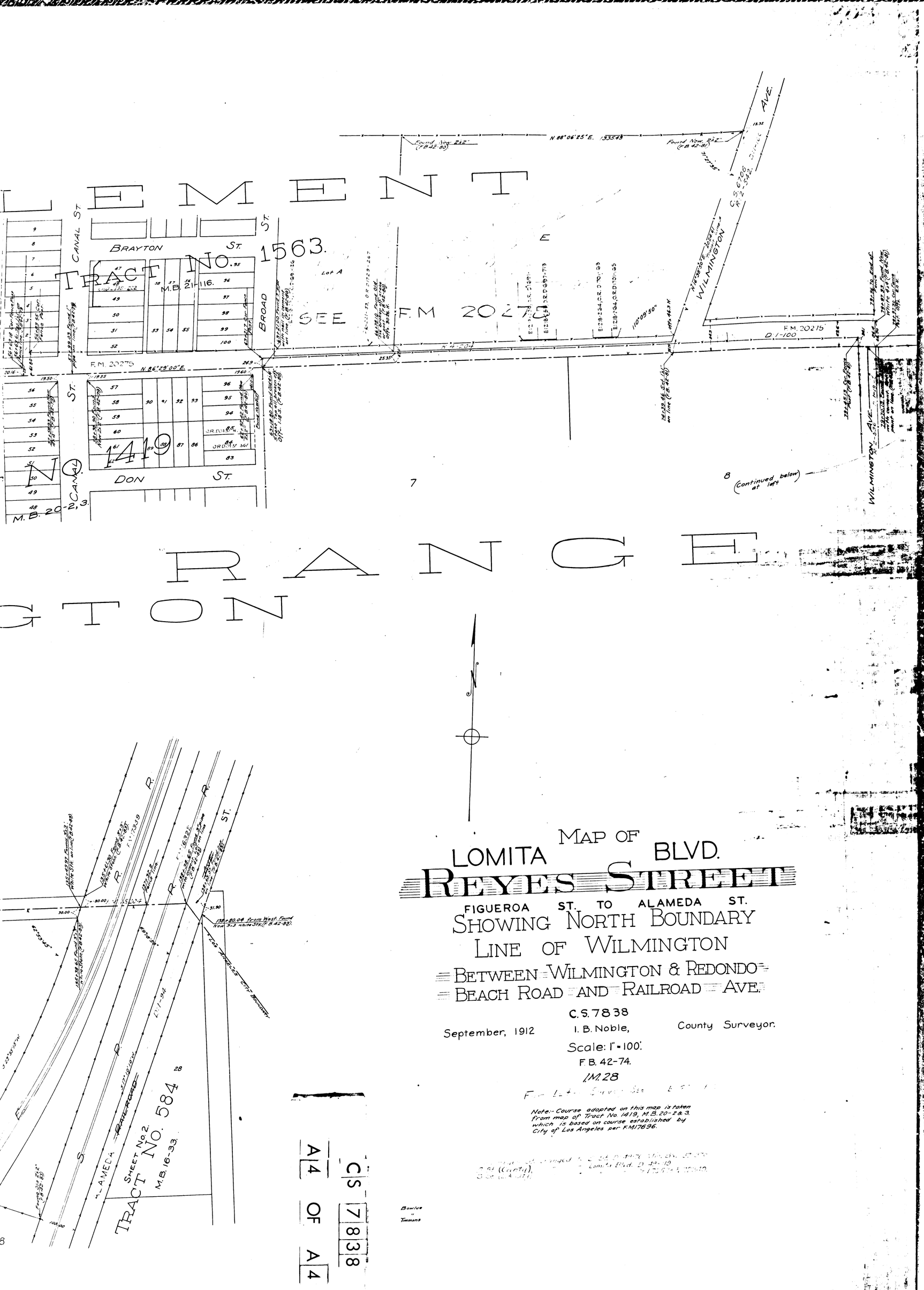

MAP OF

LOMITA BLVD.

REYES STREET

FIGUEROA ST. TO ALAMEDA ST.

SHOWING NORTH BOUNDARY LINE OF WILMINGTON

BETWEEN WILMINGTON & REDONDO BEACH ROAD AND RAILROAD AVE.

C.S. 7838

September, 1912 — I. B. Noble, County Surveyor.

Scale: 1" = 100'.

F.B. 42-74.

1M.28

Note:- Course adopted on this map is taken from map of Tract No. 1419, M.B. 20-2 & 3, which is based on course established by City of Los Angeles per F.M. 17696.

C.S. 7838

A 4 OF A 4

Bowlus & Timmins