MAP SHOWING

HOOVER STREET

BETWEEN

SANTA BARBARA AVENUE & FLORENCE AVENUE

COMPILED FROM RECORDS SHOWING WIDTH ACCORDING TO DEED 5647-11 D:20-35

March 1914 I.B. Noble County Surveyor

SCALE 100 FEET TO 1 INCH

Index 24.

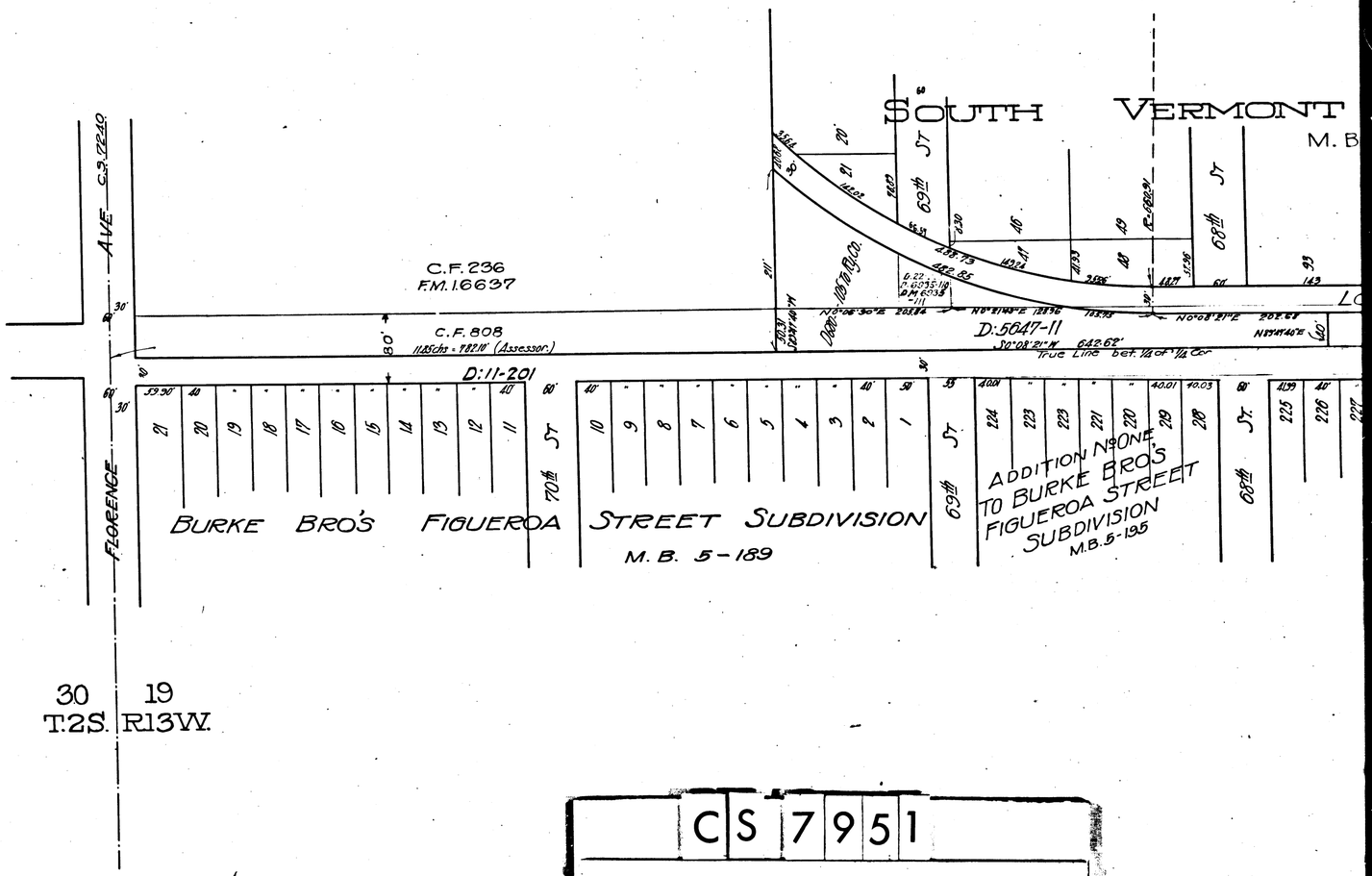

CS 7951

A 1 OF A 6

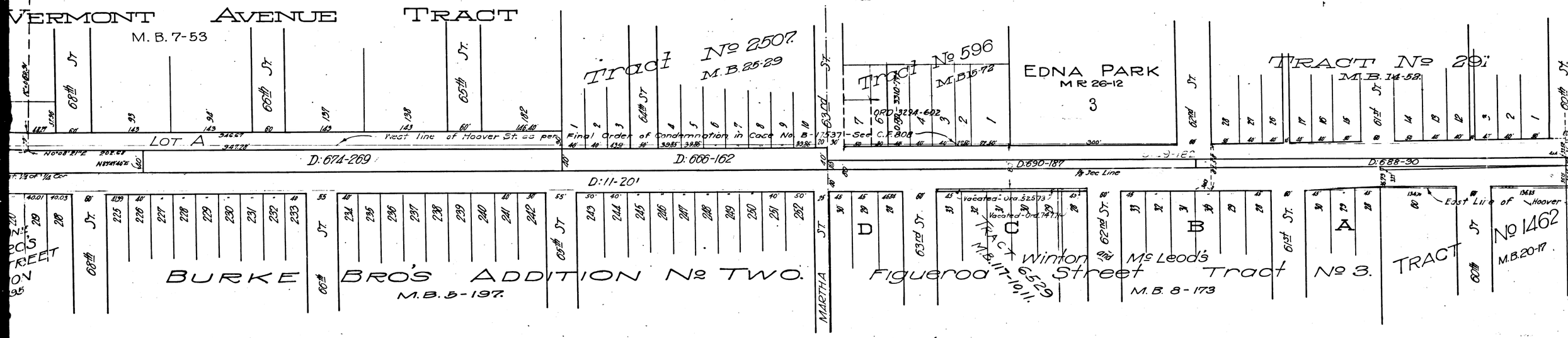

CS 7951

A2 OF A6

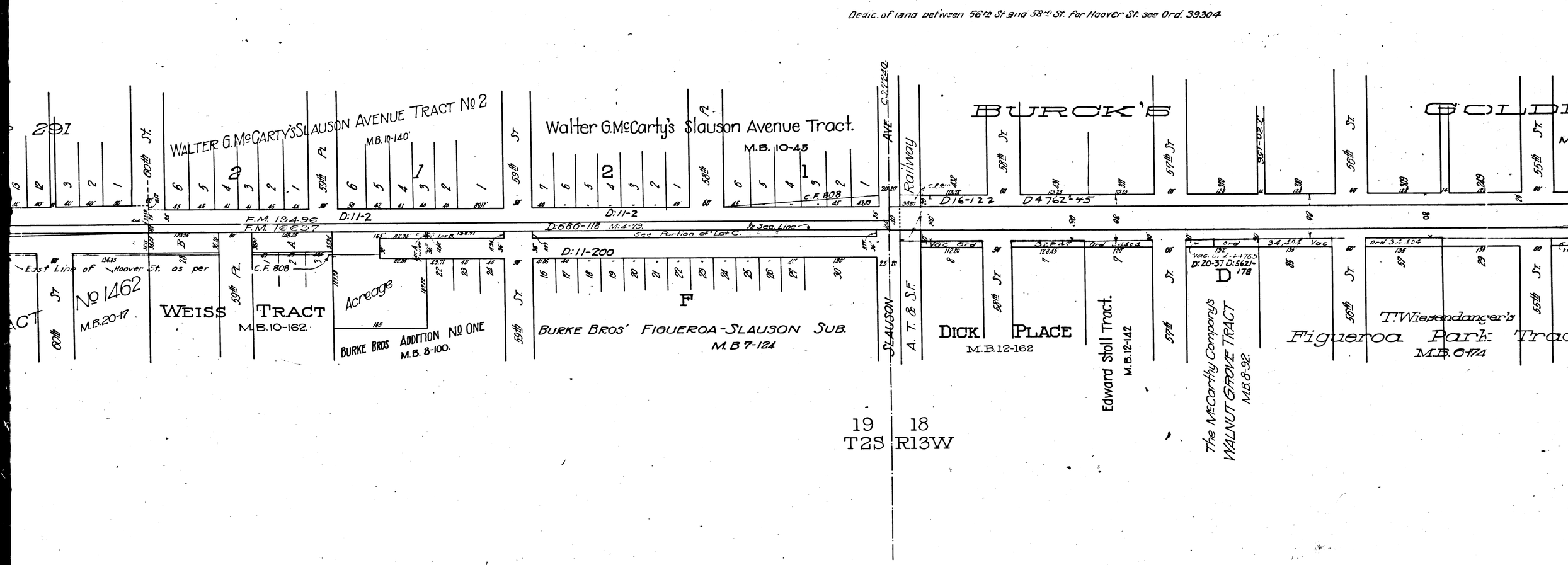

CS 7951

A3 OF A6

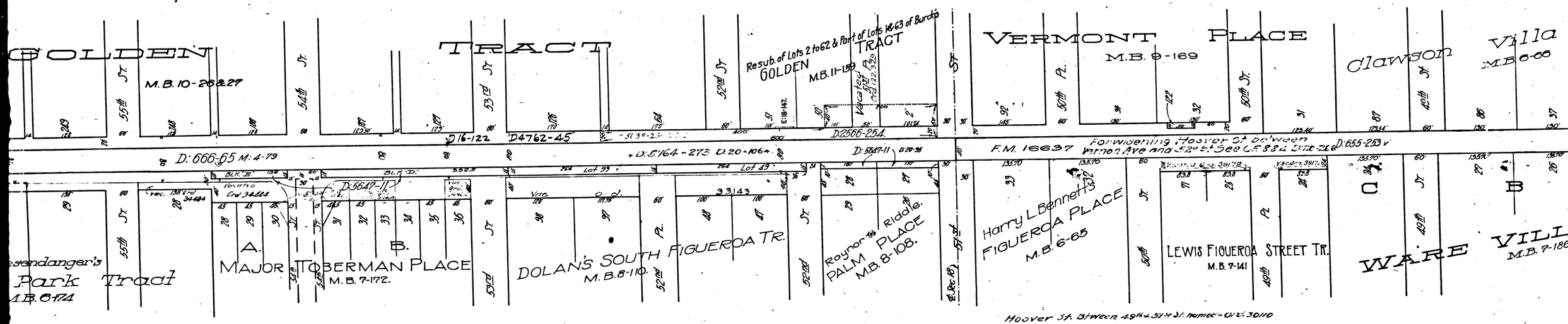

CS 7951

A4 OF A6

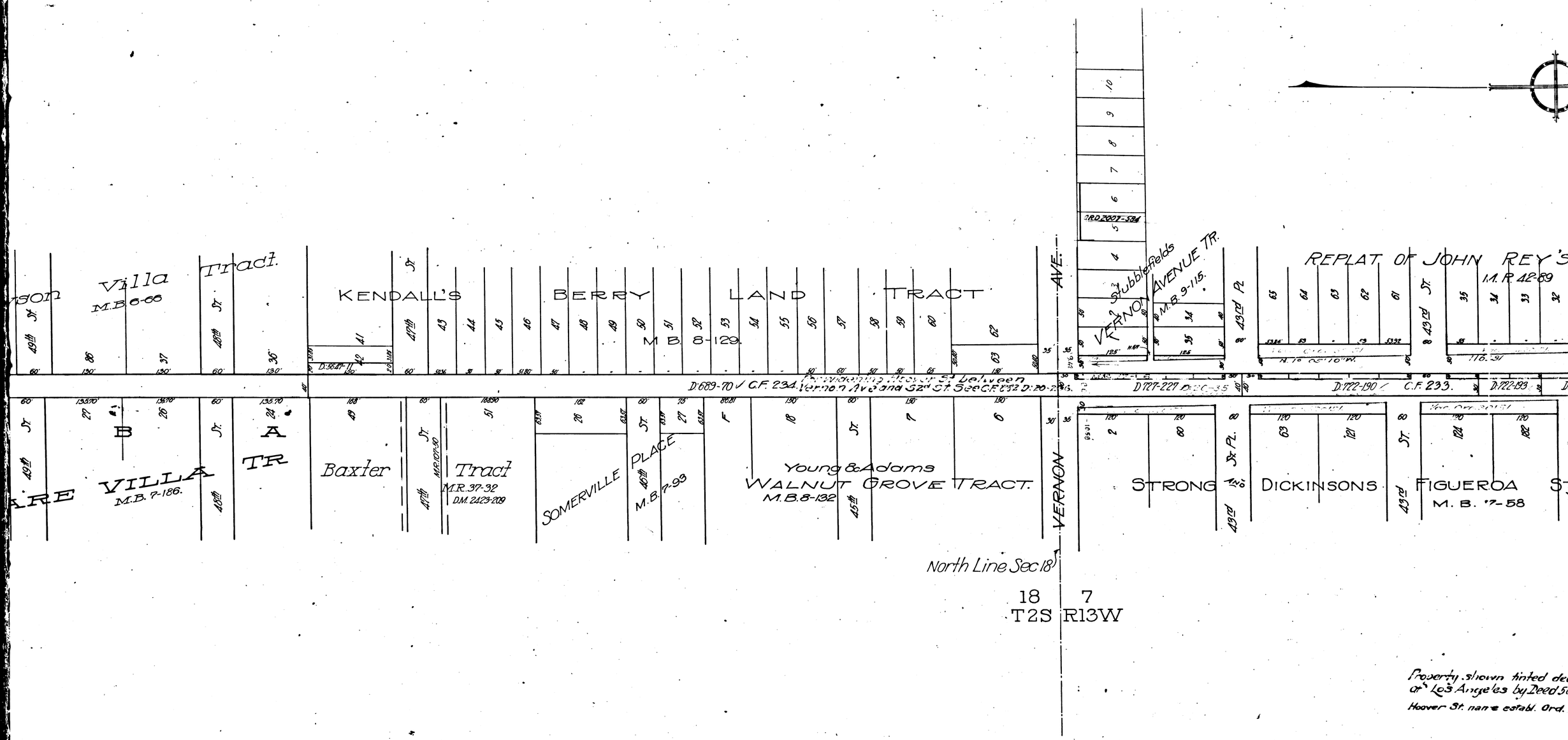

Property shown tinted de
of Los Angeles by Deed 5
Hoover St. name establ. Ord.

CS 7951

A5 OF A6

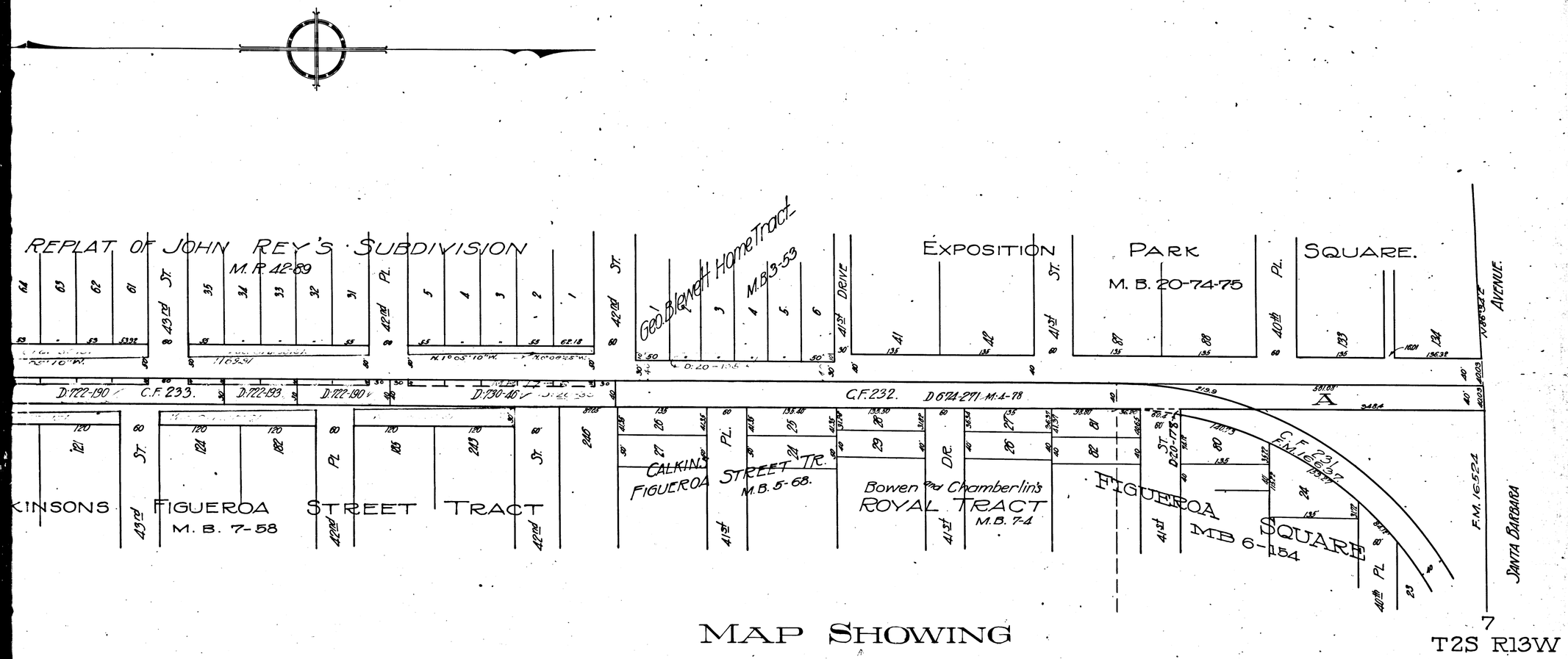

MAP SHOWING

HOOVER STREET

BETWEEN

SANTA BARBARA AVENUE & FLORENCE AVENUE

COMPILED FROM RECORDS SHOWING WIDTH ACCORDING TO DEED 5647-11 D:20-35

March 1914 I.B. Noble County Surveyor

SCALE 100 FEET TO 1 INCH

Stoddard

Beck-Meyer

Property shown tinted deeded to City of Los Angeles by Deed 5647-11 D:20-35

Hoover St. name establ. Ord. 39,448

CS 7951
A6 OF A6