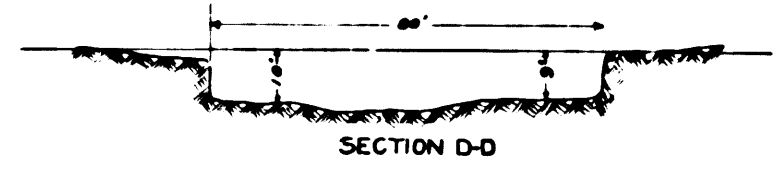

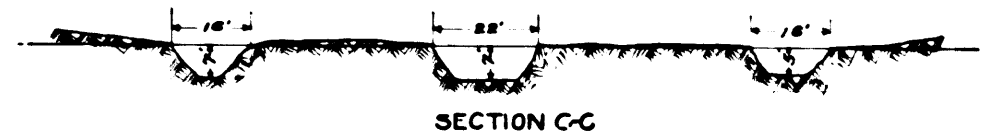
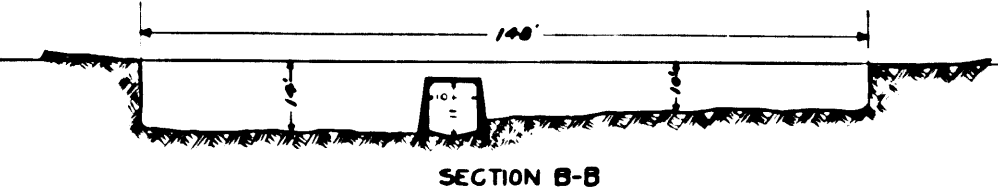
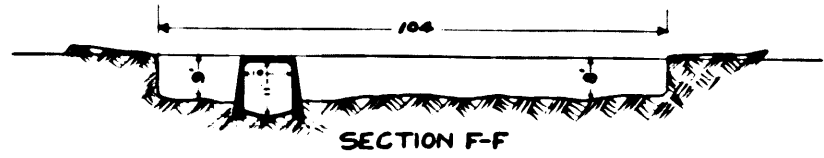
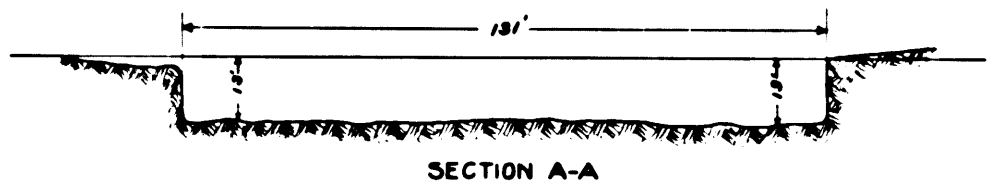

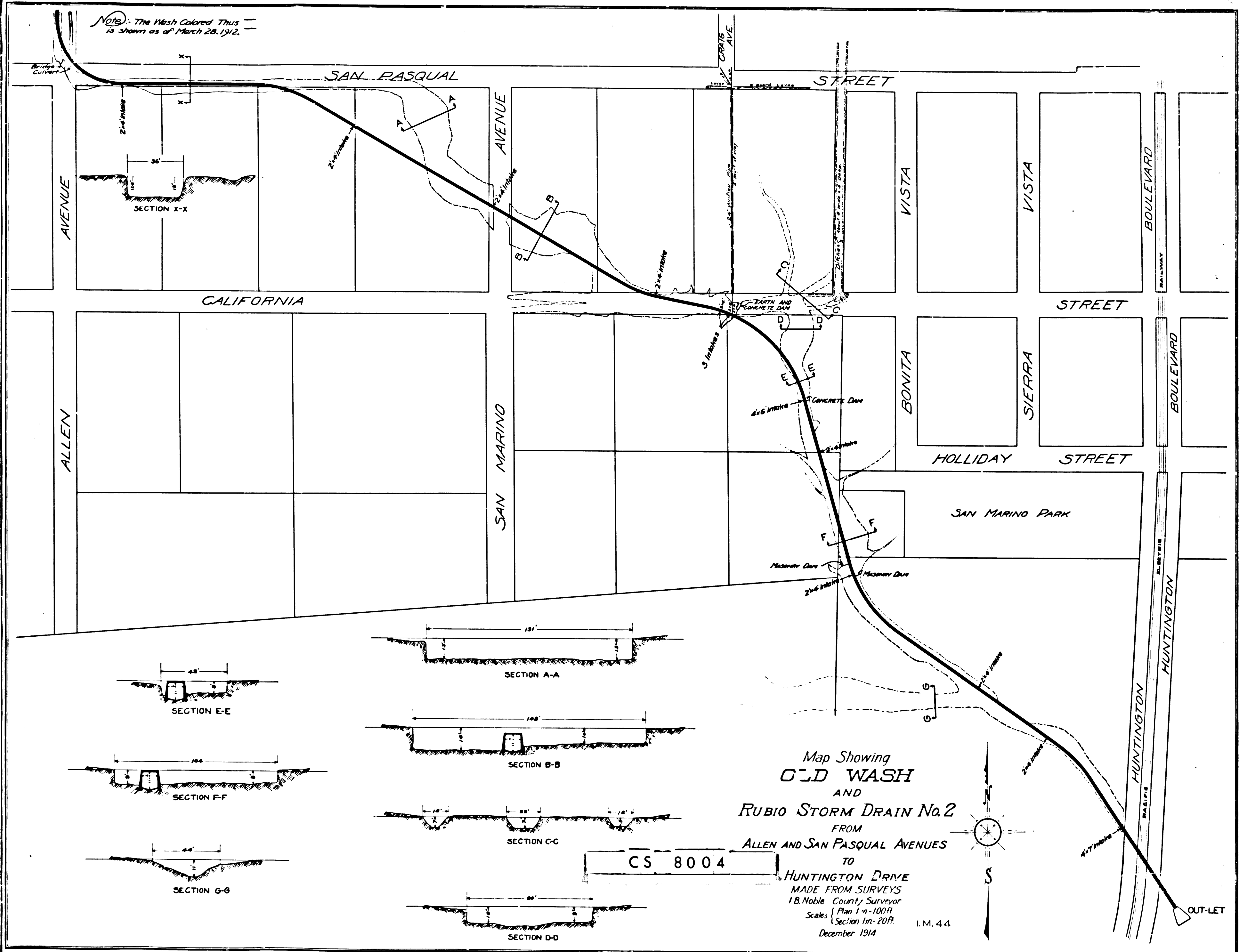
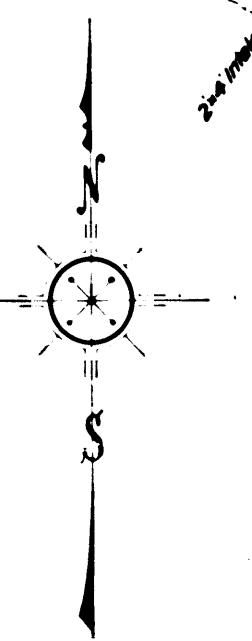


Note: The Wash Colored Thus is shown as of March 28, 1912.



Map Showing
OLD WASH
 AND
RUBIO STORM DRAIN No. 2
 FROM
 ALLEN AND SAN PASQUAL AVENUES
 TO
 HUNTINGTON DRIVE
 MADE FROM SURVEYS
 I.B. Noble County Surveyor
 Scales: Plan 1" = 100ft
 Section 1" = 20ft
 December 1914

CS 8004



40-225