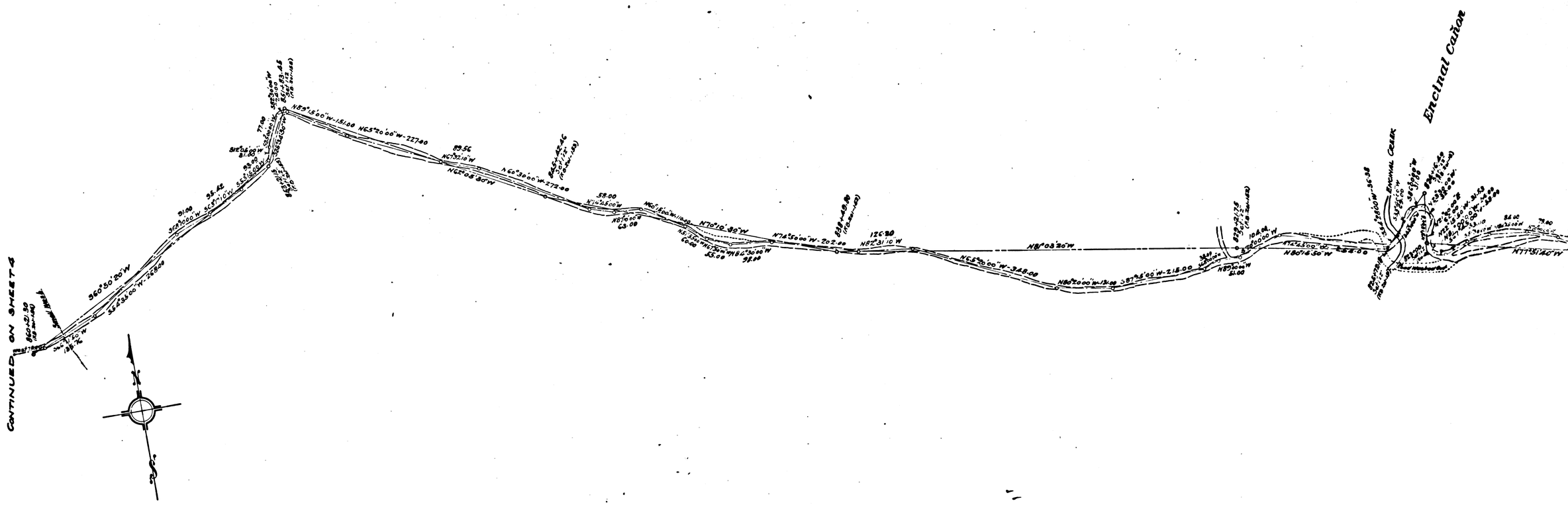

CS	8039-3
A1 OF	A9

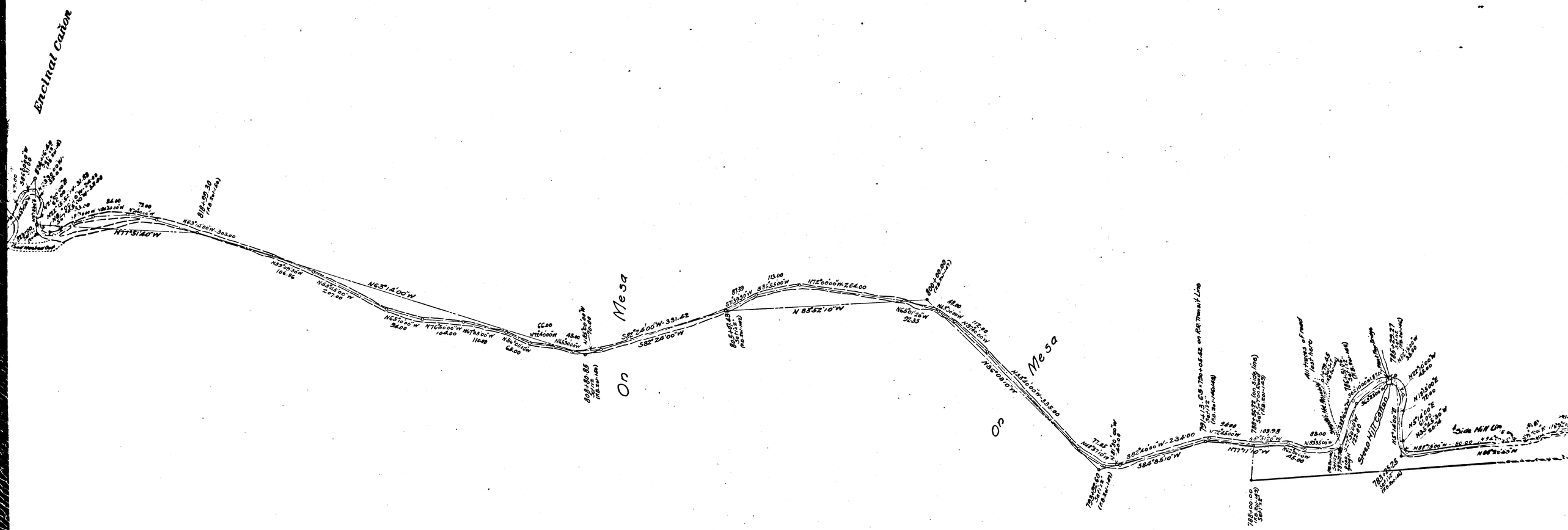

CS 8039-3

A2 OF A9

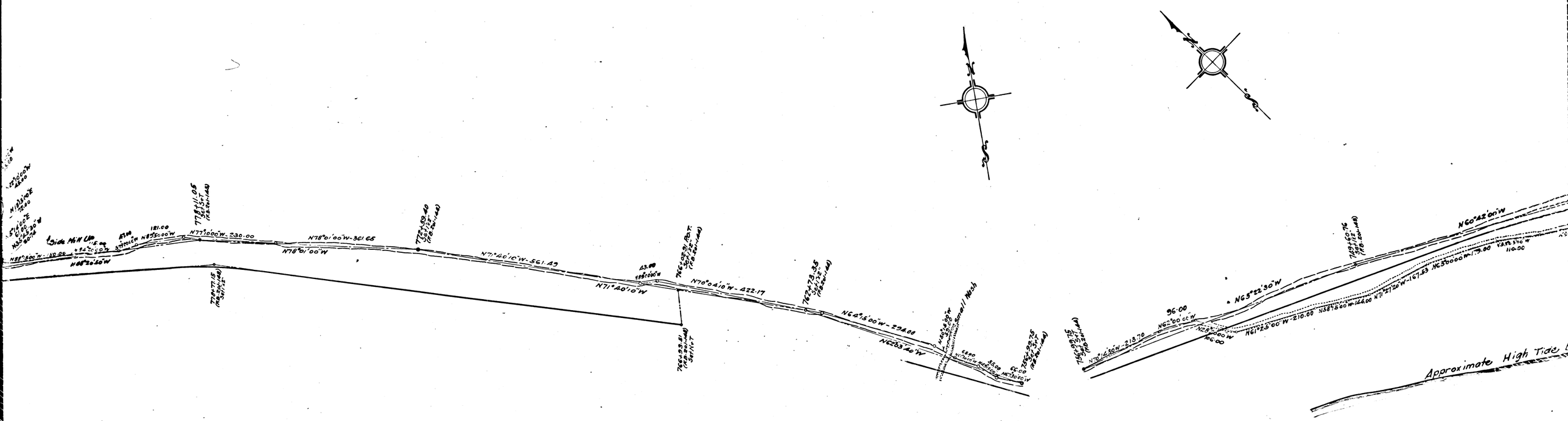

CS 8039-3

A3 OF A9

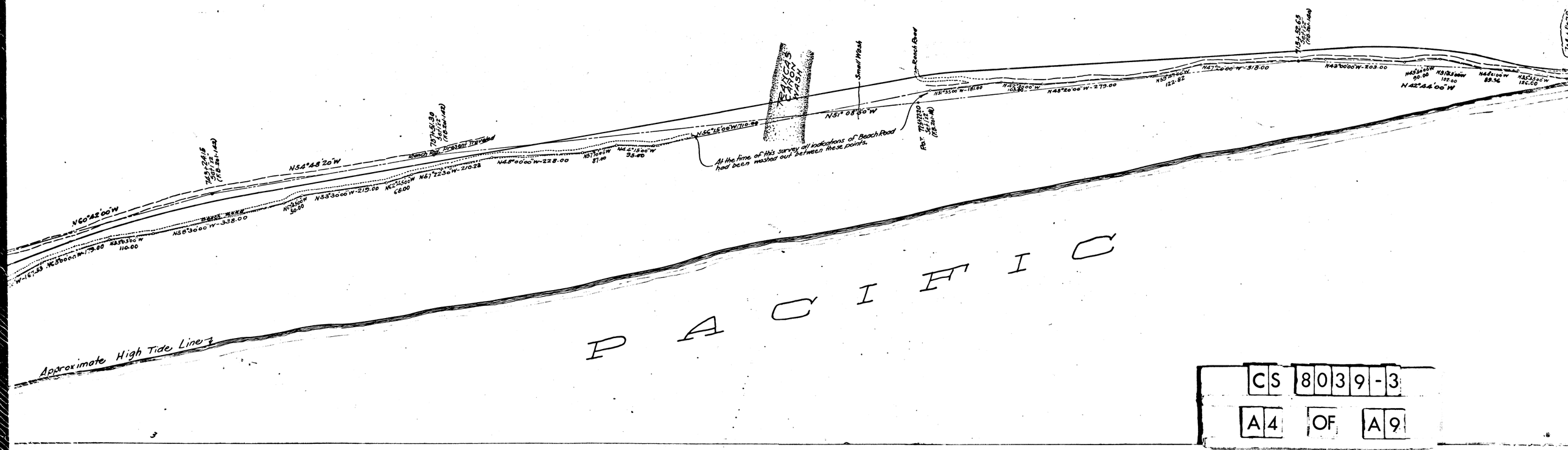

CS 8039-3

A4 OF A9

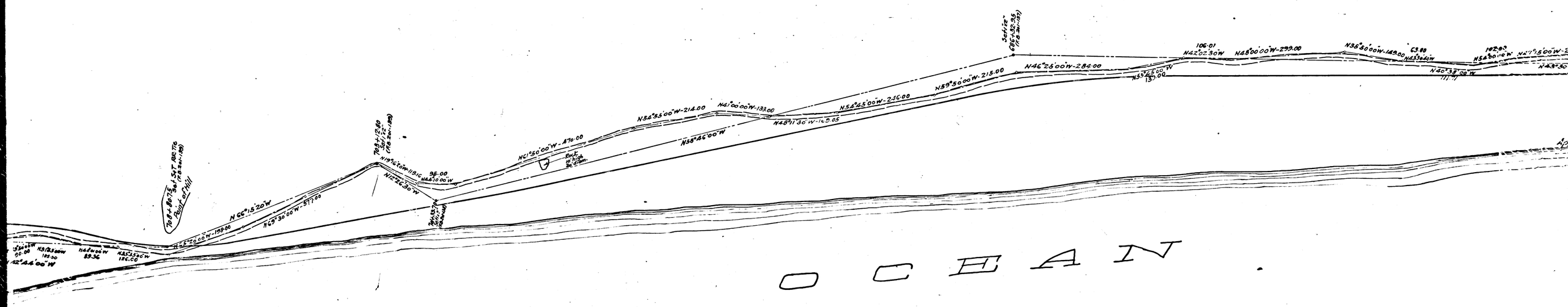

CS 80399-3

A5 OF A9

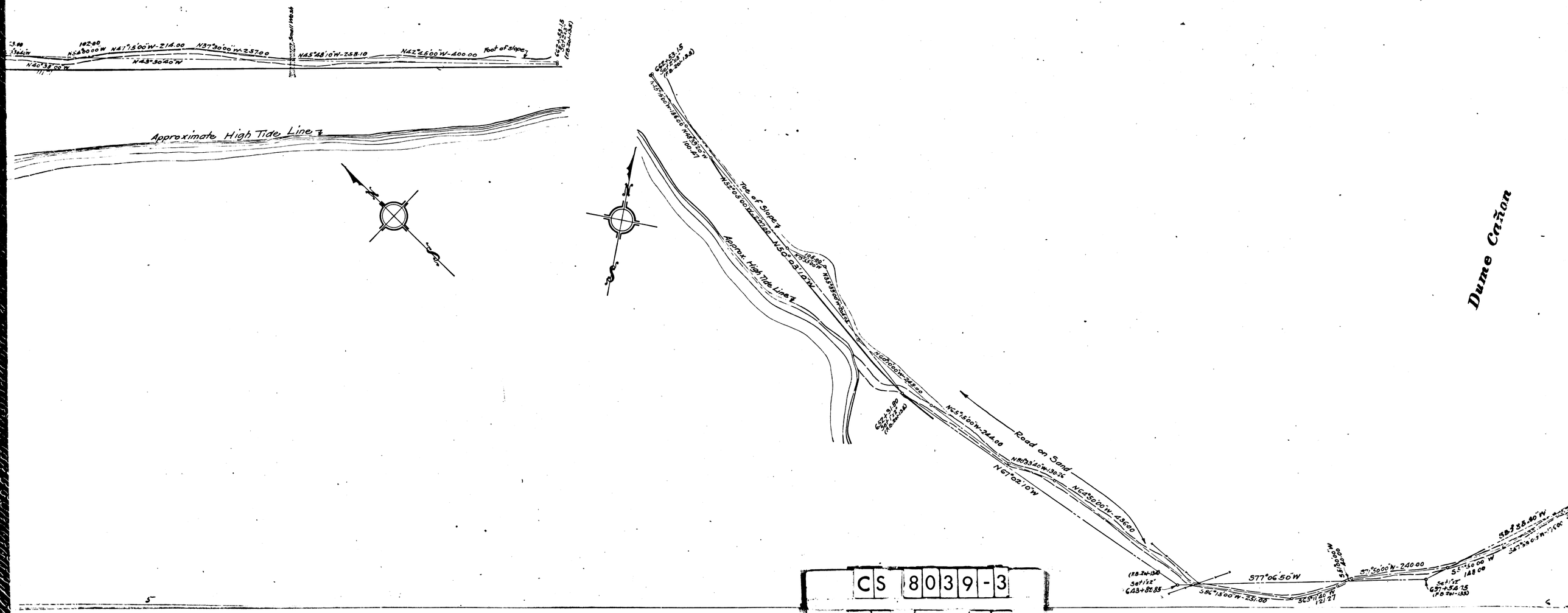

CS 8039-3

A6 OF A9

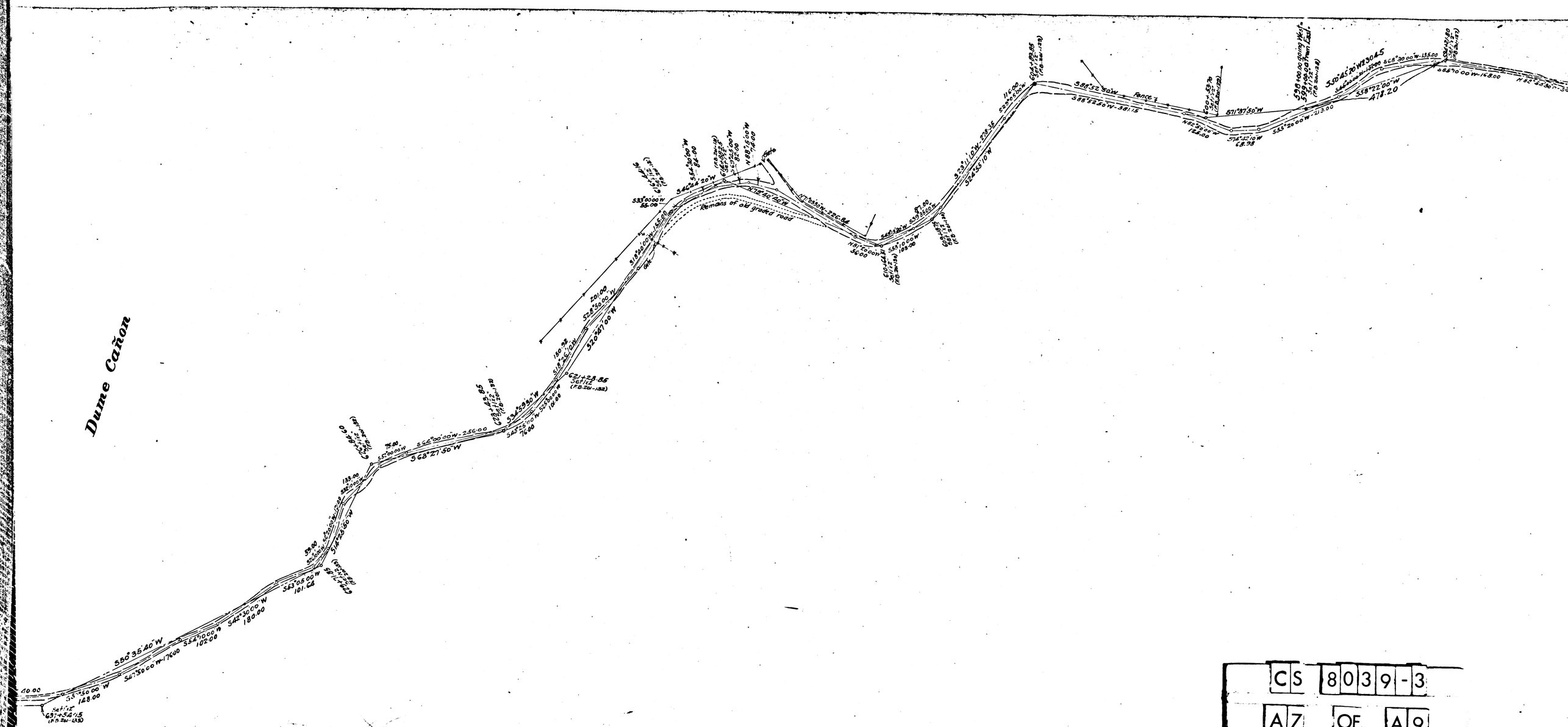

CS 8039-3

A7 OF A9

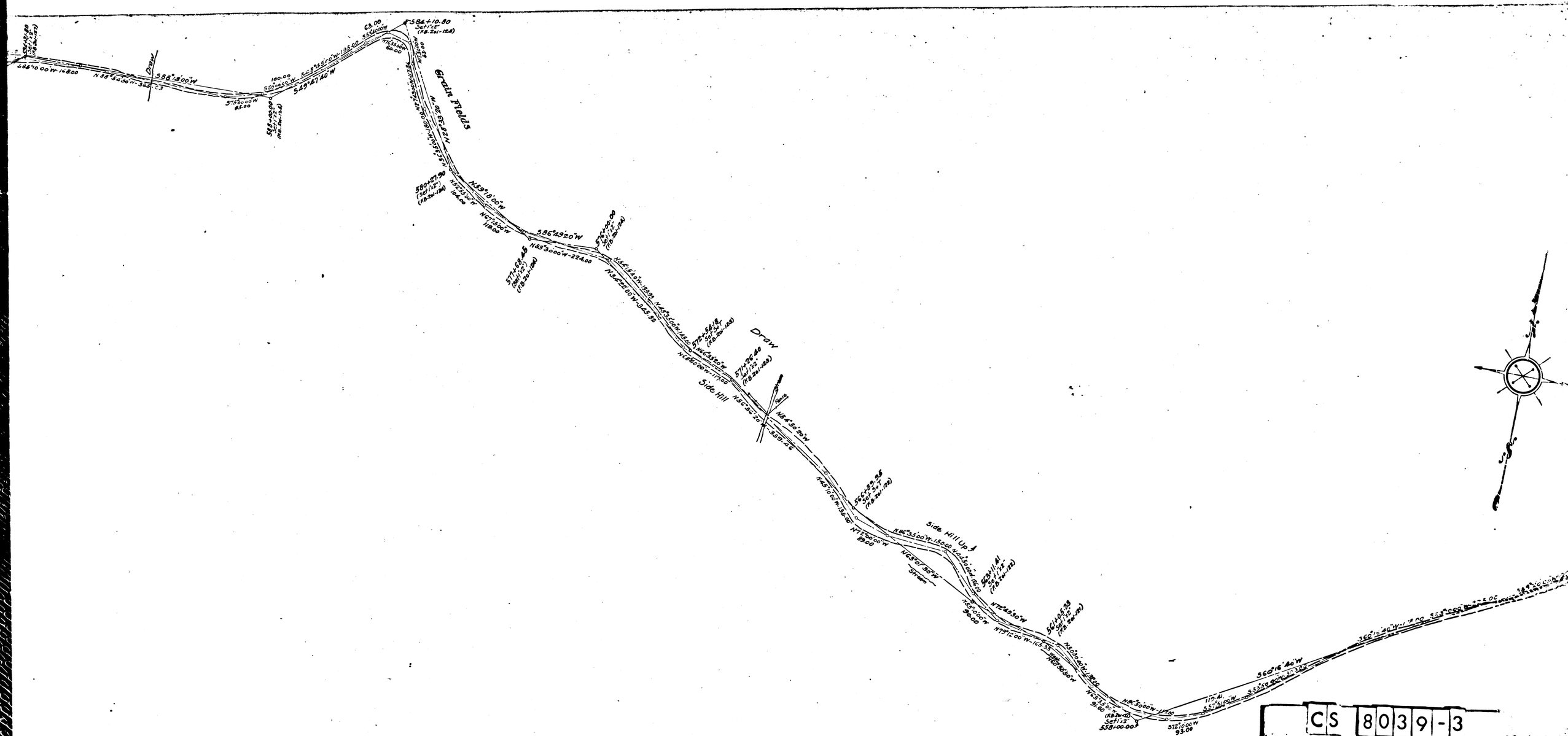

CS 8039-3

A8 OF A9

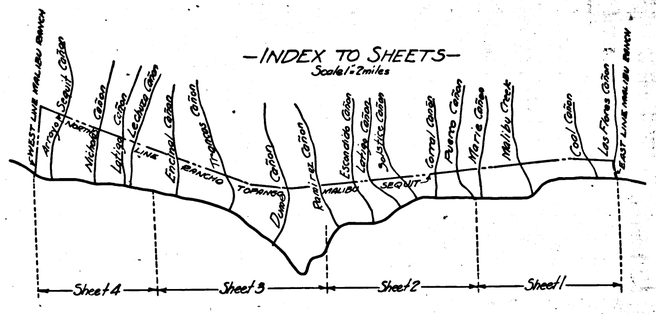

Declared a Public Highway D. 23-78 - R.B. 17.22 et seq Feb. 2. 1916
By decision of Supreme Court of State of California in Case L.A. No 3752
filed April 7 1917 - this is not a public highway

PACIFIC COAST HWY.

MAP SHOWING

MALIBU ROAD

(AS TRAVELED)
THROUGH

RANCHO TOPANGA MALIBU SEQUIT

-FROM-
LAS FLORES CANYON
-TO-
WEST BOUNDARY LINE OF LOS ANGELES COUNTY

SHEET No 3 OF 4 SHEETS
FROM STATION 545+38.45 TO STATION 860+21.30

J.E. ROCKHOLD — COUNTY SURVEYOR
JANUARY 1916 — SCALE 1 IN = 100 FT.

SURVEYED UNDER INSTRUCTIONS OF THE BOARD OF SUPERVISORS
PER ORDER DATED DEC. 13, 1915.

BEARINGS BASED ON SOLAR OBSERVATIONS
F.B. 201 - 1 to 181

Field Work by Bowlus + Comly - Jan. 1916.
Platted in Field by G.F. Brown - Jan. 1916.
Traced By G.L. Uman - Feb. 1916.

-LEGEND-

Adopted Center Line per Road Book 17 Pg. 22 et seq.
" " " Shown thus
Transit Line Shown thus
Hueneme, Malibu & Port Los Angeles R.R.
Present traveled road shown thus
Old " " " "

See C.S. 8070 Sheet 3

I.M. 92 & 95

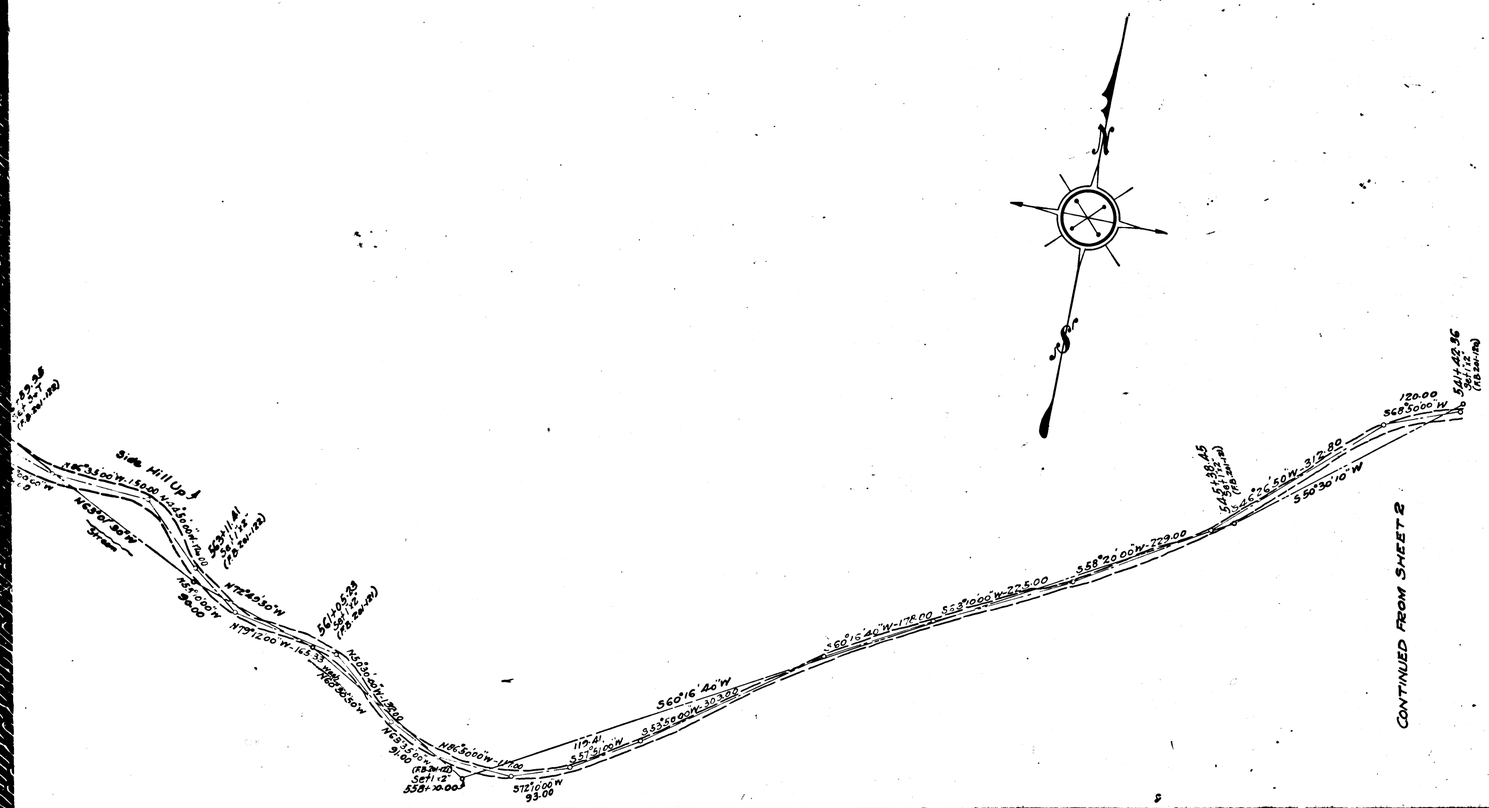

CS 8039-3

A9 OF A9