End.

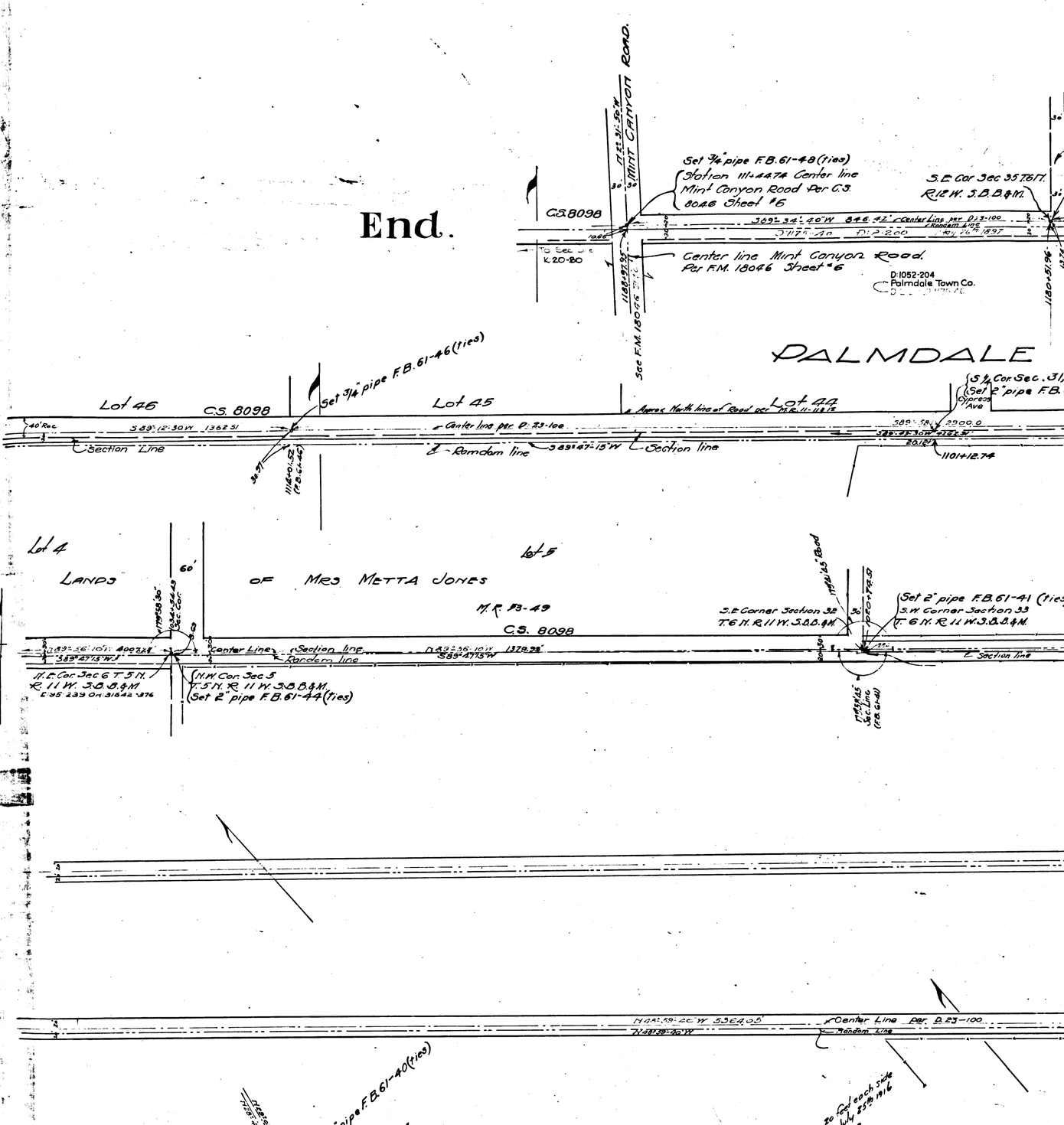

Z

Y

X

W

V

DEEDS AND DECLARATIONS

1. On Feb. 27th 1914, "Ft. Tejon Road" as shown on Township Plats and Topographic Map of U.S. Gov't. was declared a Public Highway. (R.B. 14-394 P. 17-76)
2. On March 1st, 1897, Llano & County Line Road was declared a Public Highway 60 feet wide along section lines from T.7 S. (on Indefinite right) via LL & T.L. Hence Via Strects in Alexandria to N.W. thence East on Quarter section lines Via C.C. and center of Sec. 22, T.5 N. R.9 W. S.B.B. thence East on Section lines to East line of County of Los Angeles and name established as Llano & County Line Road (Min. Book 28-84 D. 17-299)
3. On July 25 1916, Ft. Tejon Road was declared a Public Highway 80 feet wide 20 feet on each side of red center line shown on C.S. 8062 Sheet 1, and 8062 Sheet 2, from A. Via H, M, T, U, V, X and Z to End, at Mint Canyon Road on South line Sec. 35 T.6 N. R.12 W. Also an unnamed road 30 feet wide each side of red center line shown on C.S. 8061 Sheet 1 from A to A. Also an unnamed road 60 feet wide 30 feet each side of red center line shown on C.S. 8061 Sheet 2 from H to H. Also an unnamed road 60 feet wide 30 feet each side of red center line shown on C.S. 8062 Sheet 1 from LL & T.L. R.B. 17-314 D. 23-100 (p. 1-100)

See references on this map for portions of road that have been deeded.
Letters used in above note refer to index to right of title

MAP OF FORT TEJON ROAD

IN

TOWNSHIPS 5 & 6 NORTH, RANGES 11 & 12 WEST.

JUNE 1916. J.E. ROCKHOLD COUNTY SURVEYOR.

SCALE 1 IN. = 100 FT.

Surveyed under instructions of the Board of Supervisors per order dated Feb. 17th 1915.
Bearings based on Solar Observation taken at Station 1034+36 on random line North Boundary T.5 N. R. 11 W. S.B.B.M. F.B. 36, Pg. 98.

LEGEND.

Transit line shown thus
Approximate center line of present (1915) traveled road shown thus
Where transit line and approximate center line are identical, line is shown thus

Field Work by Childs 1915, Comly 1916.
Office Work by Macy June 1916
Checked by Irwin

(F.B. 36-90 et. seq.)

This is C.S. 8062 Sheet 2

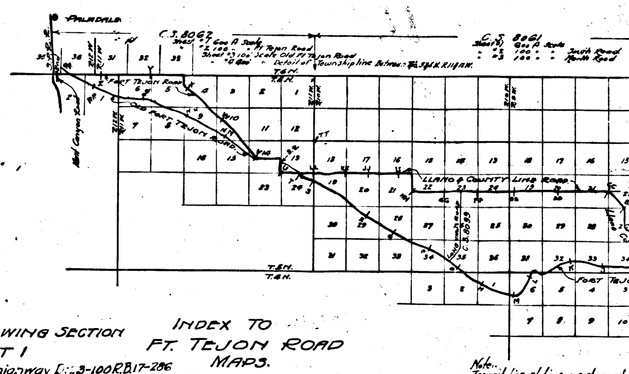

FOR GENERAL MAP SHOWING SECTION LINES SEE C.S. 8062 SHEET 1

Fort Tejon Road declared a public highway D: 3-100 R.B. 17-286

For establishment of street names see C.S. B-717

INDEX TO FT. TEJON ROAD MAPS.

I.M. 65

Note.
Transit line stations are shown where they are identical in many cases they are very close together so that
Where center line of road declared, the angles and distances
A spike 4 in was set in each angle on map 22.8" Stakes were set

C.S. 8062 SHT. 2

A1 OF A4

T

N.¼ Cor. Sec. 24, 5 N, 11 W.
Set 2" pipe at Sta. 701+81.72
F.B. 61-35 (ties)

Set 3/4" pipe F.B. 61-35 (ties)

128° 14'

Sec. 13

Sec. 24

N 28° 41' 10" W 1163.44 1163.54
℄ Center line, per D. 23-100

160° 44' 30"

D: 1173-67 D: 2-199
May 20th 1897
Fd. wagon axle F.B. 61-45 (ties)
S.W. Cor. Sec. 36 T. 6 N.
R. 12 W. S.B.B.&M.

S.E. Cor. Sec. 35 T. 6 N.
R. 12 W. S.B.B.&M.

P: 9-178; D: 1124-245
South Antelope Valley Irrigation Co.

℄ Center Line per D. 23-100
℄ Random Line

N 88° 26' 30" W 1255.03
Sec. Line
AVE. D: 1173-67 D: 2-199 May 20, 1897
2644.08
FORT TEJON ROAD

L 20-30, OR 56426

Set 3/4" pipe F.B. 61-45 (ties)

Road.

D: 1052-204
Palmdale Town Co.

MDALE COLONY LANDS

M.R. 11 - 11 & 12

Lot 41

Lot 43

Lot 39

Myrtle Ave.

S. ¼ Cor. Sec. 31, 6 N, 11 W.
Set 2" pipe F.B. 61-43 (ties)
Cypress Ave

AVE. FORT TEJON ROAD

Sec. Line

40' Rd.

N.E. Cor. Sec. 1
T. 5 N. R. 12 W.
S.B.B.&M.

N.W. Cor. Sec. 6 T. 5 N.
R. 11 W. S.B.B.&M.
Set 2" pipe F.B. 61-43 (ties)

D: 5973-227
Will C. Nance
D: 78-293, OR 9605-294

1101+12.74

Set 2" pipe F.B. 61-41 (ties)
S.W. Corner Section 33
T. 6 N. R. 11 W. S.B.B.&M.

S 89° 57' 15" W

Random Line

Section Line

AVE. FORT TEJON ROAD

N 89° 55' 45" W 3838.73

CS 8062 SHT. 2
A2 OF A4

N 48° 59' 40" W 3934.80
FORT TEJON ROAD
Center line per D. 23-100
Random line.

Line per D. 23-100

PEARBLOSSOM FORT TEJON ROAD
HWY

Set 3/4" pipe F.B. 61-39 (ties)

175° 36' 45"

164° 35' 30"

N 48° 38' 10" W
N 48° 59' 40" W

Bridge

Set 3/4" pipe F.B. 61-38 (ties)

FORT TEJON ROAD

Center line per D. 23-100

U

T. 5 N.
Sec. 14

R. 11 W.
Sec. 13

Sec. 23

Sec. 24

Set 2" pipe F.B. 61-30 (ties)
Section Corner

Center line per D. 23-100

S 89° 32' 05" W 2644.85
S 89° 33' 05" W 2635.95

Section line

Note:
Transit tie stations are shown where the transit lines and approximate center line of traveled road are identical. In no case do they vary more than the identical in the map however they are practically and very close together. Where they do not have run the theory, in the case in the text are shown. Where center line of road or monumented differs from center line of road as disclosed, the angles in a notes on monumentes road are given in text. A spike & tin was set in each angle point in road center line except where otherwise noted on map. 2½" Stakes were set at angle points in side lines of road.

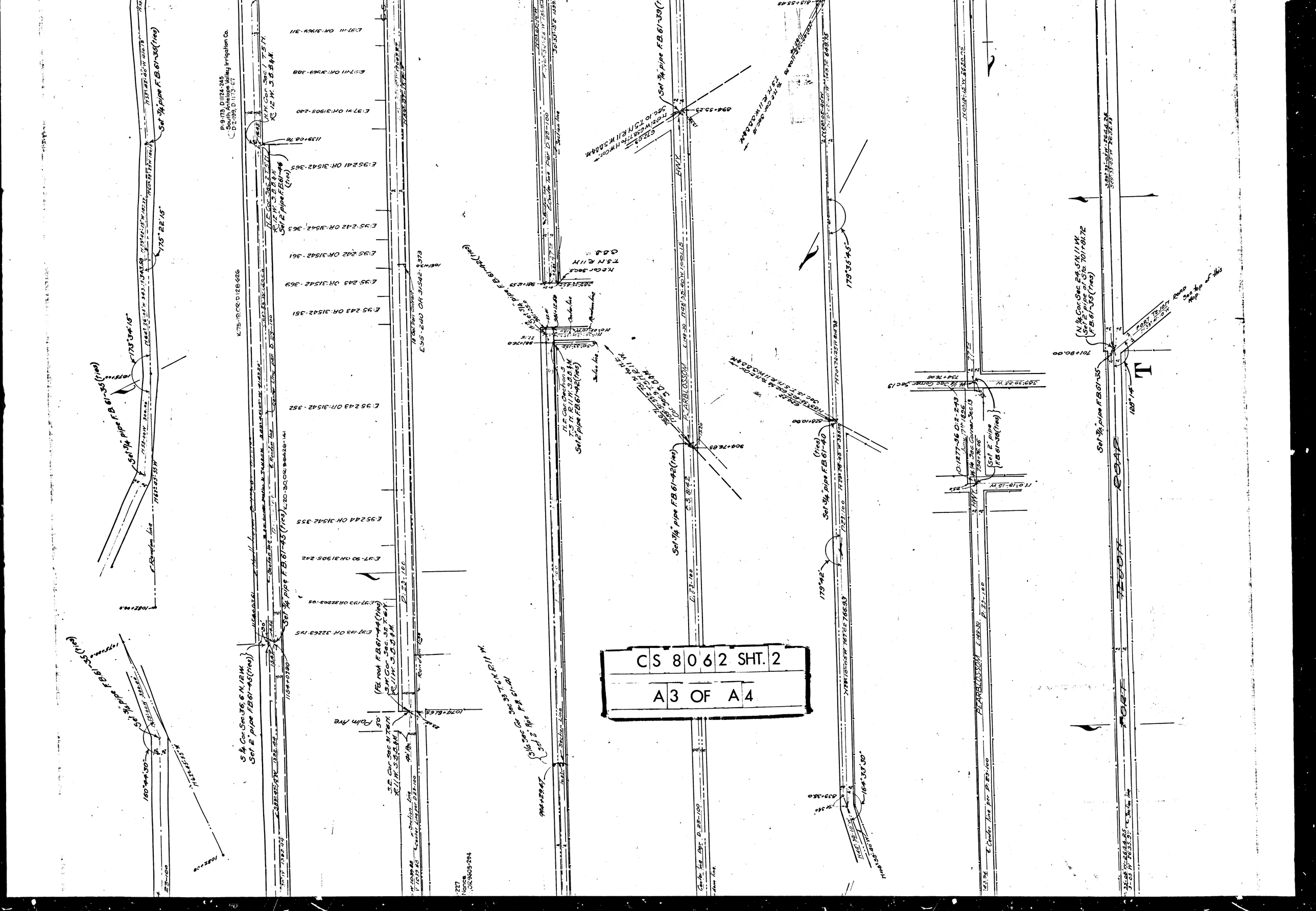
CS 8062 SHT. 2
A3 OF A4
PEARBLOSSOM
HWY
ROAD
Palm Ave
Set 3/4" pipe F.B. 61-35 (Tries)
Set 3/4" pipe F.B. 61-39 (Tries)
Set 3/4" pipe F.B. 61-42 (Tries)
Set 3/4" pipe F.B. 61-45 (Tries)
Set 3/4" pipe F.B. 61-44 (Tries)
Set 2" pipe F.B. 61-46 (Tries)
Set 2" pipe F.B. 61-38 (Tries)
Set 2" pipe F.B. 61-35 (Tries)
Set 2" pipe F.B. 61-42 (Tries)
Set 3/4" pipe F.B. 61-40 (Tries)
Set 3/4" pipe F.B. 61-35
Set 3/4" pipe F.B. 61-39 (Tries)
Set 3/4" pipe F.B. 61-42
Set 3/4" pipe F.B. 61-44
Set 3/4" pipe F.B. 61-45
Set 3/4" pipe F.B. 61-46
Set 2" pipe F.B. 61-35 (Tries)
Set 2" pipe F.B. 61-42 (Tries)
Set 2" pipe F.B. 61-44 (Tries)
Set 2" pipe F.B. 61-45 (Tries)
Set 2" pipe F.B. 61-46 (Tries)
Set 2" pipe F.B. 61-38 (Tries)
Set 2" pipe F.B. 61-35 (Tries)
Set 2" pipe F.B. 61-42 (Tries)
Set 2" pipe F.B. 61-44 (Tries)
Set 2" pipe F.B. 61-45 (Tries)
Set 2" pipe F.B. 61-46

CS 8062 SHT. 2
A4 OF A4
Section line
Section Corner
Set 2" pipe F.B. 61-35 (tries)
Set 2" pipe F.B. 61-39 (tries)
Set 3/4" pipe F.B. 61-40 (tries)
Set 3/4" pipe F.B. 61-42 (tries)
Set 3/4" pipe F.B. 61-44 (tries)
Set 2" pipe F.B. 61-46 (tries)
Edison Securities Company
D.OR 3062-82
Lot 4Z
Lot 4Y
Lot 4X
Lot 4S
Lot 4U
Lot 4V
Lot 4W
Lot 4L
Sec. 13
Sec. 14
Sec. 19
Sec. 24
T5N. R11W.
T5N. R10W.
T6N. R11W. S.B.&M.
T6N. R12W. S.B.&M.
T7N. R11W. S.B.&M.
T7N. R12W. S.B.&M.
CS 8098
CS 8099
South Antelope Valley Irrigation Co.
P.B. 173, D.1124-245
D.2-199, D.1113-67
Base of Bearings
Changed to Bearing line
Set 3/4" pipe F.B. 61-39 (tries)
Set 3/4" pipe F.B. 61-40 (tries)
Set 3/4" pipe F.B. 61-42 (tries)
Set 3/4" pipe F.B. 61-44 (tries)
Set 2" pipe F.B. 61-46 (tries)
Set 3/4" pipe F.B. 61-35 (tries)
Set 3/4" pipe F.B. 61-36 (tries)
Lot 4Z
S.W. Corner Sec. 31
T6N. R11W. S.B.&M.
S.E. Corner Section 36
T6N. R12W. S.B.&M.
Set 2" pipe F.B. 61-46 (tries)
Section line
Center line per D. 23-100
N.W. Cor. Sec. 1 T5N.
R12W. S.B.&M.
E.95 241 OR 31542-367
E.95 240 OR 31542-369
E.95 240 OR 31542-371
E.95 241 OR 31542-365
E.97 111 OR 3965-240
E.97 111 OR 3964-308
E.97 111 OR 3964-311
E.95 242 OR 32093-164
Set 2" pipe F.B. 61-44 (tries)
(S 1/4 Cor Sec. 32, 6N, 11W)
Road line
Sec. line - Center line per D. 23-100
E.97 267 OR 32536-12
E.97 91 OR 31906 276
E.95 299 OR 31544 376
CS 8099
Set 2" pipe F.B. 61-35 (tries)
Sec. 19
Sec. 18
Sec. 13
Sec. 24
Section line
Section Corner
Lone Pine County Line Road
Line of County line road
Set 2" pipe F.B. 61-39 (tries)
Set 3/4" pipe F.B. 61-40 (tries)
Set 3/4" pipe F.B. 61-42 (tries)
Set 3/4" pipe F.B. 61-44 (tries)
Set 2" pipe F.B. 61-46 (tries)
Set 3/4" pipe F.B. 61-35 (tries)
Set 3/4" pipe F.B. 61-36 (tries)
Lot 4Z
S.W. Corner Sec. 31
T6N. R11W. S.B.&M.
S.E. Corner Section 36
T6N. R12W. S.B.&M.
Set 2" pipe F.B. 61-46 (tries)
Section line
Center line per D. 23-100
N.W. Cor. Sec. 1 T5N.
R12W. S.B.&M.
E.95 241 OR 31542-365
E.97 111 OR 3965-240
E.97 111 OR 3964-308
E.97 111 OR 3964-311
E.95 242 OR 32093-164
E.95 241 OR 31542-367
E.95 240 OR 31542-369
E.95 240 OR 31542-371
E.95 241 OR 31542-365
E.97 91 OR 3965-240
E.97 111 OR 3964-308
E.97 111 OR 3964-311
E.95 242 OR 32093-164
Lot 4S
Lot 4W
Lot 4V
Lot 4U
Lot 4X
Lot 4Y
Lot 4Z
Lot 4L
Sec. 24
Sec. 19
Sec. 13
Sec. 14
T5N. R11W.
T5N. R10W.
Section line
Section Corner
Set 2" pipe F.B. 61-35 (tries)
Set 2" pipe F.B. 61-39 (tries)
Set 3/4" pipe F.B. 61-40 (tries)
Set 3/4" pipe F.B. 61-42 (tries)
Set 3/4" pipe F.B. 61-44 (tries)
Set 2" pipe F.B. 61-46 (tries)
Set 3/4" pipe F.B. 61-35 (tries)
Set 3/4" pipe F.B. 61-36 (tries)
Lot 4Z
S.W. Corner Sec. 31
T6N. R11W. S.B.&M.
S.E. Corner Section 36
T6N. R12W. S.B.&M.
Set 2" pipe F.B. 61-46 (tries)
Section line
Center line per D. 23-100
N.W. Cor. Sec. 1 T5N.
R12W. S.B.&M.
E.95 241 OR 31542-365
E.97 111 OR 3965-240
E.97 111 OR 3964-308
E.97 111 OR 3964-311
E.95 242 OR 32093-164
E.95 241 OR 31542-367
E.95 240 OR 31542-369
E.95 240 OR 31542-371
E.95 241 OR 31542-365
E.97 91 OR 3965-240
E.97 111 OR 3964-308
E.97 111 OR 3964-311
E.95 242 OR 32093-164
Lot 4S
Lot 4W
Lot 4V
Lot 4U
Lot 4X
Lot 4Y
Lot 4Z
Lot 4L
Sec. 24
Sec. 19
Sec. 13
Sec. 14
T5N. R11W.
T5N. R10W.