CONTINUED ON SHEET N°2

MILE 5 4

Cultivated Land

Pasture Land

Cultivated Land

Pasture Land

Pasture Land

Hunter Cañon

Dry Wash

Parcel N°18-0.074 Acres

Parcel N°19-0.030 Acres

Parcel N°13-0.34 Acres

Parcel N°15-0.14 Acres

Parcel N°17-0.062 Acres

Parcel N°14 0.070 Acres

Parcel N°12-0.45 Acres

Parcel N°10-0.54 Acres

Parcel N°211-0.38 Acres

F.M. 11260-3

F.M. 10388-3

CS 8070-1

A1 OF A6

MILE 4 3

Cultivated Land

Pasture Land

Cultivated Land

Pasture Land

Cultivated Land

Cultivated Land

Malibu Lake

County Road Declared a Public Highway by Board of Supervisors, M.B.S. 1, 136.
Not a Public Highway See U.S. 9044 (discarded)

Parcel No 2 0.16 Acres

Parcel No 3 0.24 Acres

Parcel No 4

Parcel No 5

Parcel No 6

Parcel No 7

Parcel No 8

Parcel No 9

Parcel No 10

Parcel No 11

Parcel No 12

Parcel No 13

Parcel No 14

Parcel No 15

Parcel No 16

Parcel No

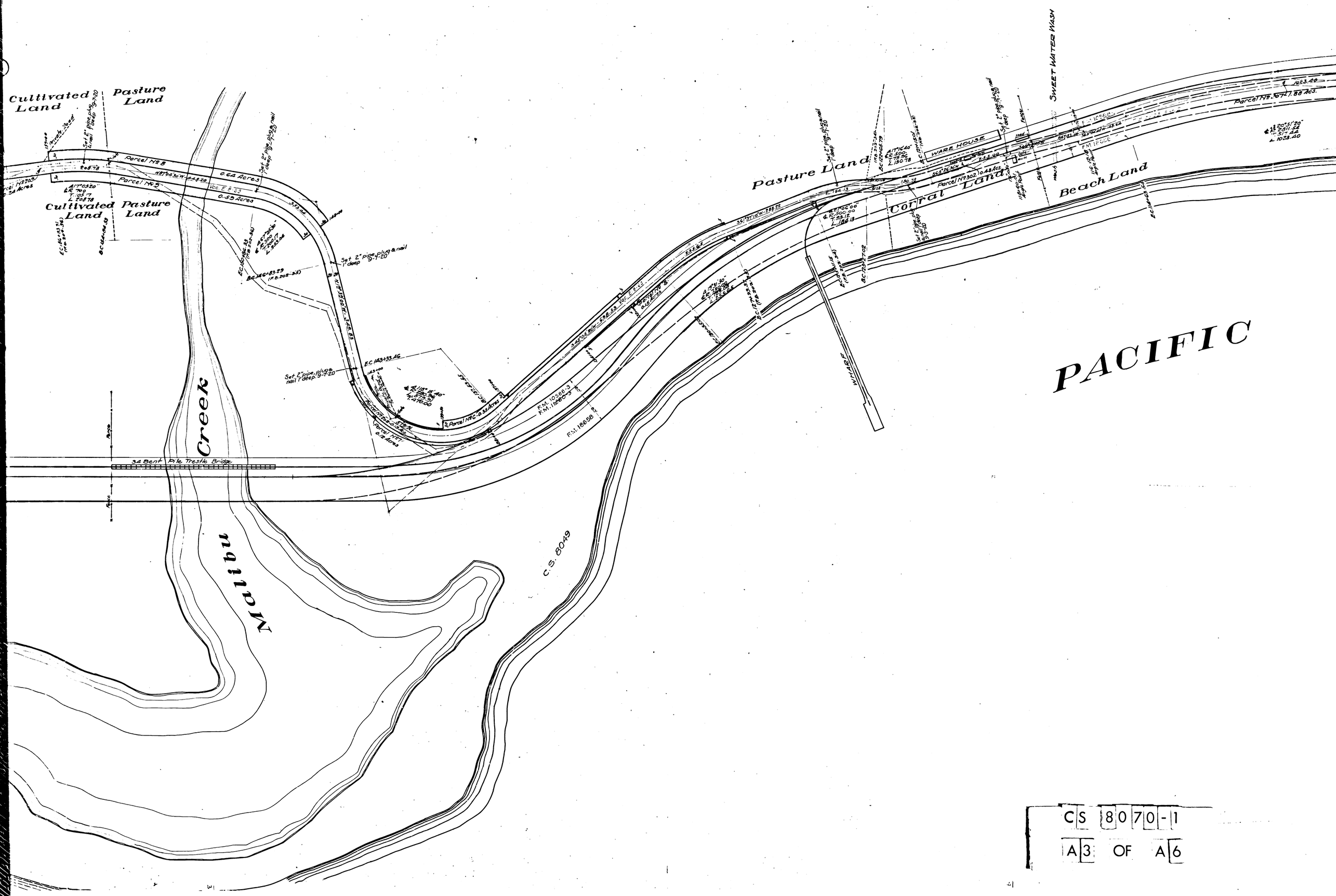

CS 8070-1
A3 OF A6

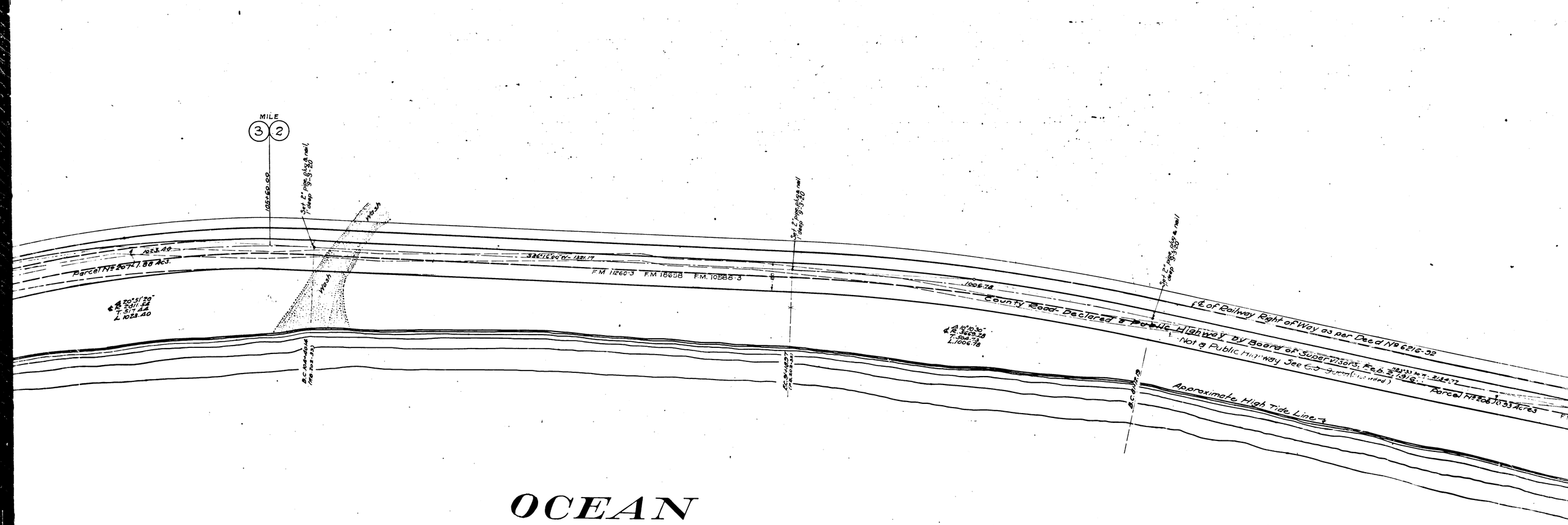

CS 8070-1

A4 OF A6

Beach Land

Parcel N1205.10 33 Acres

F.M. 11260-3

Parcel N1205.10 0.18 Acres

Waste Land

Parcel N1205.10 0.20 Acres

Parcel N1205.10 0.18 Acres

Parcel N1205.10 0.22 Acres

Parcel N1205.10 0.08 Acres

Vac. E-8-63

County Road Declared Public Highway

MILE 2 1

CS 8070-1

A5 OF A6

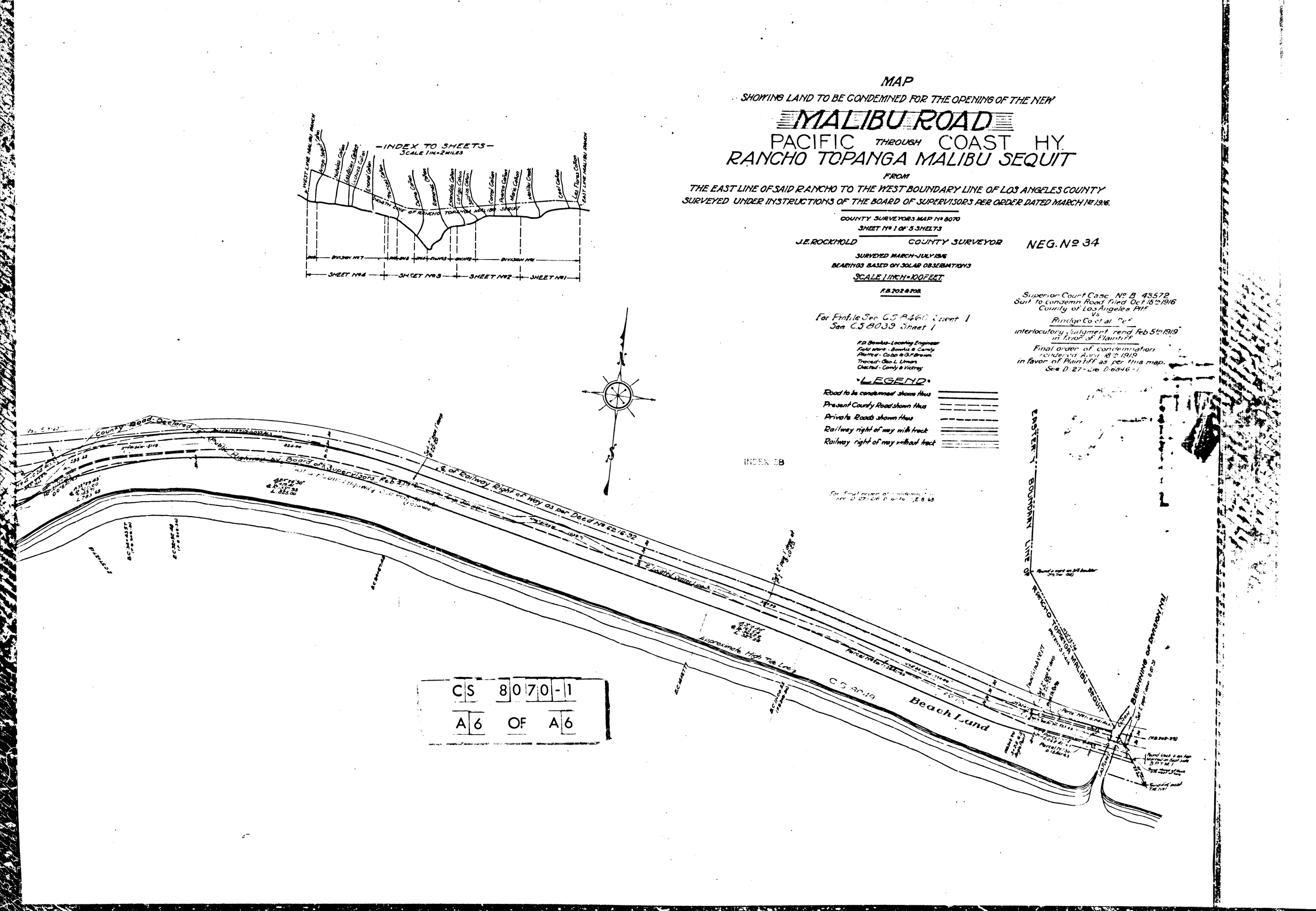
MAP
SHOWING LAND TO BE CONDEMNED FOR THE OPENING OF THE NEW
MALIBU ROAD
PACIFIC THROUGH COAST HY.
RANCHO TOPANGA MALIBU SEQUIT
FROM
THE EAST LINE OF SAID RANCHO TO THE WEST BOUNDARY LINE OF LOS ANGELES COUNTY
SURVEYED UNDER INSTRUCTIONS OF THE BOARD OF SUPERVISORS PER ORDER DATED MARCH 1st 1916.
COUNTY SURVEYORS MAP No 8070
SHEET No 1 OF 5 SHEETS
J.E. ROCKHOLD COUNTY SURVEYOR
NEG. No 34
SURVEYED MARCH-JULY 1916
BEARINGS BASED ON SOLAR OBSERVATIONS
SCALE 1 INCH = 100 FEET
F.B. 202 & 203
For Profile See C.S. 8460 Sheet 1
See C.S. 8039 Sheet 1
F.D. Bowlus - Locating Engineer
Field Work - Bowlus & Comly
Plotted - Cobb & G.F. Brown
Traced - Geo. L. Uman
Checked - Comly & Vickrey
LEGEND
Road to be condemned shown thus
Present County Road shown thus
Private Roads shown thus
Railway right of way with track
Railway right of way without track
Superior Court Case No B 43572
Suit to condemn Road filed Oct 18th 1916
County of Los Angeles Plt.
Vs
Rindge Co et al Def
Interlocutory Judgment rend Feb 5th 1919
in favor of Plaintiff
Final order of condemnation
rendered April 18th 1919
in favor of Plaintiff as per this map.
See D 27-216 D-6846-1
INDEX 58
-INDEX TO SHEETS-
SCALE 1 IN. = 2 MILES
WEST LINE MALIBU RANCH
EAST LINE MALIBU RANCH
NORTH LINE OF RANCHO TOPANGA MALIBU SEQUIT
DIVISION No 7
DIVISION No 1
SHEET No 4
SHEET No 3
SHEET No 2
SHEET No 1
County Road Declared
Public Highway by Board of Supervisors Feb 2 1916
℄ of Railway Right of Way as per Deed No 62-16-92
Approximate High Tide Line
C.S. 8049
Beach Land
EASTERLY BOUNDARY LINE OF RANCHO TOPANGA MALIBU SEQUIT
BEGINNING OF DIVISION No 1
CS 8070-1
A6 OF A6