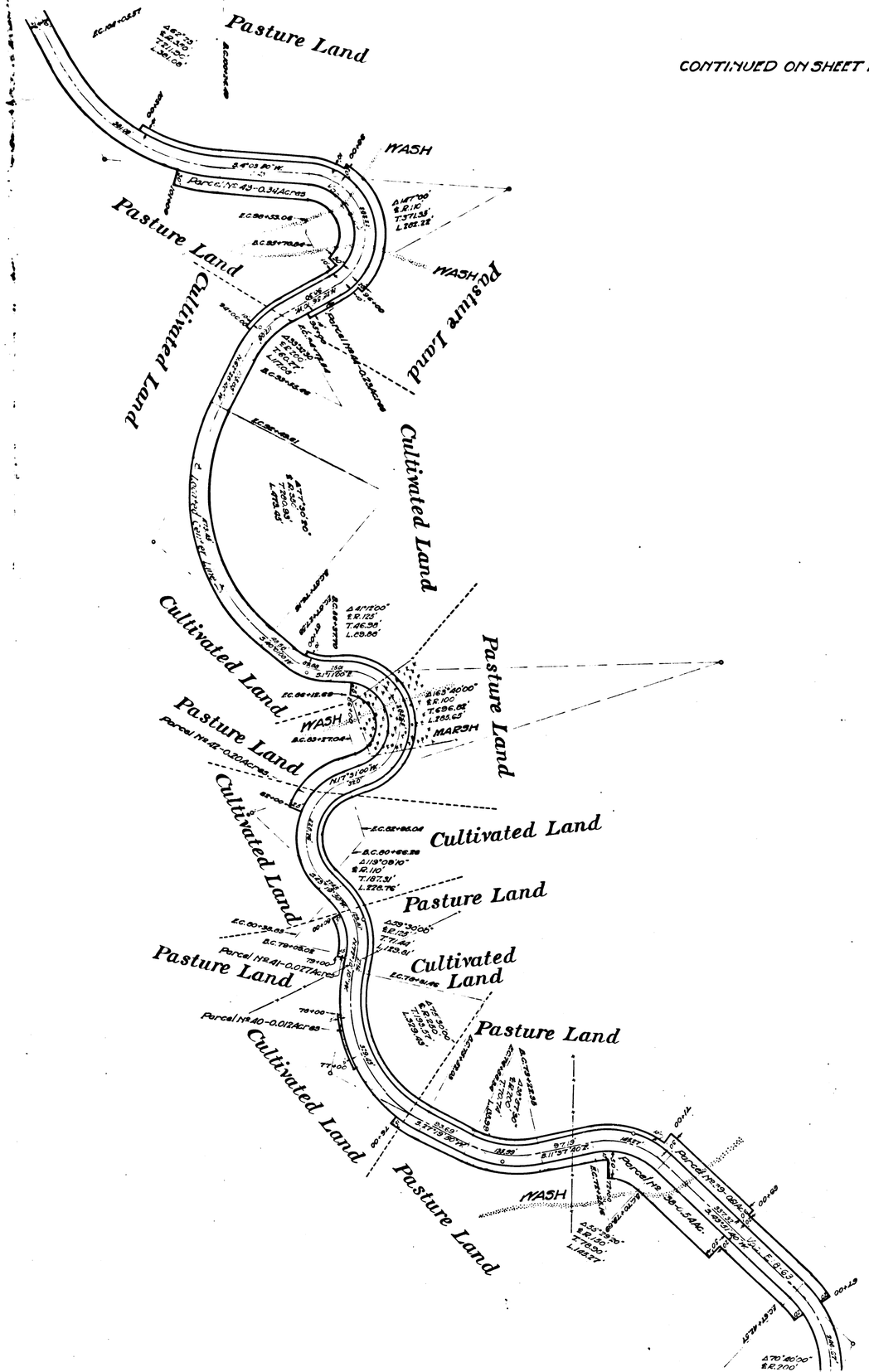

CONTINUED ON SHEET Nº3

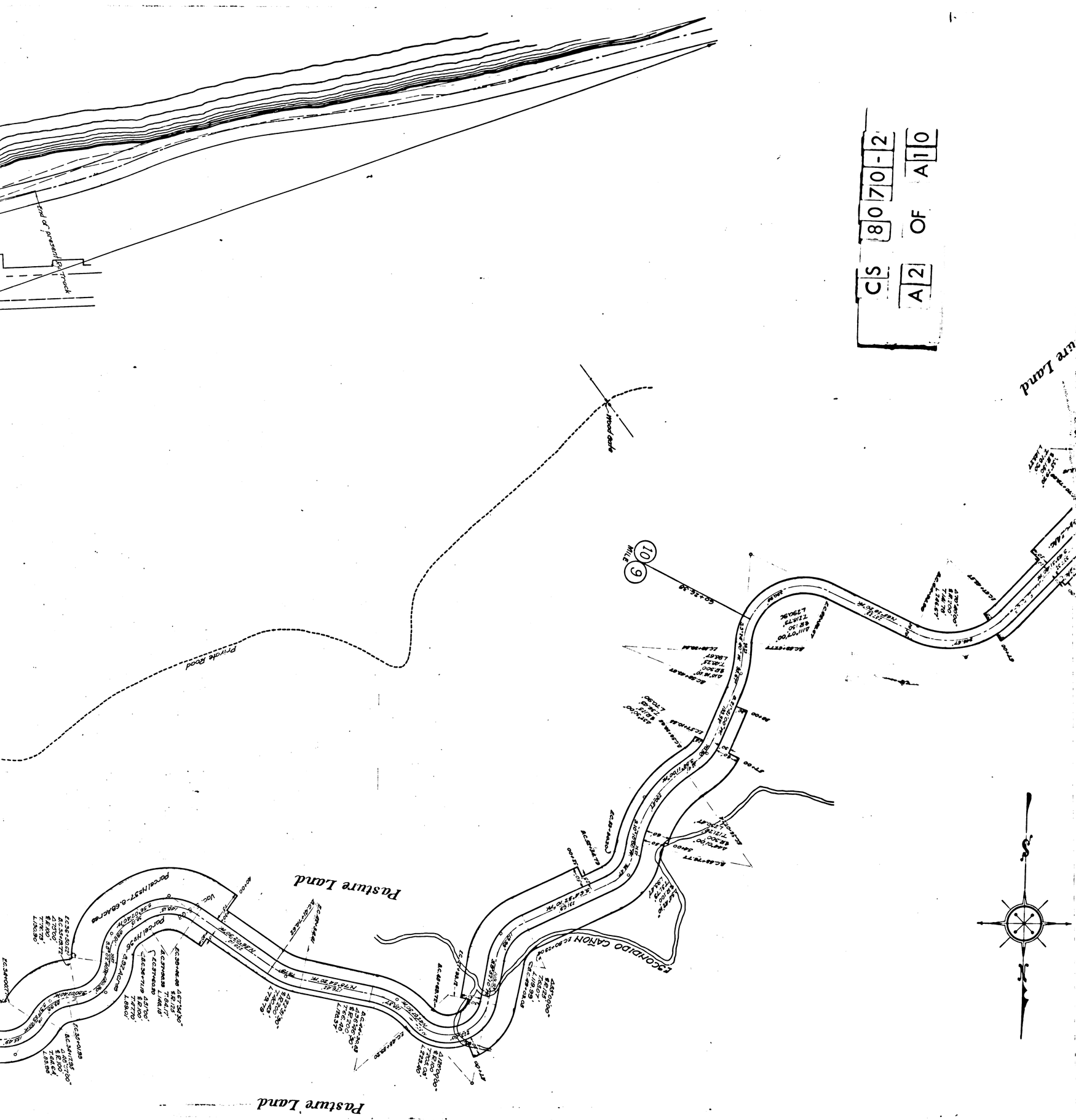
CS 80 70-2
A2 OF A10
Pasture Land
Pasture Land
Private Road
ESCONDIDO CANYON ROAD
Parcel 1937-6.6 Acres
Parcel 1930
Parcel 1931
Parcel 1932
Parcel 1933
Parcel 1934
Parcel 1935
Parcel 1936
Parcel 1938
Parcel 1939
Parcel 1940
Parcel 1941
Parcel 1942
Parcel 1943
Parcel 1944
Parcel 1945
Parcel 1946
Parcel 1947
Parcel 1948
Parcel 1949
Parcel 1950
Parcel 1951
Parcel 1952
Parcel 1953
Parcel 1954
Parcel 1955
Parcel 1956
Parcel 1957
Parcel

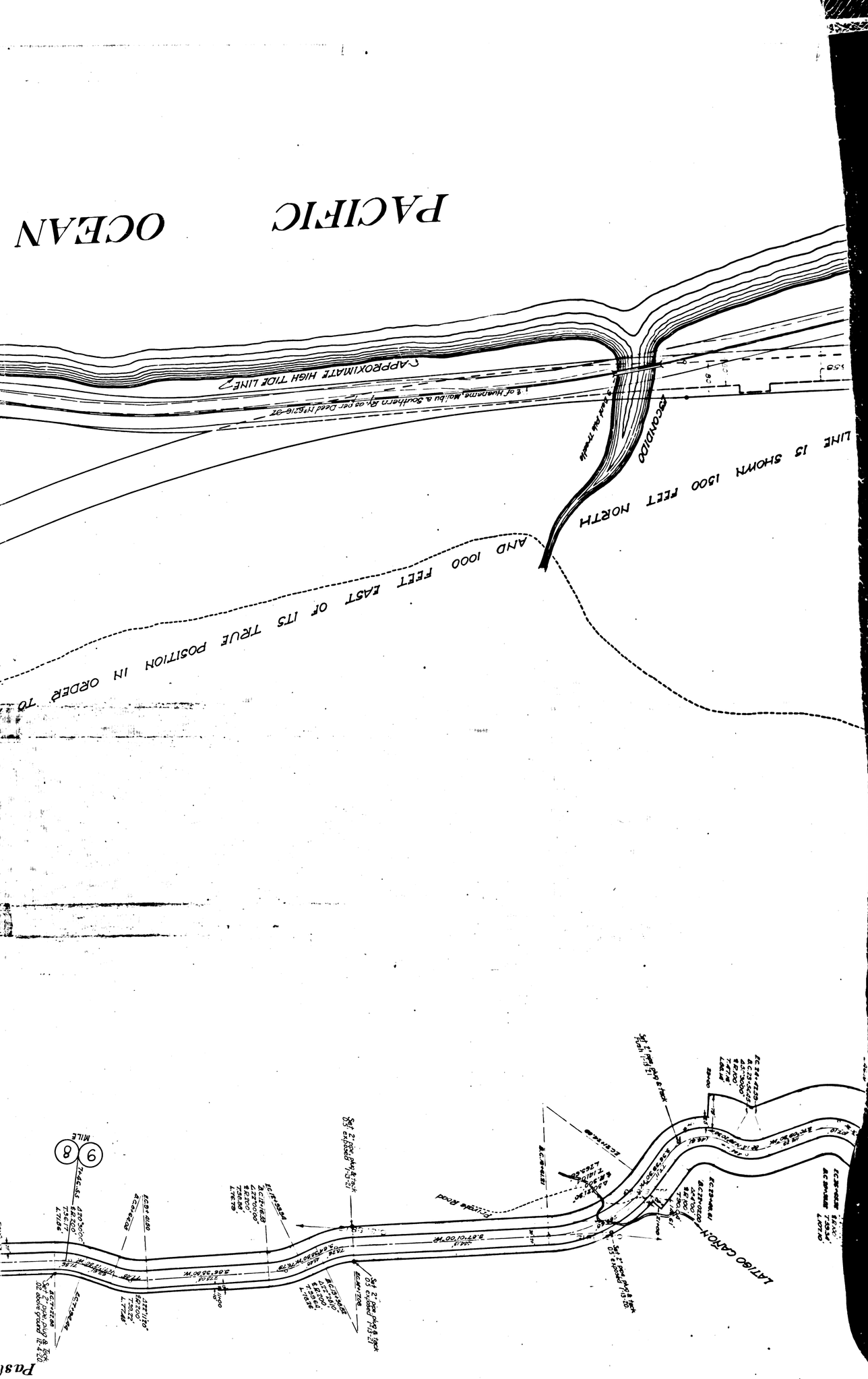
PACIFIC OCEAN
APPROXIMATE HIGH TIDE LINE
LINE IS SHOWN 1500 FEET NORTH
AND 1000 FEET EAST OF ITS TRUE POSITION IN ORDER TO
PACONDIDO
LATIGO CANYON
MILE
8
9

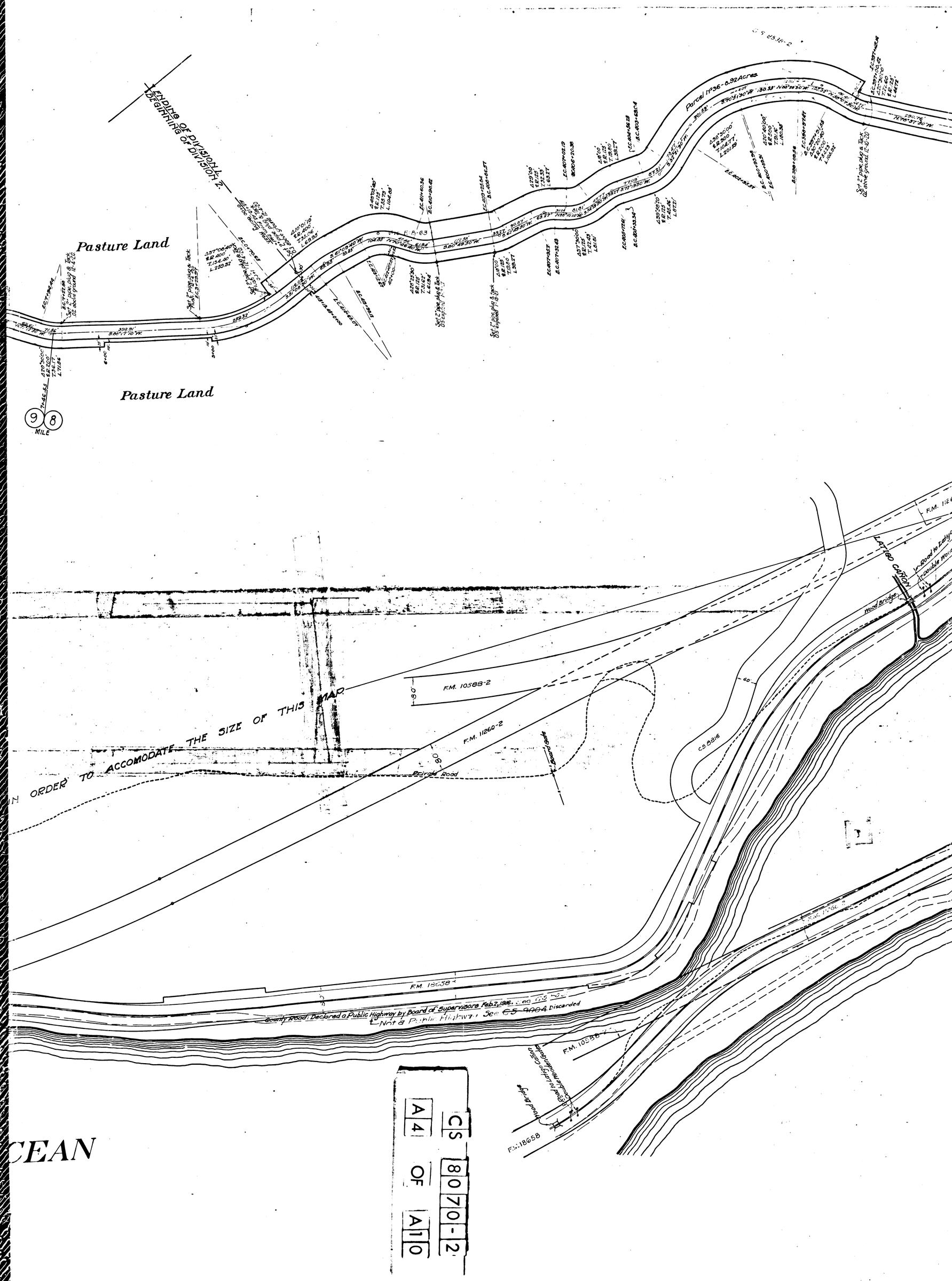
Pasture Land
Pasture Land
9 8
MILE
BEGINNING OF DIVISION 2.
Parcel 1P96 - 6.92 Acres
E. P. 63
Set 2" pipe, dug & Tack 02 below ground 12.40
Set 2" pipe, dug & Tack 05 below ground 11.83
Set 2" pipe, dug & Tack 05 below ground 11.20
N78°57'30"W.
S70°51'30"W.
S37°50'00"W.
S37°06'40"
R2.400'
T.104.40'
L.220.32'
S37°50'00"
R2.500'
T.104.77'
L.201.59'
S37°50'00"
R2.125'
T.82.46'
L.87.21'
S37°50'00"
R2.125'
T.72.60'
L.81.61'
S37°50'00"
R2.125'
T.72.60'
L.81.61'
S37°50'00"
R2.125'
T.72.60'
L.81.61

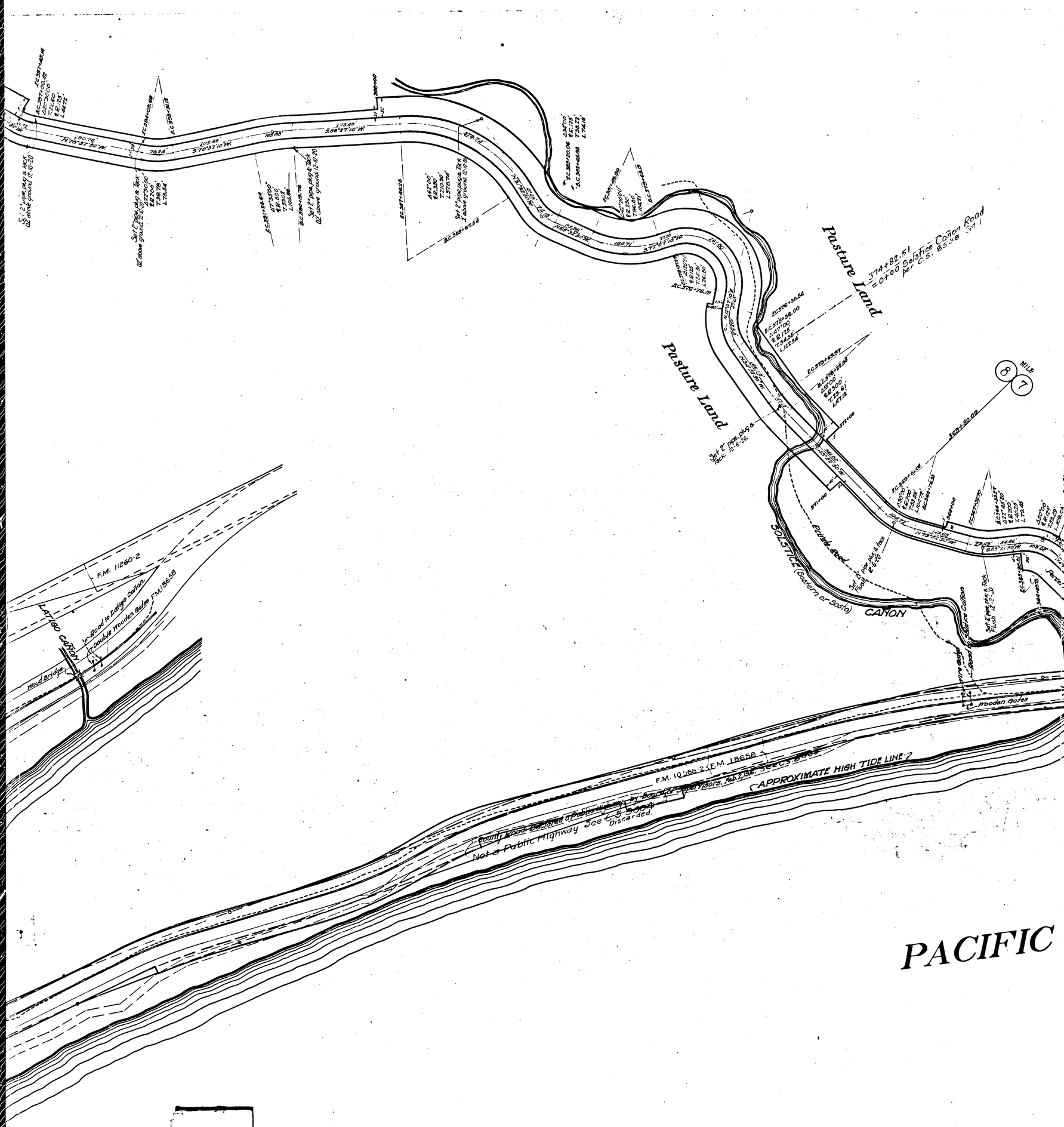

CS 80/70-2

A5 OF A10

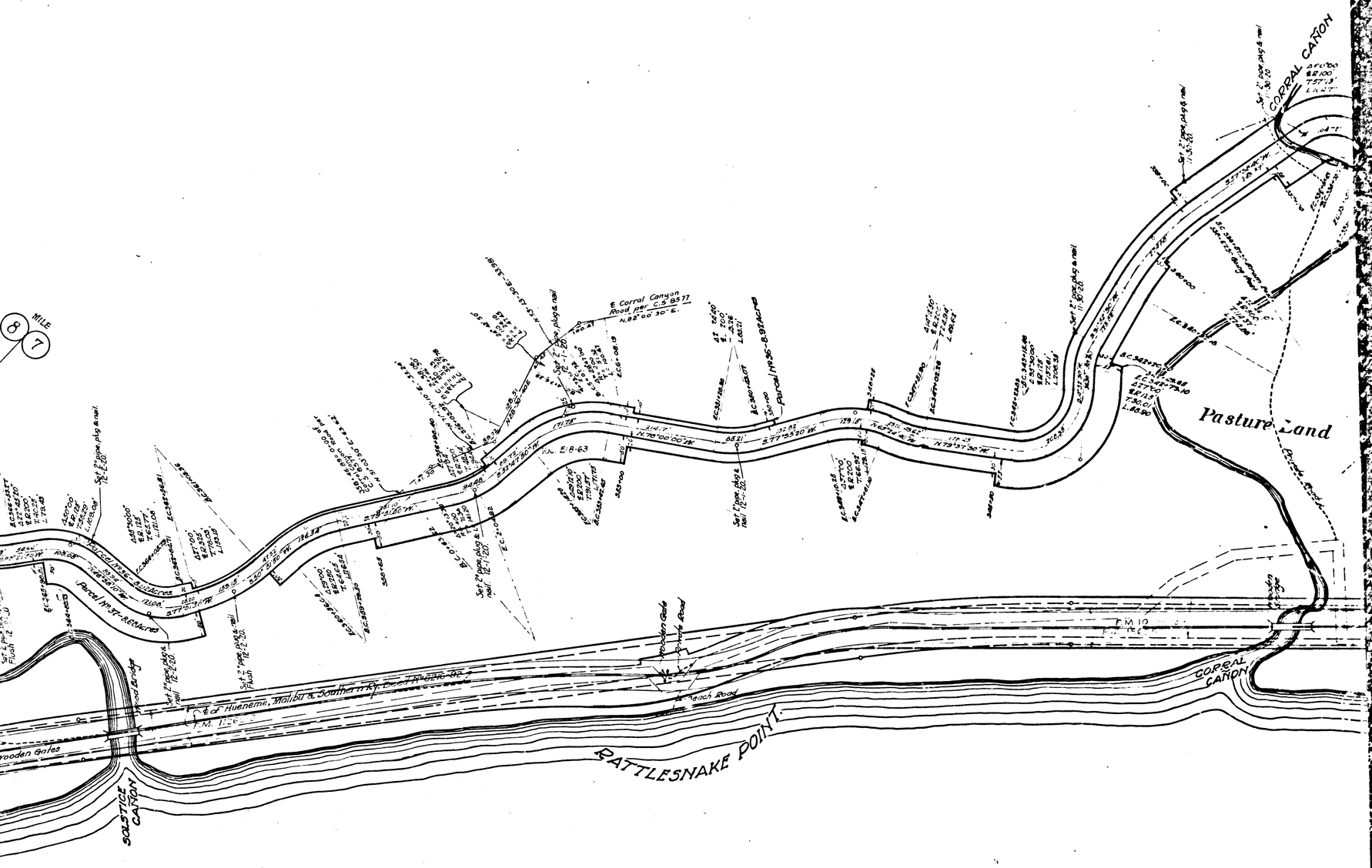

CS 80701-2

A6 OF A10

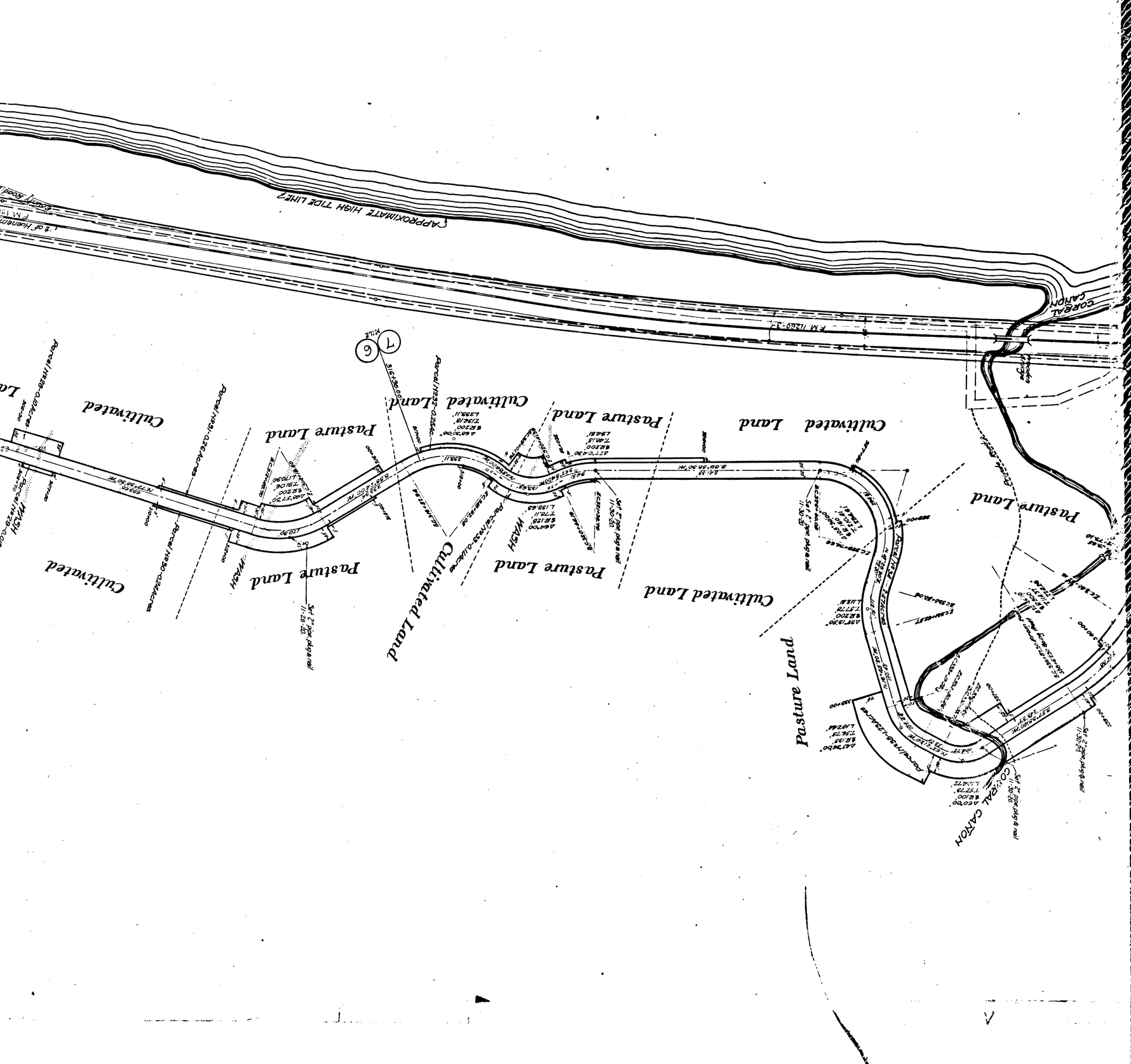
CS 8070-2
A7 OF A10
APPROXIMATE HIGH TIDE LINE
CORRAL CANYON
Cultivated
Pasture Land
Cultivated Land
Pasture Land
Cultivated Land
Pasture Land
Cultivated Land
Pasture Land
Cultivated Land
Pasture Land
Cultivated Land
Pasture Land
Cultivated
Pasture Land
Cultivated
Pasture Land
Cultivated

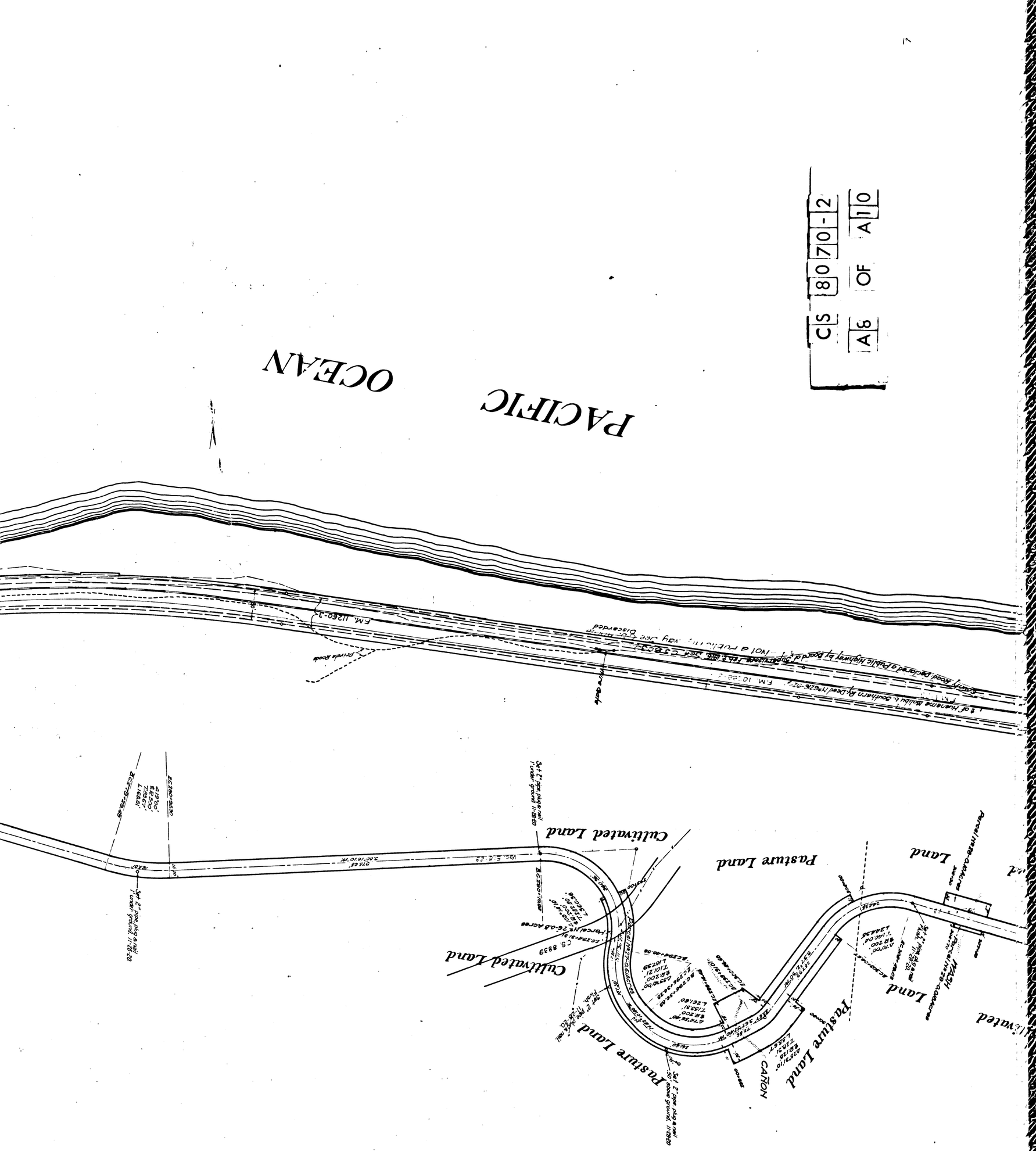
PACIFIC OCEAN
Cultivated Land
Pasture Land
Land
CANYON
Pasture Land
Cultivated Land
Pasture Land
Cultivated Land
Land
Cultivated
MARSH
Private road
Not a Public Highway See Gen. Notes
Discontinued
County Road Declared a Public Highway by Board of Supervisors Feb. 6th 1924 C 1803
Set 2" pipe, plug & nail under ground 11-28-00
Set 2" pipe, plug & nail under ground 11-28-00
Set 2" pipe, plug & nail under ground 11-28-00

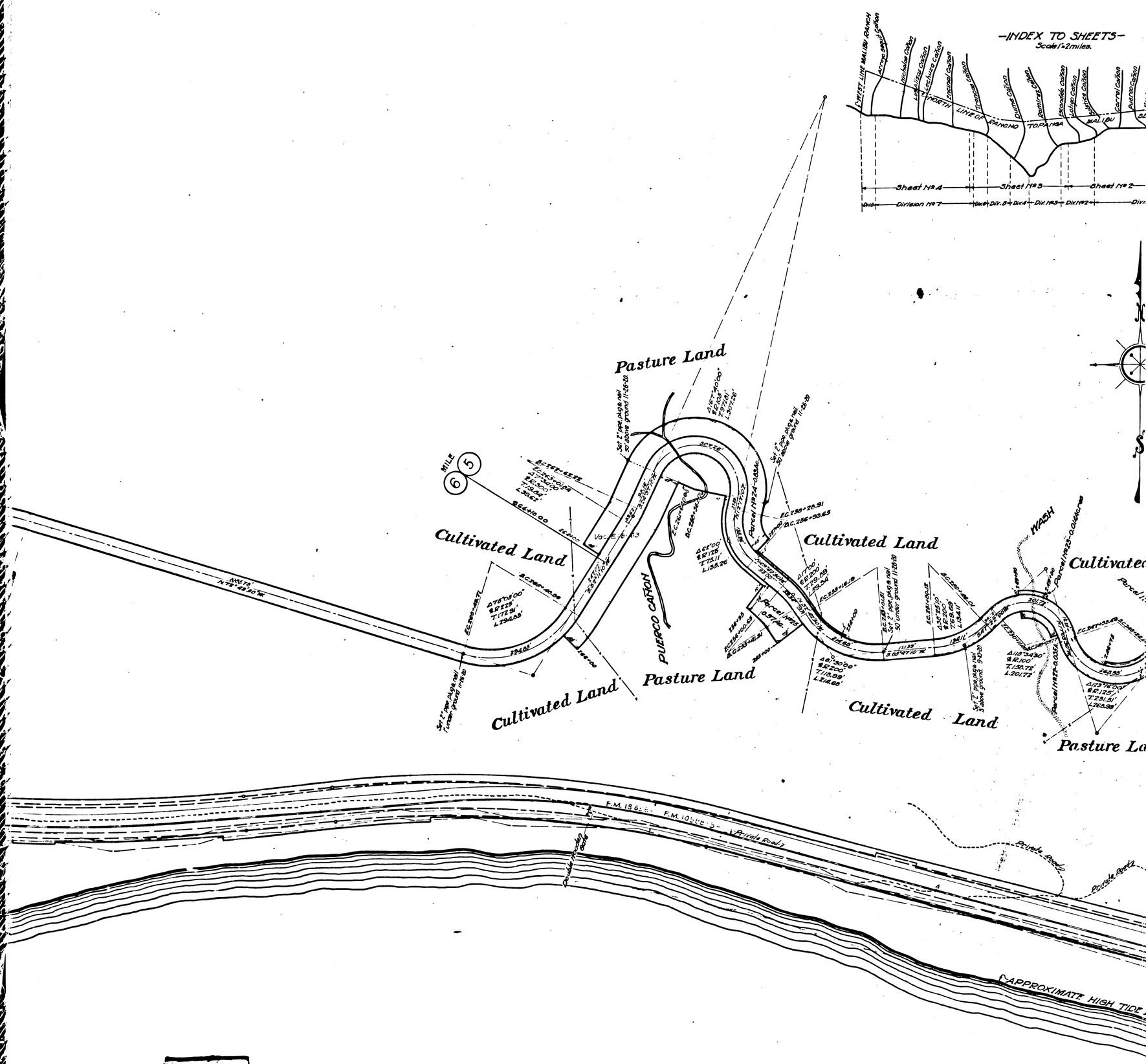

CS 80 70-2

A9 OF A10

MAP

SHOWING LAND TO BE CONDEMNED FOR THE OPENING OF THE NEW

MALIBU ROAD

PACIFIC THROUGH COAST HY.

RANCHO TOPANGA MALIBU SEQUIT

FROM

THE EAST LINE OF SAID RANCHO TO THE WEST BOUNDARY LINE OF LOS ANGELES COUNTY

SURVEYED UNDER INSTRUCTIONS OF THE BOARD OF SUPERVISORS PER ORDER DATED MARCH 1st 1916.

COUNTY SURVEYORS MAP No 8070

SHEET No 2 OF 5 SHEETS

J.E. ROCKHOLD COUNTY SURVEYOR

SURVEYED MARCH-JULY 1916

BEARINGS BASED ON SOLAR OBSERVATIONS

SCALE 1 INCH=100 FEET

F.B. 202 & 203.

NEG. No 35

For Profile See C.S. 8460 Sheets 1 & 2
See C.S. 8039 Sheet 2

INDEX ~~19-59~~ 91-92

R.D. Bowlus - Locating Engineer.
Field Work - Bowlus & Comly
Plotted - Cobb & G.F. Brown.
Traced - N.F. Cobb.
Checked - Comly & Nickrey

LEGEND

Road to be condemned shown thus:
Present County Road shown thus:
Private Roads shown thus:
Railway Right of Way with track:
Railway Right of Way without track:

For Final order of condemnation
see D: 27-216 D: 6846-1

Superior Court Case No B. 43572
Suit to condemn Road filed Oct. 18th 1916
County of Los Angeles Plff.
Vs.
Rindge Co. et al. Def.

Interlocutory Judgment rend. Feb. 5th 1919
in favor of Plaintiff.

Final order of condemnation
rendered April 18th 1919
in favor of Plaintiff as per this map.
See D: 27-216 D: 6846-1

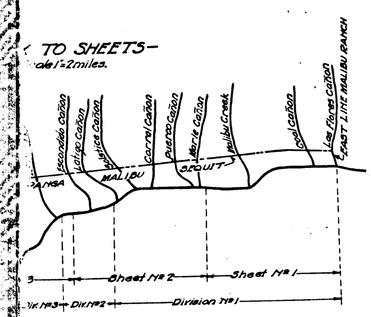

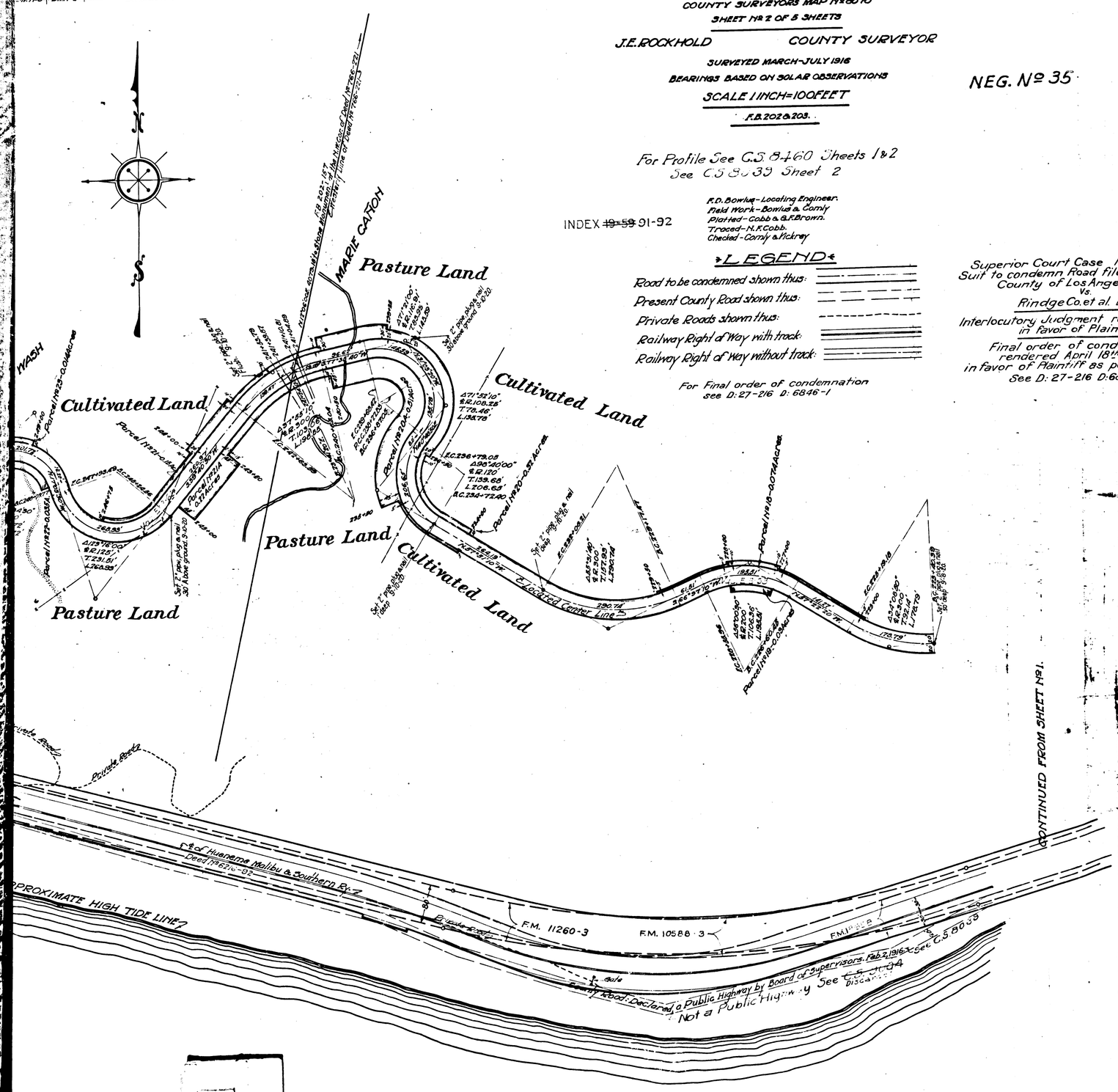

C.S. 8070-2
A10 OF A10