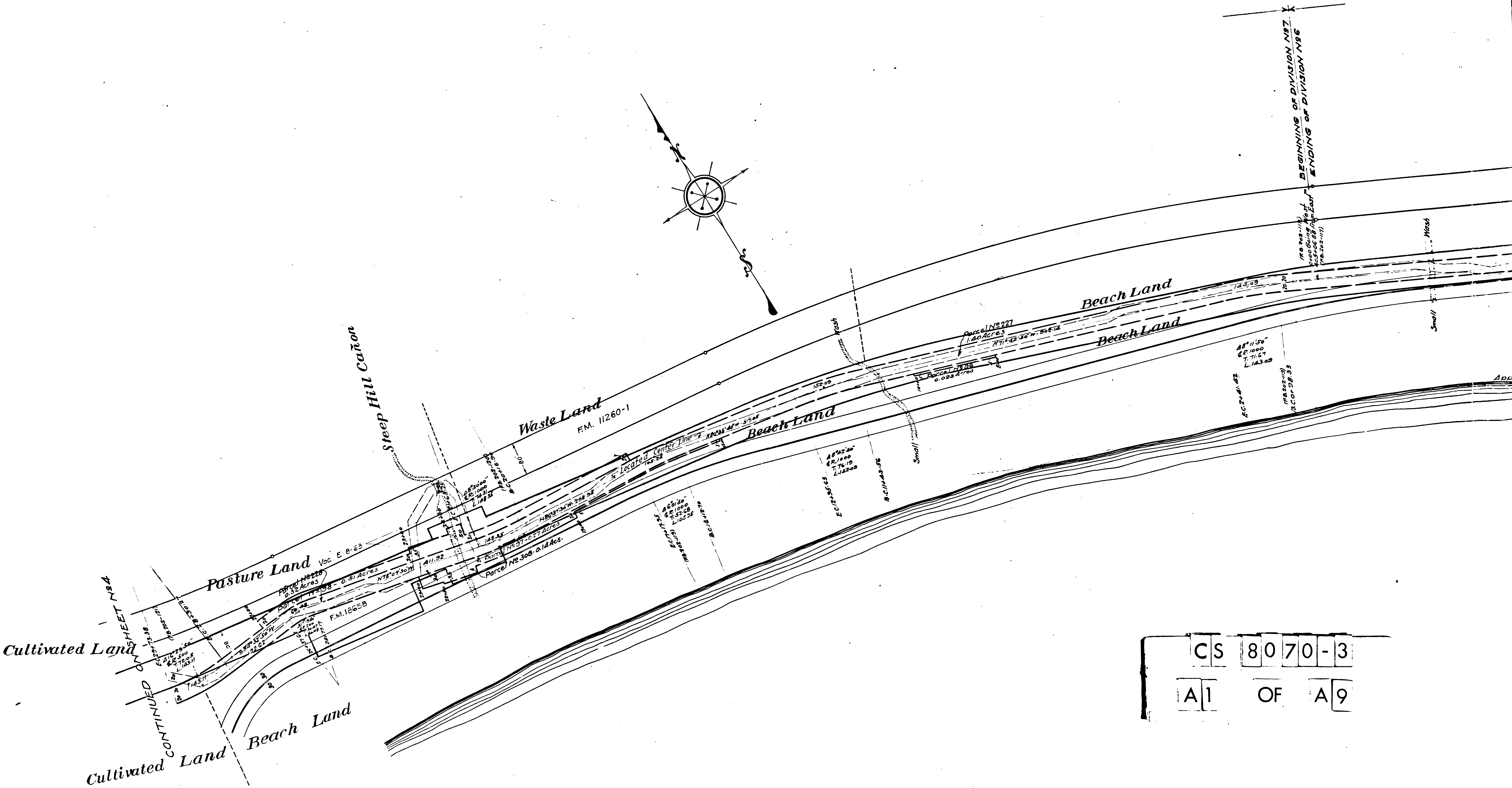

CS 8070-3

A1 OF A9

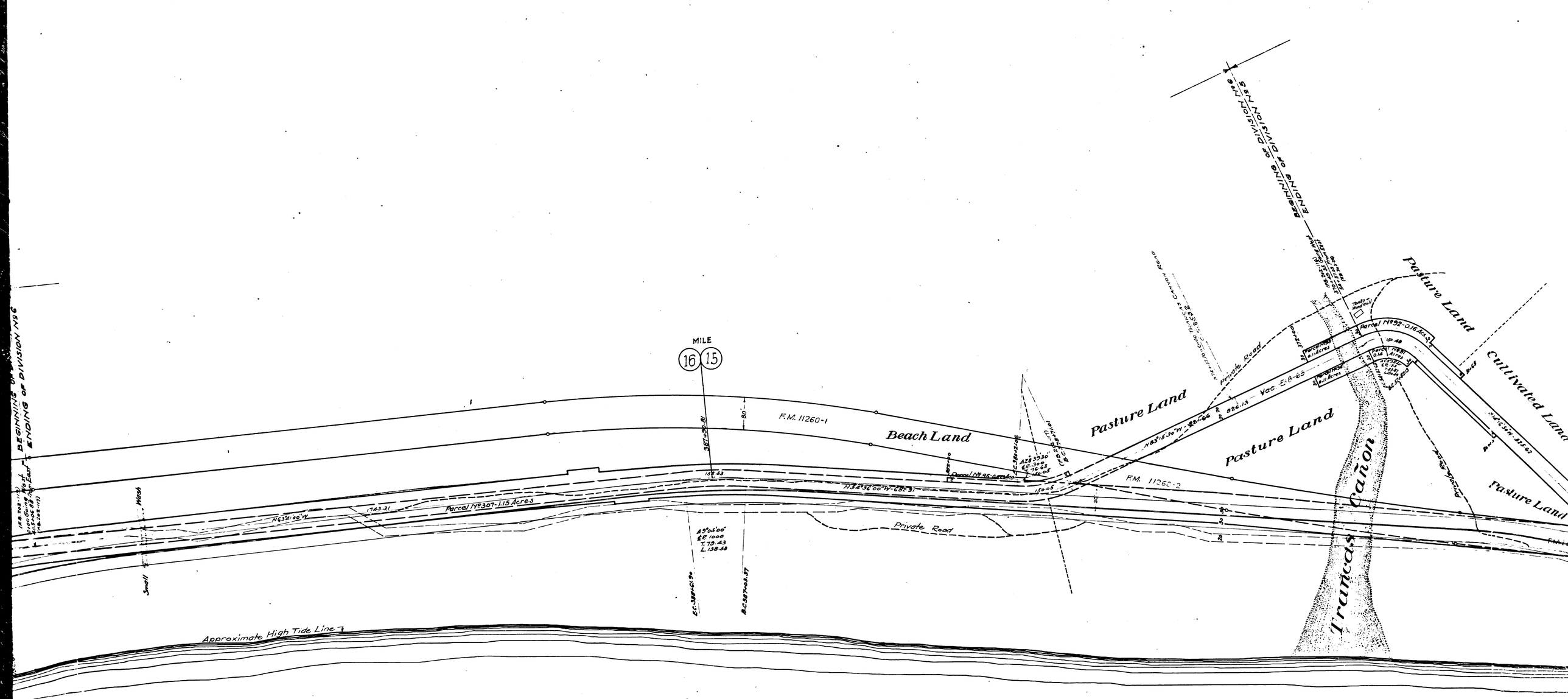
BEGINNING OF DIVISION NO 5
ENDING OF DIVISION NO 5
MILE
16
15
F.M. 11260-1
Beach Land
Pasture Land
Pasture Land
Pasture Land
cultivated Land
Private Road
Private Road
Vac. E.B-63
F.M. 11260-2
Parcel N°307-1.15 Acres
Parcel N°95-.65 Acres
Parcel N°92-0.16 Acres
Parcel N°91 0.16 Acres
Parcel N°93 0.16 Acres
Parcel N°94 0.16 Acres
Parcel N°96 0.16 Acres
Parcel N°97 0.16 Acres
Parcel N°98 0.16 Acres
Parcel N°99 0.16 Acres
Parcel N°100 0.16 Acres
Parcel N°101 0.16 Acres
Parcel N°102 0.16 Acres
Parcel N°103 0.16 Acres
Parcel N°104 0.16 Acres
Parcel N°105 0.16 Acres
Parcel

Pasture Land

Cultivated Land

Beach Land

Pasture Land

Beach Land

Beach Land

F.M. lease

MILE 15 14

CS 8070-3

A3 OF A9

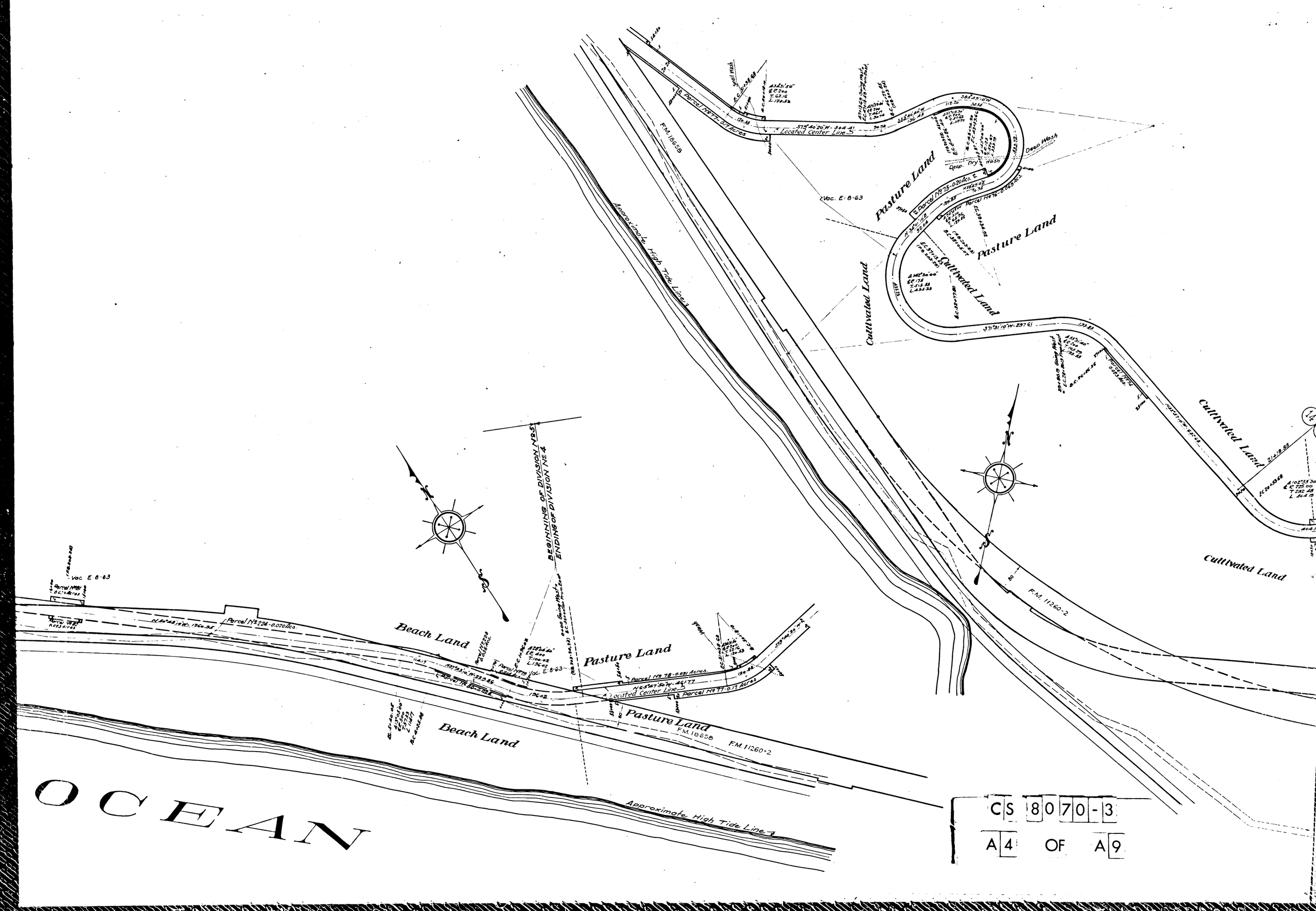

Pasture Land
Cultivated Land
Pasture Land
Cultivated Land
Cultivated Land
Cultivated Land
Deep Wash
Deep Dry Wash
Parcel No 77-0.17 Acres
Parcel No 75-0.20 Acs.
Parcel No 76-0.069 Acs.
Parcel No 74
Parcel No 81
Parcel No 224-0.020 Acs.
Parcel No 78-0.091 Acres
Parcel No 77-0.17 Acres
Located Center Line
Vac. E 8-63
Vac. E 8-63
Vac. E 8-63
F.M. 18658
F.M. 11260-2
F.M. 11260-2
F.M. 18658
Approximate High Tide Line
Approximate High Tide Line
BEGINNING OF DIVISION No 5
ENDING OF DIVISION No 4
Beach Land
Beach Land
Pasture Land
Pasture Land
OCEAN
CS 8070-3
A4 OF A9

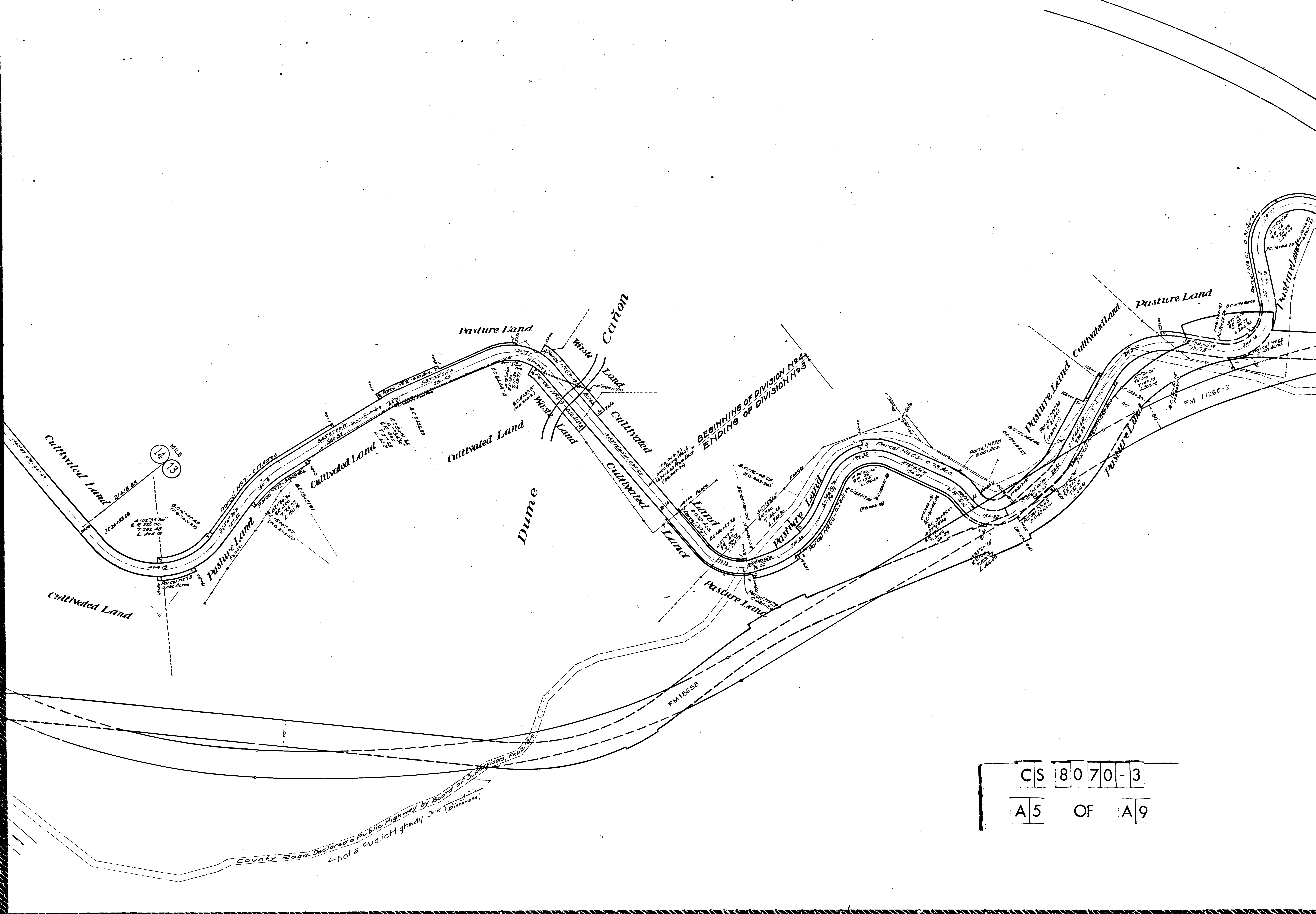

Cultivated Land
Pasture Land
Waste Land
Cañon
Dume
MILE
14
13
21+18.85
404.19
Parcel No 73 0.026 Acres
Parcel No 71 - 0.17 Acres
Parcel No 72 - 0.049 Acs.
Parcel No 70 - 0.10 Acs.
S45°37'50"W 360.37
S53°32'20"W 291.59
Parcel No 68 - Acres
Parcel No 69 - 0.16 Acs.
10" iron pipe
N53°12'40"W 698.66
BEGINNING OF DIVISION No 4
ENDING OF DIVISION No 3
0+00 Going West = 143+08.03 From East
Fence
Parcel No 67 0.032 Acs.
Parcel No 66 - 0.28 Acs.
Parcel No 222 0.025 Acs.
Parcel No 63 - 0.73 Acs.
N78°19'30"W 174.57
Parcel No 221 0.001 Acs.
Parcel No 220 0.22 Acs.
Parcel No 65 0.052 Acs.
Parcel No 61 - 0.31 Acres
Parcel No 62 0.007 Acres
S87°04'30"W 121.19
F.M. 11260-2
F.M. 18658
80'
County Road-Declared a Public Highway by Board of Supervisors, Feb 2, 1916
Not a Public Highway See (Discarded)
CS 8070-3
A5 OF A9

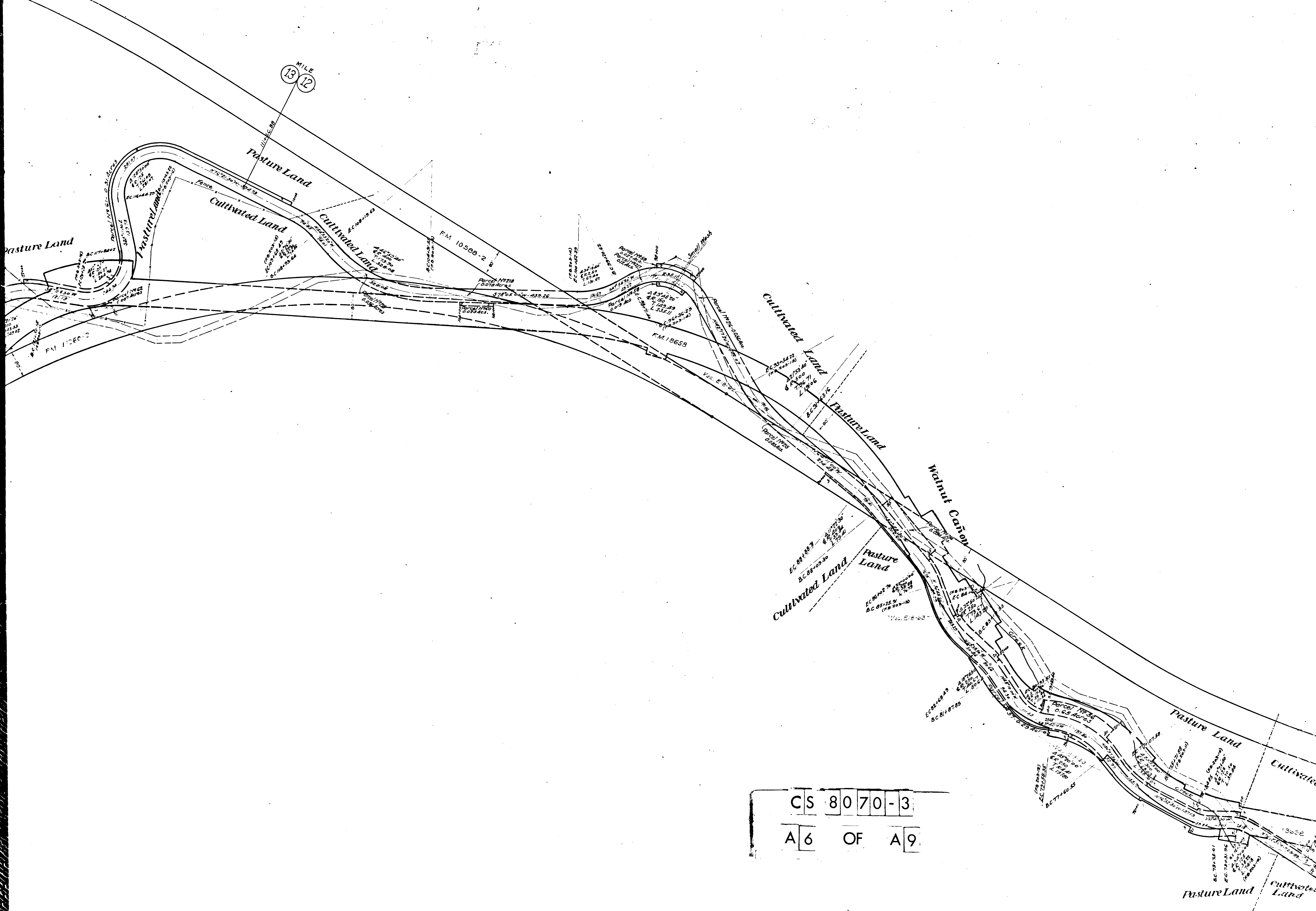

CS 8070-3

A6 OF A9

MILE 12 11

Parcel No.53 0.012 Ac±

Parcel No.52 0.021 Ac±

Parcel No.54 0.013 Ac±

Parcel 119212-0.095 Ac±

Parcel 119212-0.053 Ac±

S52°16'24"W-318.71

S71°53'30"W-644.94

S71°20'30"W-385.33

Δ 55°46'40" R=300 T=158.77 L=292.05

Δ 28°08'30" R=500 T=125.92 L=245.58

Δ 37°10'30" R=300 T=159.59 L=269.39

Δ 66°21'00" R=200 T=130.75 L=231.60

R/W 120' AC 0.413

R/W 120' AC 0.133

F.M. 11261-2

F.M. 10588-2

F.M. 10588

18658

Cultivated Land

Pasture Land

Cultivated Land

Pasture Land

Cultivated Land

Pasture Land

Cultivated Land

Pasture Land

Cañon

Ramirez Canyon

HUENEME MALIBU AND

TRESTLE

CS 8070-3

A7 OF A9

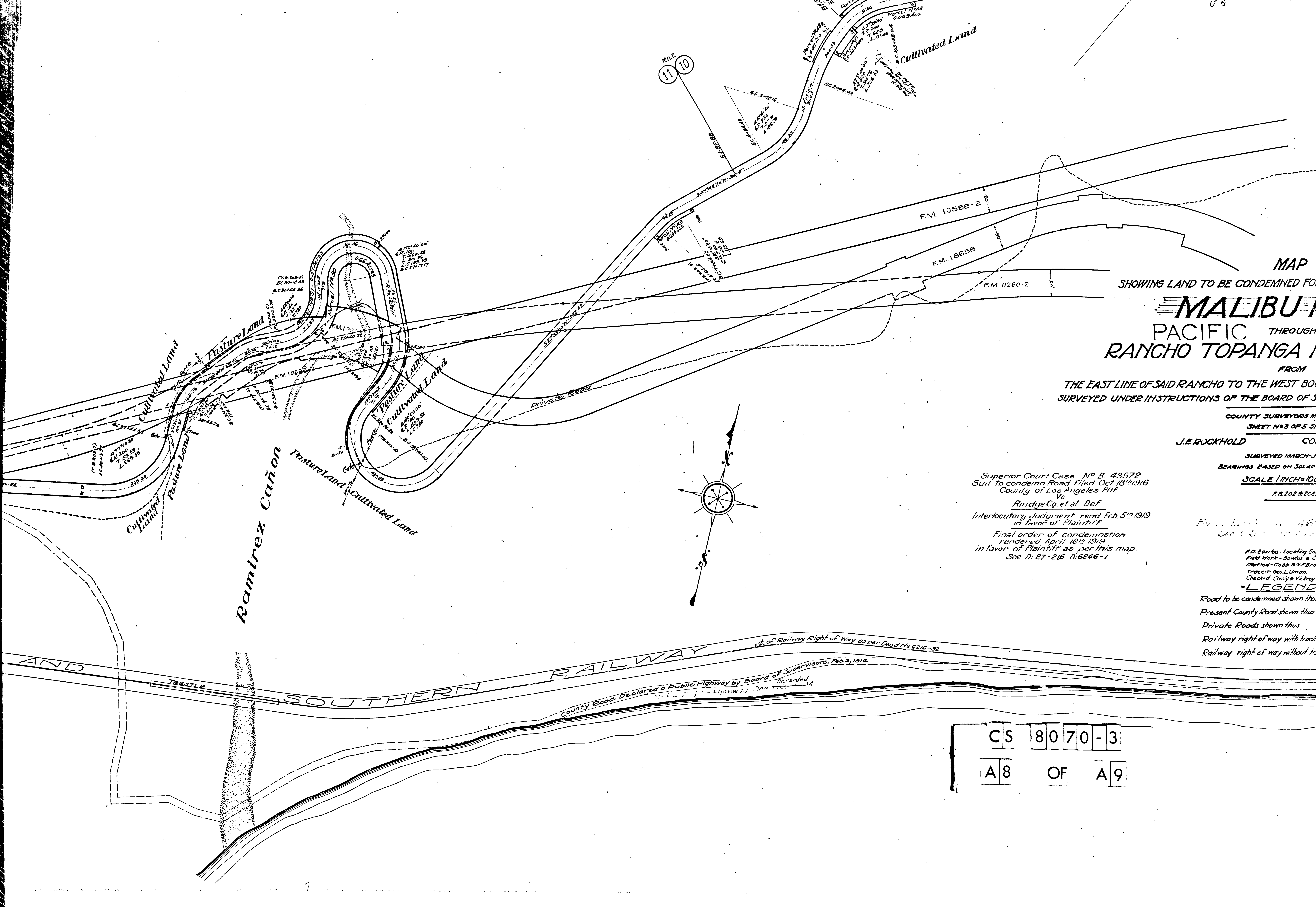
MAP
SHOWING LAND TO BE CONDEMNED FO
MALIBU
PACIFIC THROUGH
RANCHO TOPANGA
FROM
THE EAST LINE OF SAID RANCHO TO THE WEST BO
SURVEYED UNDER INSTRUCTIONS OF THE BOARD OF S
COUNTY SURVEYORS M
SHEET No. 3 OF 5 S
J.E. ROCKHOLD
CO
SURVEYED MARCH-J
BEARINGS BASED ON SOLAR
SCALE 1 INCH=10
F.B. 202 & 203
Superior Court Case No B. 43572
Suit to condemn Road filed Oct. 18th 1916
County of Los Angeles Pltf.
Vs.
Rindge Co. et al. Def.
Interlocutory Judgment rend. Feb. 5th 1919
in favor of Plaintiff.
Final order of condemnation
rendered April 18th 1919
in favor of Plaintiff as per this map.
See D: 27-216 D: 6846-1
F.D. Bowlus - Locating En
Field Work - Bowlus & C
Plotted - Cobb & G.F. Bro
Traced - Geo. L. Uman.
Checked - Comly & Vickrey
LEGEND
Road to be condemned shown thu
Present County Road shown thus
Private Roads shown thus
Railway right of way with track
Railway right of way without tr
MILE
11
10
Parcel No 48 0.012 Acs.
Parcel No 47 0.043 Acres
Parcel No 46 0.069 Acs.
Parcel No 49 0.033 Acs.
Parcel No 51 - 0.37 Acres
Parcel No 50
0.66 Acres
Cultivated Land
Pasture Land
Private Road
F.M. 10588-2
F.M. 18658
F.M. 11260-2
F.M. 10588
S 47°48'50" W - 300.37
S 29°33'00" W - 982.49
Ramirez Cañon
Gate
Wire Fence
Bridge
TRESTLE
AND SOUTHERN RAILWAY
℄ of Railway Right of Way as per Deed No 6216-92
County Road - Declared a Public Highway by Board of Supervisors, Feb. 2, 1916.
Discarded
CS 8070-3
A8 OF A9

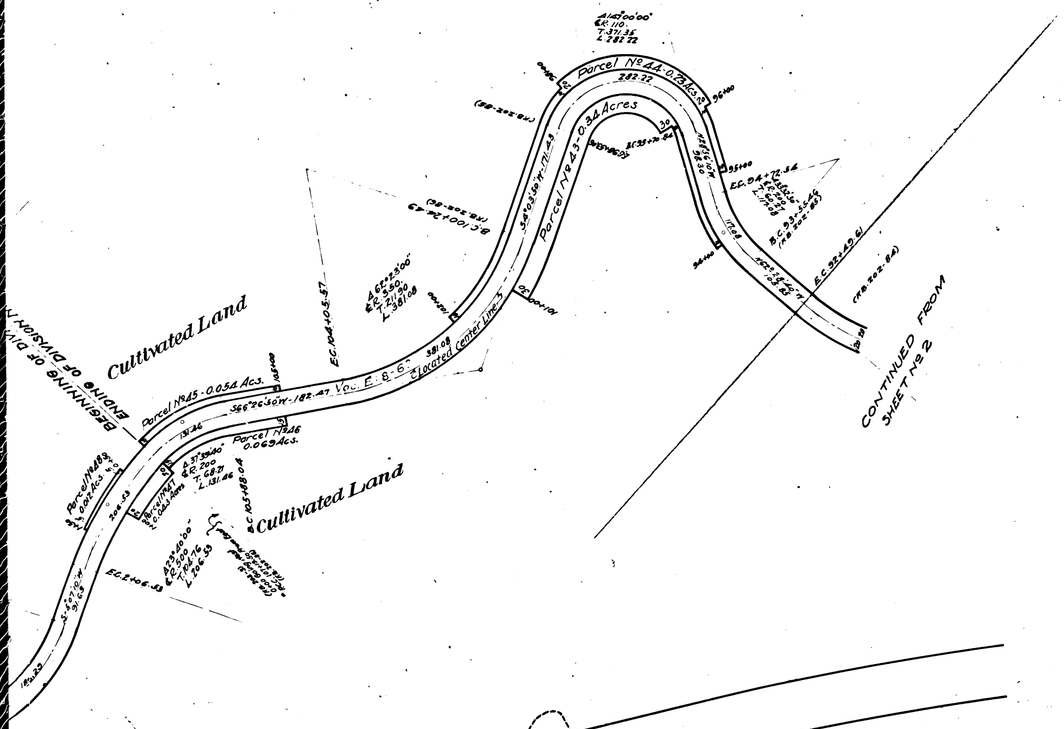

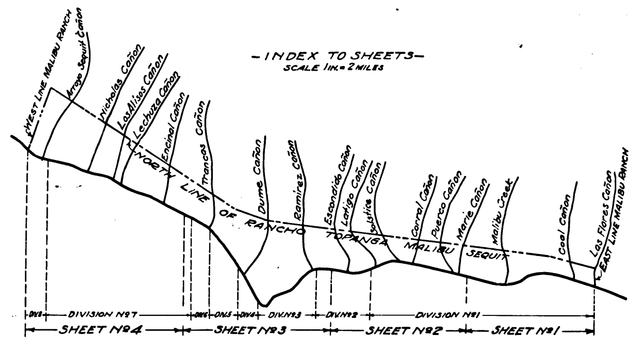

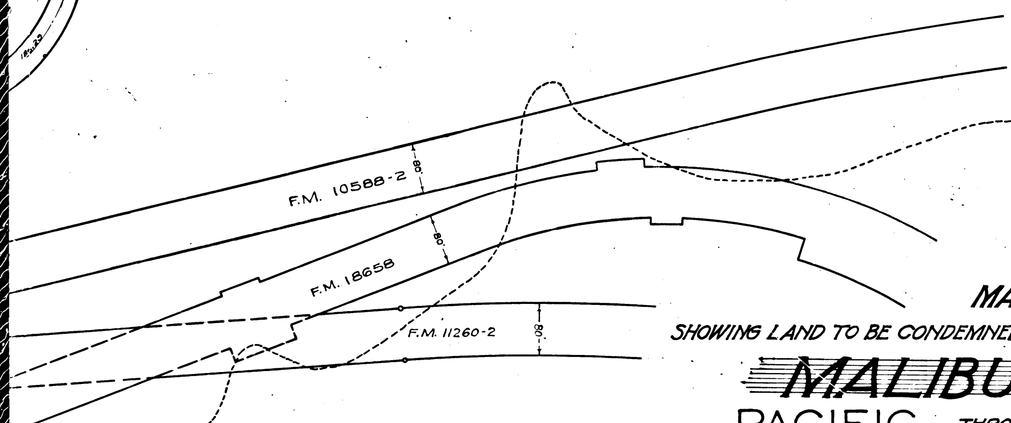

MAP

SHOWING LAND TO BE CONDEMNED FOR THE OPENING OF THE NEW

MALIBU ROAD

PACIFIC THROUGH COAST HY.

RANCHO TOPANGA MALIBU SEQUIT

FROM

THE EAST LINE OF SAID RANCHO TO THE WEST BOUNDARY LINE OF LOS ANGELES COUNTY

SURVEYED UNDER INSTRUCTIONS OF THE BOARD OF SUPERVISORS PER ORDER DATED MARCH 1ST 1916.

COUNTY SURVEYORS MAP №8070

SHEET №3 OF 5 SHEETS

NEG. №36

J.E. ROCKHOLD COUNTY SURVEYOR

SURVEYED MARCH-JULY 1916

BEARINGS BASED ON SOLAR OBSERVATIONS

SCALE 1 INCH = 100 FEET

F.B. 202 & 203.

CS 80 70-3 A9 OF A9

Superior Court Case №B. 43572
Suit to condemn Road filed Oct. 18th 1916
County of Los Angeles Plff.
Vs.
Rindge Co. et al. Def.
Interlocutory Judgment rend. Feb. 5th 1919
in favor of Plaintiff.
Final order of condemnation
rendered April 18th 1919
in favor of Plaintiff as per this map.
See D: 27-216 D:6846-1

For Profile See CS 9460 Sheets 2-3 & 4
See CS 8039 Sheet 3

F.D. Bowlus - Locating Engineer.
Field Work - Bowlus & Comly
Plotted - Cobb & F. Brown.
Traced - Geo. L. Uman.
Checked - Comly & Victrey

For Final order of condemnation
See D: 27-216 D:6846-1

LEGEND

Road to be condemned shown thus
Present County Road shown thus
Private Roads shown thus
Railway right of way with track
Railway right of way without track

Railway Right of Way as per Deed №6216-92
Supervisors, Feb. 2, 1916.