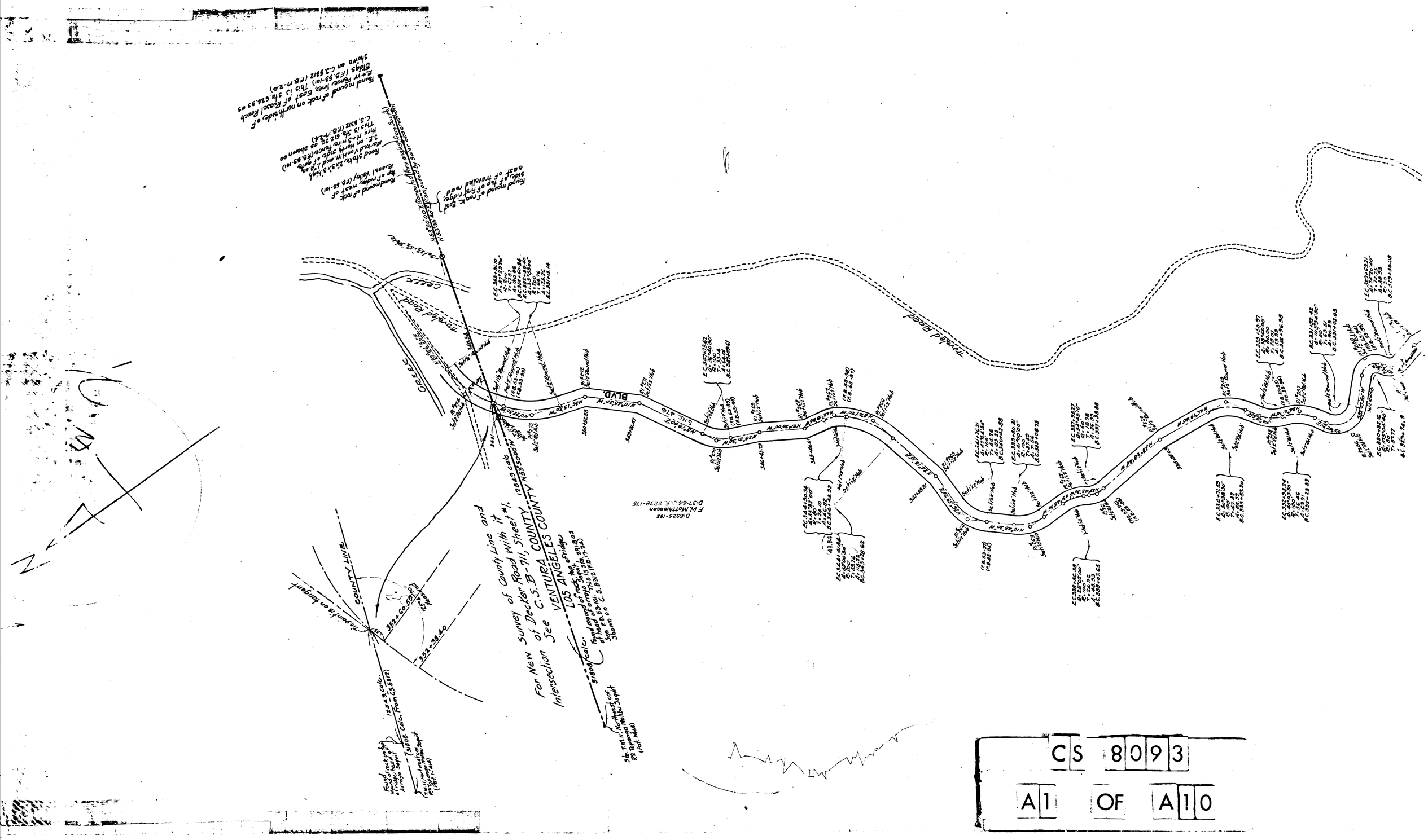
For New Survey of County Line and Intersection of Decker Road with Sheet #1, See C.S. B-711, COUNTY LINE
VENTURA COUNTY
LOS ANGELES COUNTY
Trowbell Road
Decker Road
COUNTY LINE
Telephone on Bridge
352+60.59
352+38.40
12649 calc.
Calc. From C.S. 5312
3108 calc.
Found mound of rock on top of hill 4' high Arroyo Sespe
Found mound of rock 4' high Arroyo Sespe
Found mound of rock on top of hill 4' high Arroyo Sespe
Found mound of rock on side of hill 4' high Arroyo Sespe
Found mound of rock on side of hill 4' high Arroyo Sespe
Found mound of rock on side

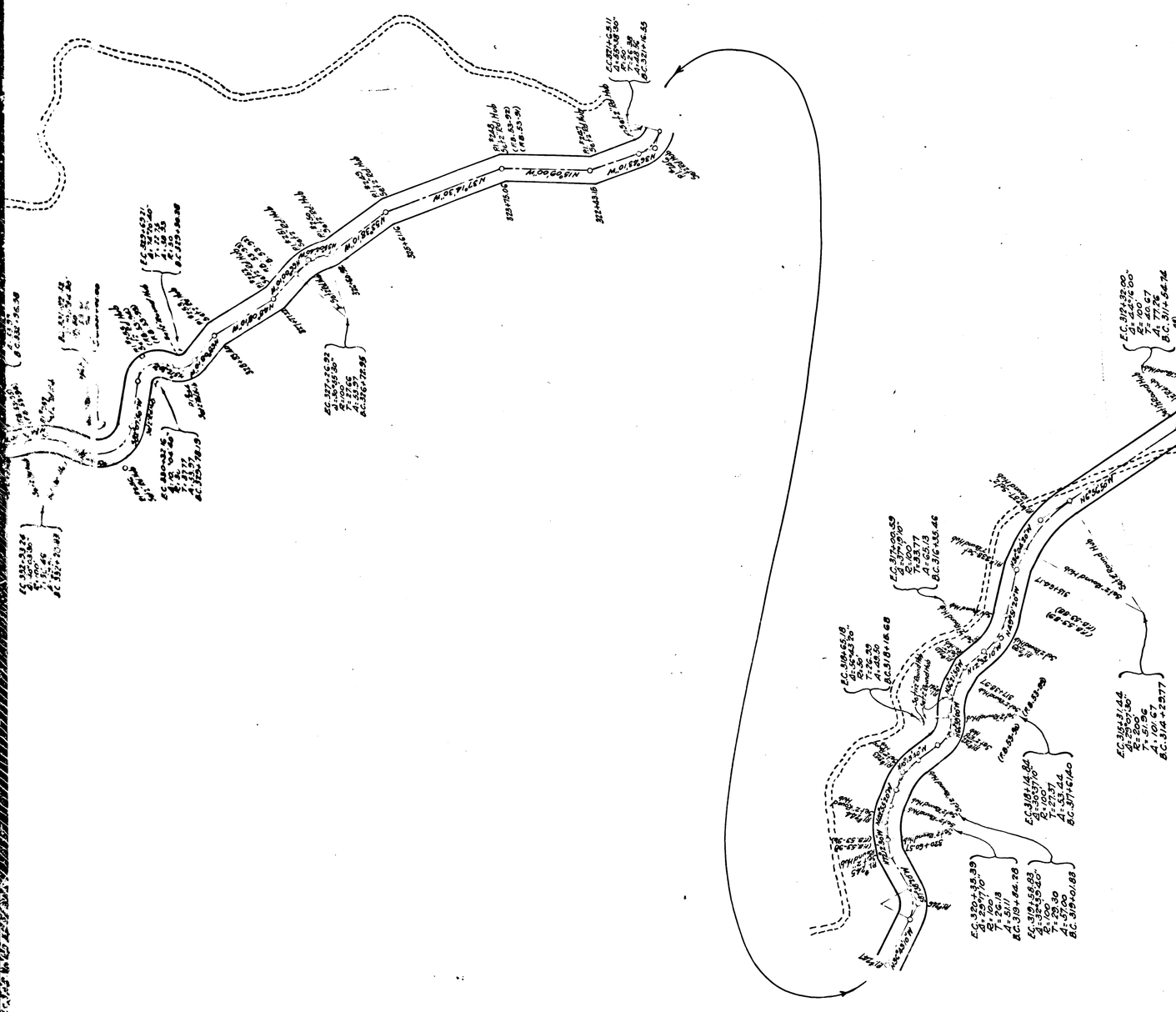

CS 8093

A2 OF A10

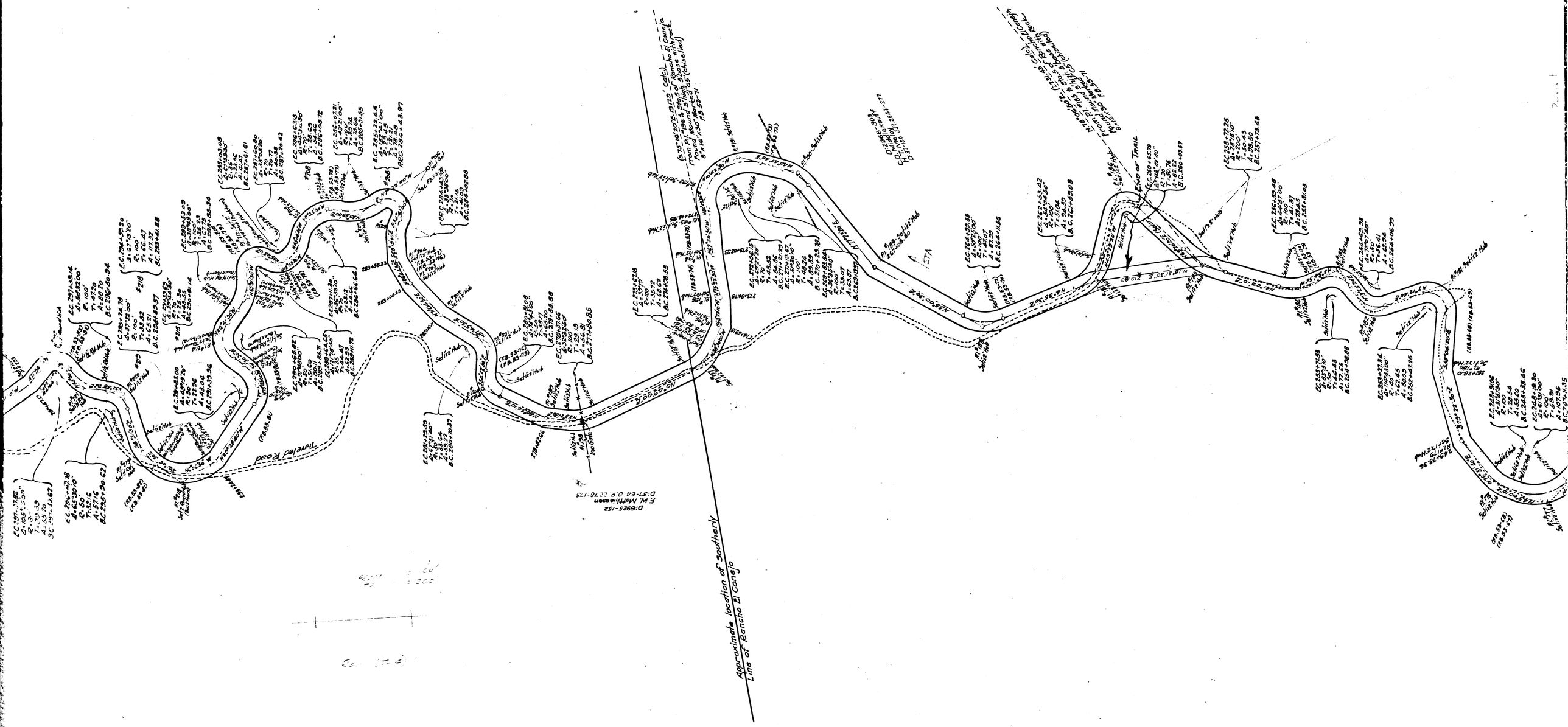

CS 8093

A3 OF A10

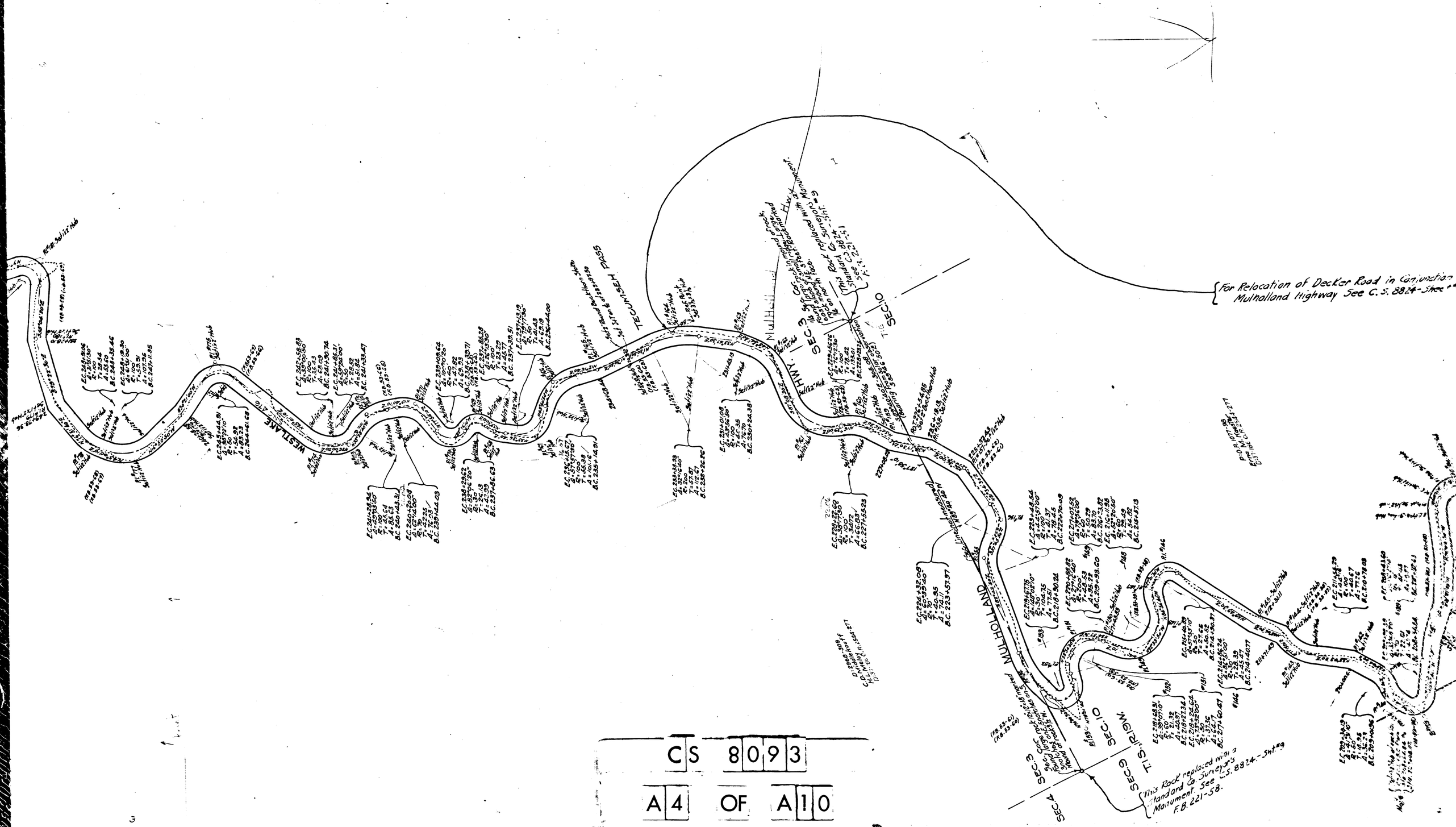

CS 8093

A4 OF A10

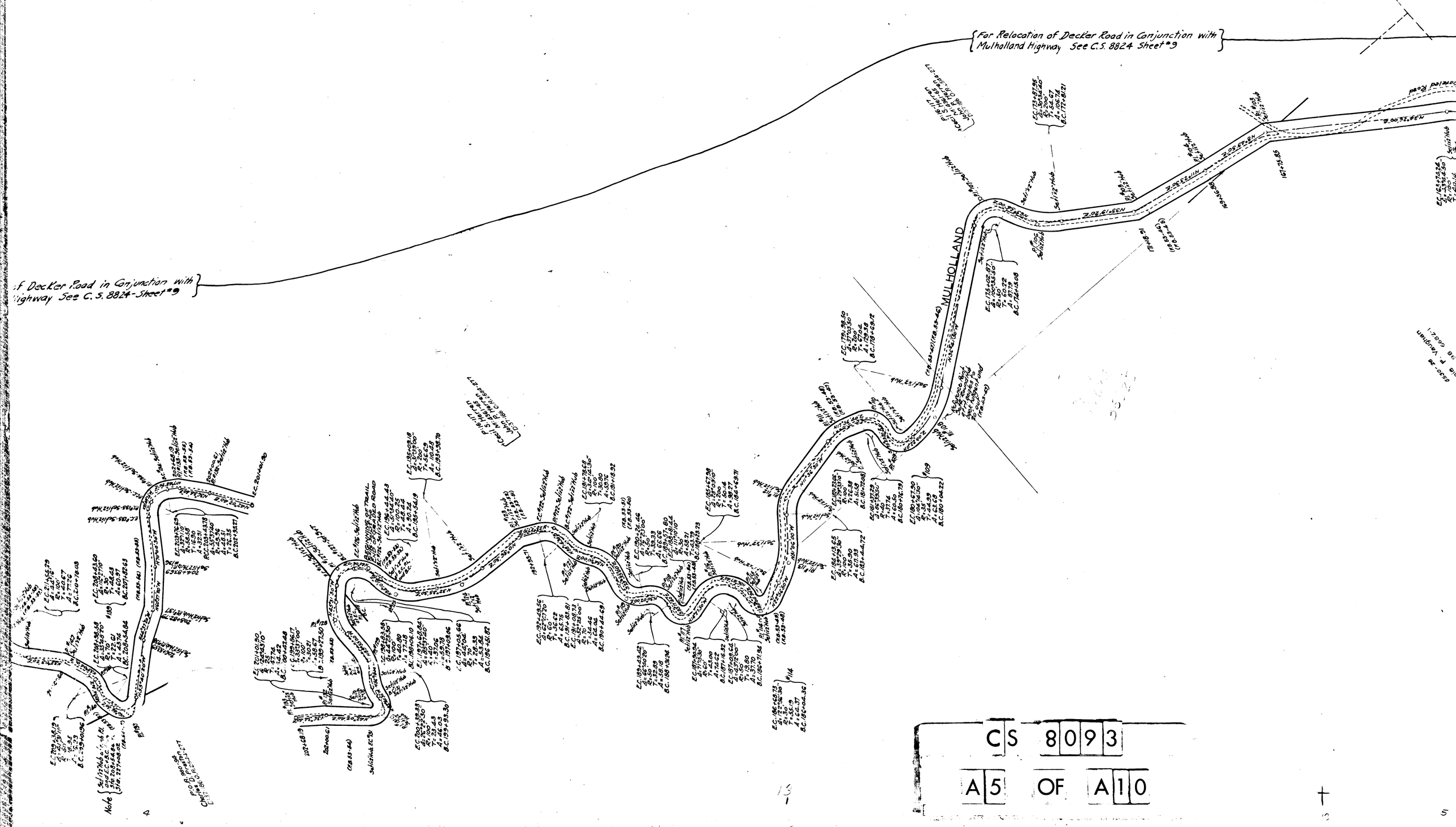

CS 8093

A5 OF A10

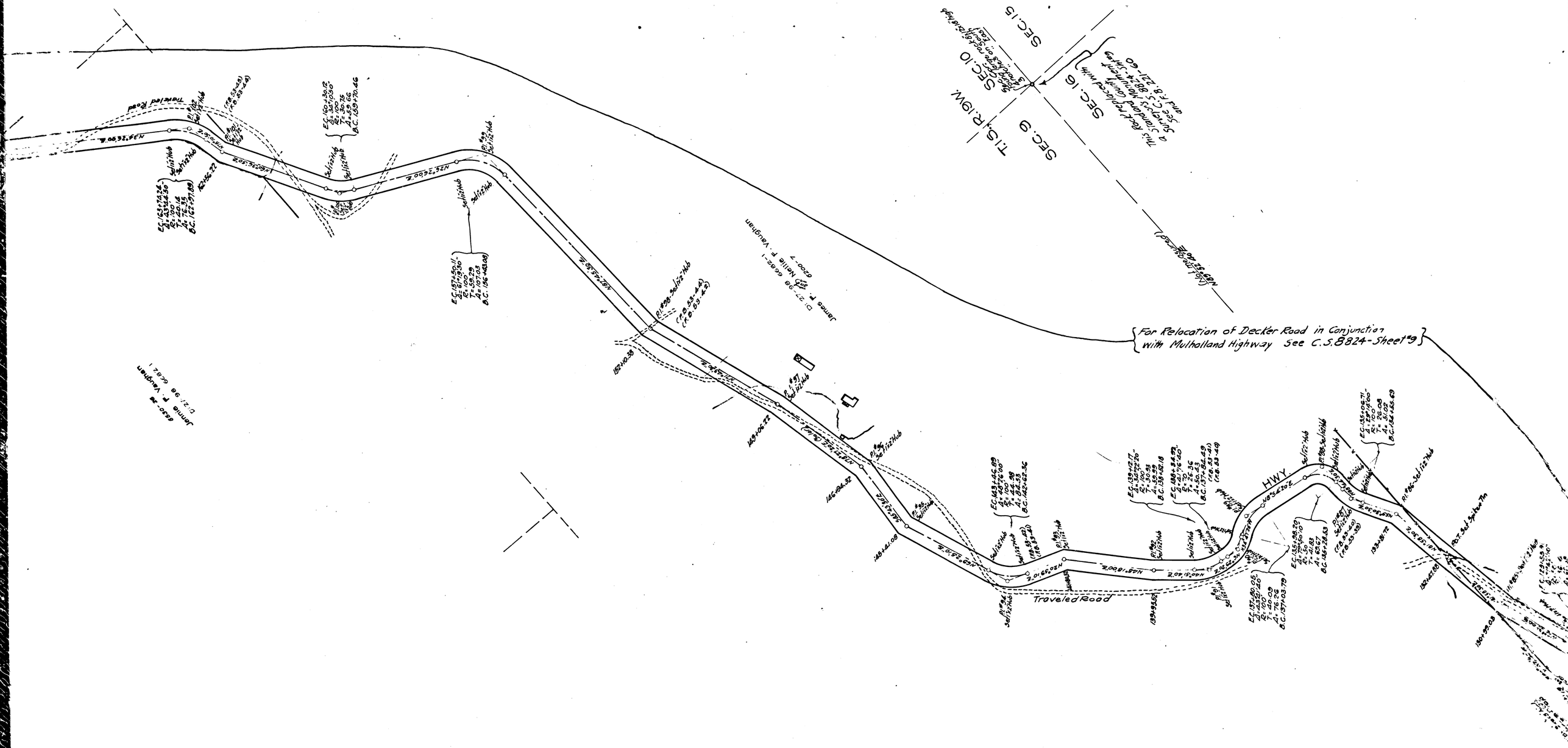

CS 8093

A6 OF A10

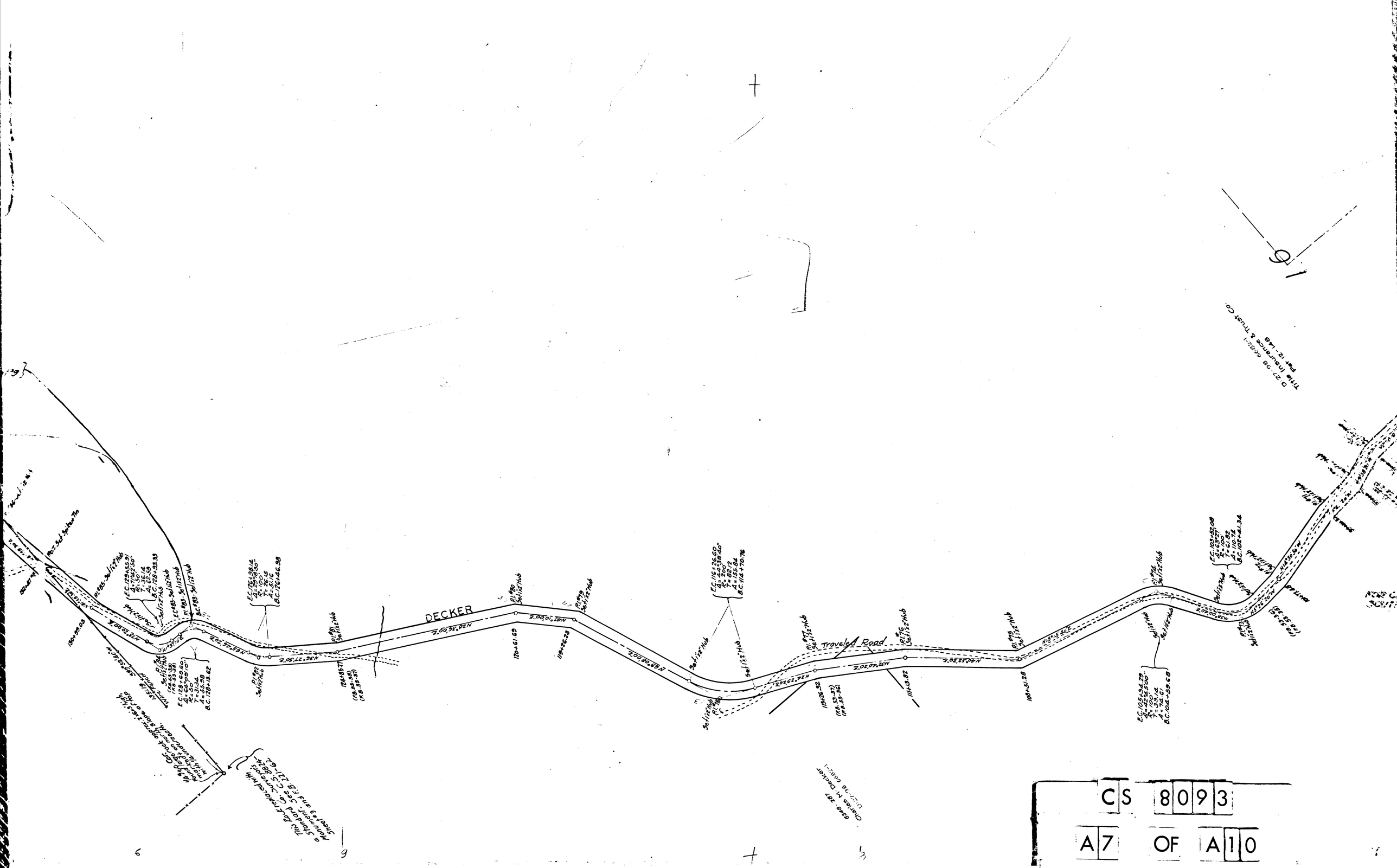
DECKER
Traveled Road
CS 8093
A7 OF A10

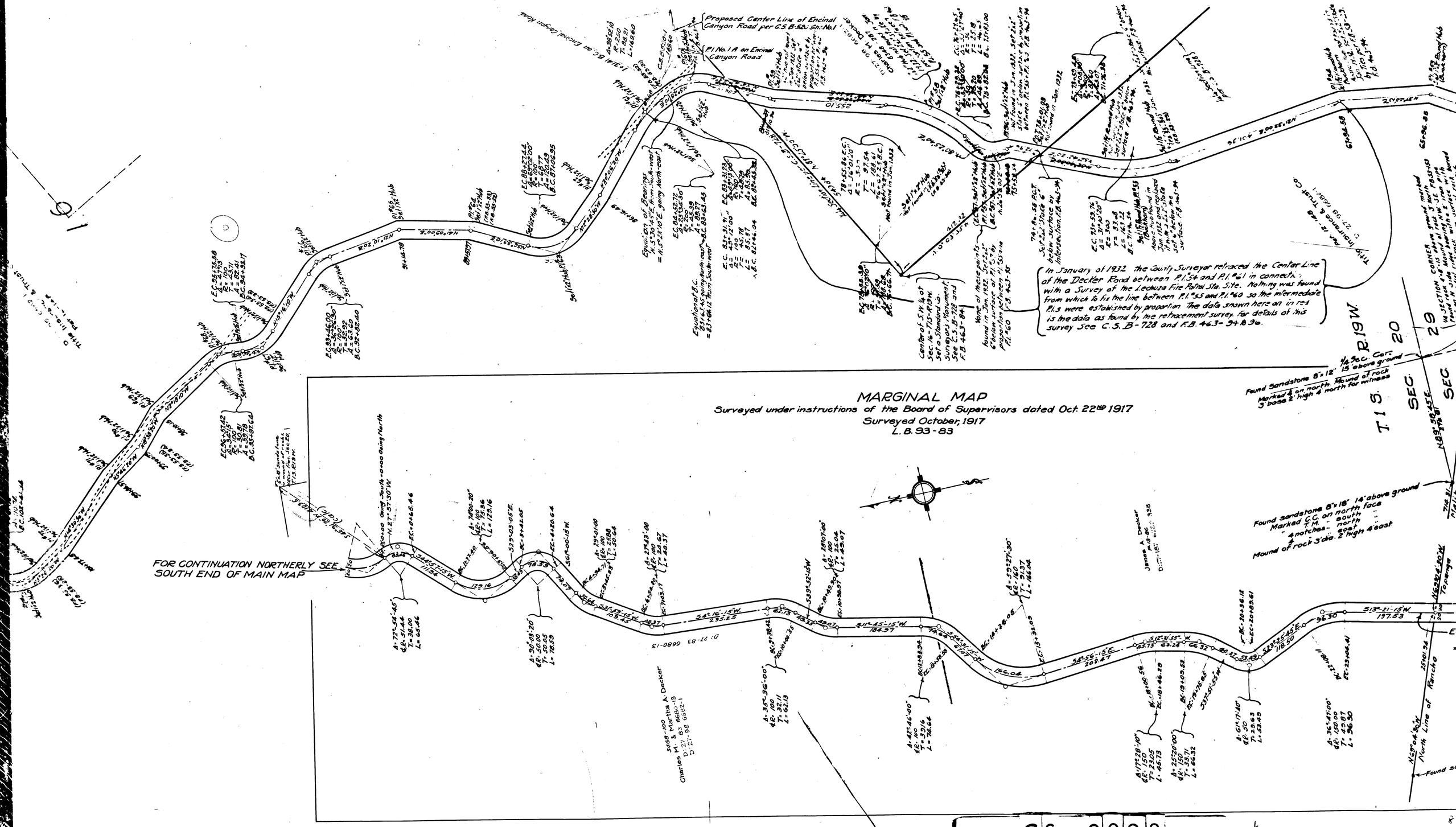

CS 8093

A8 OF A10

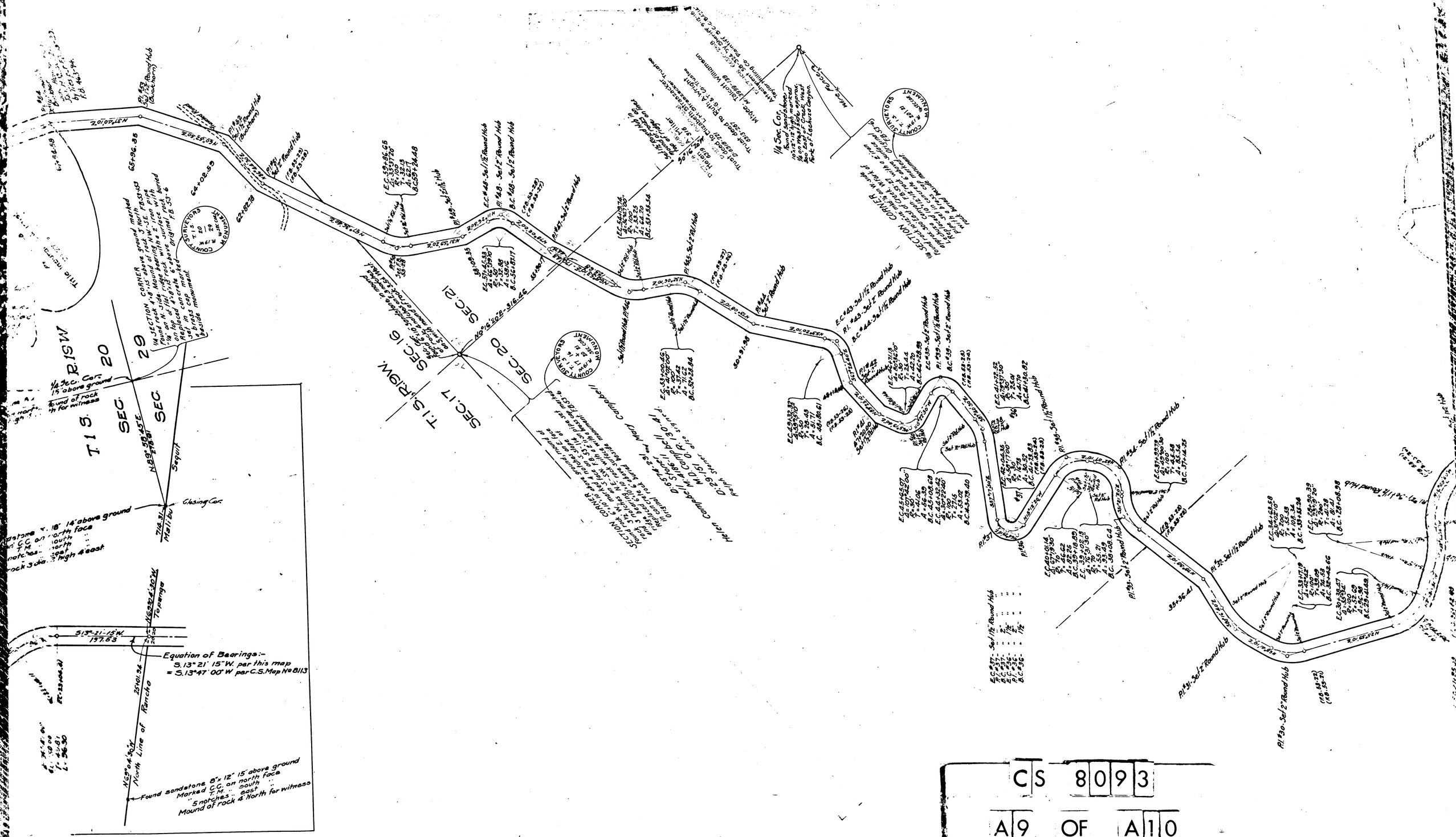
T. 1 S.
R. 1 W.
SEC. 20
SEC. 29
SEC. 21
SEC. 16
SEC. 17
SEC. 20
T. 1 S. R. 1 W.
Equation of Bearings:-
S. 13° 21' 15" W. per this map
= S. 13° 47' 00" W per C.S. Map No 8113
North Line of Rancho
Found sandstone 8" x 12" 15" above ground
Marked C.C. on north face
T.M. " south "
5 notches " east "
Mound of rock 4' North for witness
Closing Cor.
Sequoia
Topanga
Hall Ave
Helen Compton et al
Mary Compton et al
Mrs. Fence
American Mining Co. Permit SCC 6221.6
Mrs. Lucinda Williamson
Trust deed to Ruth A. Veigh
Trust deed to Charlotte Blackstone Turner
Trust deed to Ruth A. Veigh
Trust deed to Charlotte Blackstone Turner
1/4 Sec. Cor.
Found sandstone
marked
COUNTY SURVEYORS
MONUMENT
SECTION CORNER
Found sandstone 8" x 12" 15" above ground
Marked C.C. on north face
T.M. " south "
5 notches " east "
Mound of rock 4' North for witness
Found sandstone 8" x 12" 15" above ground
Marked C.C. on north face
T.M. " south "
5 notches " east "
Mound of rock 4' North for witness
Found rock 4" x 8" 15" above ground
Marked N.W. on north face
N.W. on west face
Set in concrete mound
Set 3" brass monument
Found rock 4" x 8" 15" above ground
Marked N.W. on north face
N.W. on west face
Set in concrete mound
Set 3" brass monument
Found sandstone 8" x 12" 15" above ground
Marked C.C. on north face
T.M. " south "
5 notches " east "
Mound of rock 4' North for witness
Found sandstone 8" x 12" 15" above ground
Marked C.C. on north face
T.M. " south "
5 notches " east "
Mound of rock 4' North for witness
Found sandstone 8" x 12" 15" above ground
Marked C.C. on north face
T.M. " south "
5 notches " east "
Mound of rock 4' North for witness
Found rock 4" x 8" 15" above ground
Marked N.W. on north face
N.W. on west face
Set in concrete mound
Set 3" brass monument

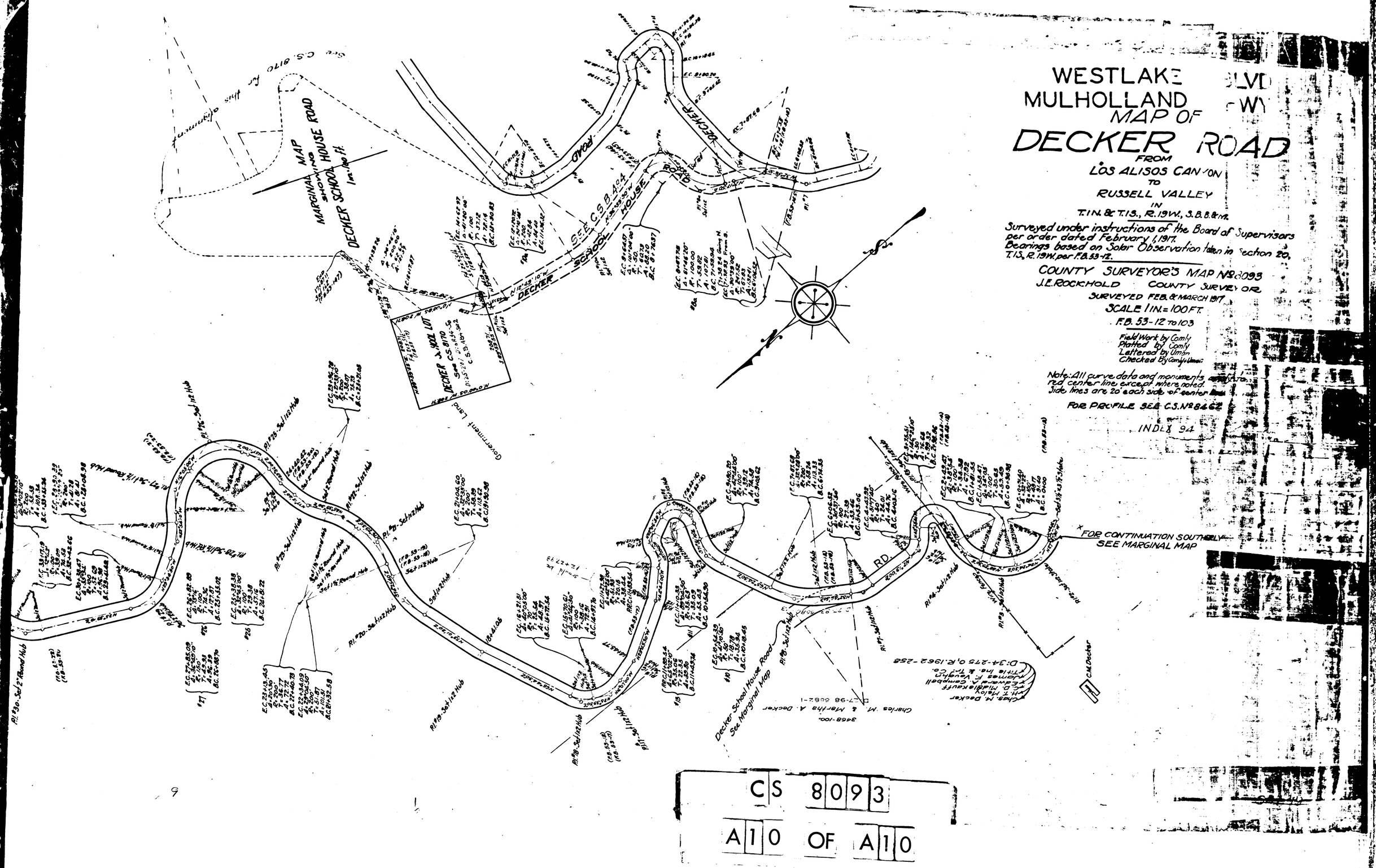
WESTLAKE
MULHOLLAND
MAP OF
DECKER ROAD
FROM
LOS ALISOS CANYON
TO
RUSSELL VALLEY
IN
T.1N. & T.1S., R.19W., S.B.B.&M.
Surveyed under instructions of the Board of Supervisors per order dated February 1, 1917.
Bearings based on Solar Observation taken in Section 20, T.1S., R.19W. per F.B. 53-12.
COUNTY SURVEYOR'S MAP No. 8093
J.E. ROCKHOLD COUNTY SURVEYOR.
SURVEYED FEB. & MARCH 1917
SCALE 1 IN. = 100 FT.
F.B. 53-12 TO 103
Field Work by Comly
Plotted by Comly
Lettered by Umsin
Checked By Comly & Umsin
Note: All curve data and monuments are to red center line except where noted. Side lines are 20' each side of center line.
FOR PROFILE SEE C.S. No. 8462
INDEX 94
FOR CONTINUATION SOUTHERLY SEE MARGINAL MAP
MAP MARGINAL NO. SHOWN HOUSE ROAD
DECKER SCHOOL
See C.S. 8170 for this alignment
DECKER SCHOOL HOUSE
See C.S. 8464
DECKER X-ING LOT
See C.S. 8170
Government Land
Decker-School House Road
See Marginal Map
Charles M. & Martha A. Decker
Chas. M. Decker
Wm. T. Riley
Wm. D. Middlekauff
Kathryn F. Vaughn
Edward A. Campbell
Title Ins. & Tr. Co.
D:34-275 O.R. 1962-258
C.M. Decker
CS 8093
A10 OF A10