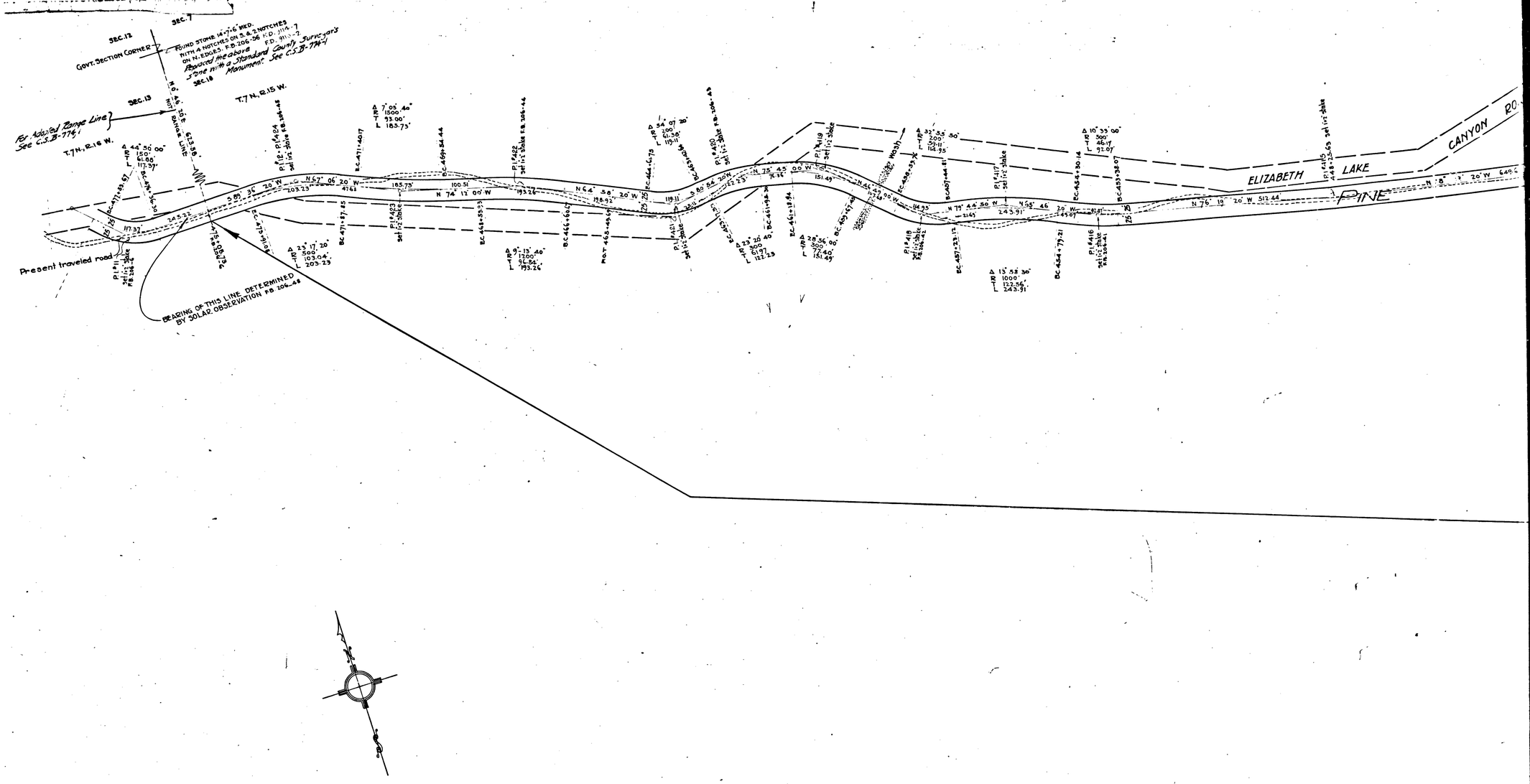

CS 81681-1

A1 OF A14

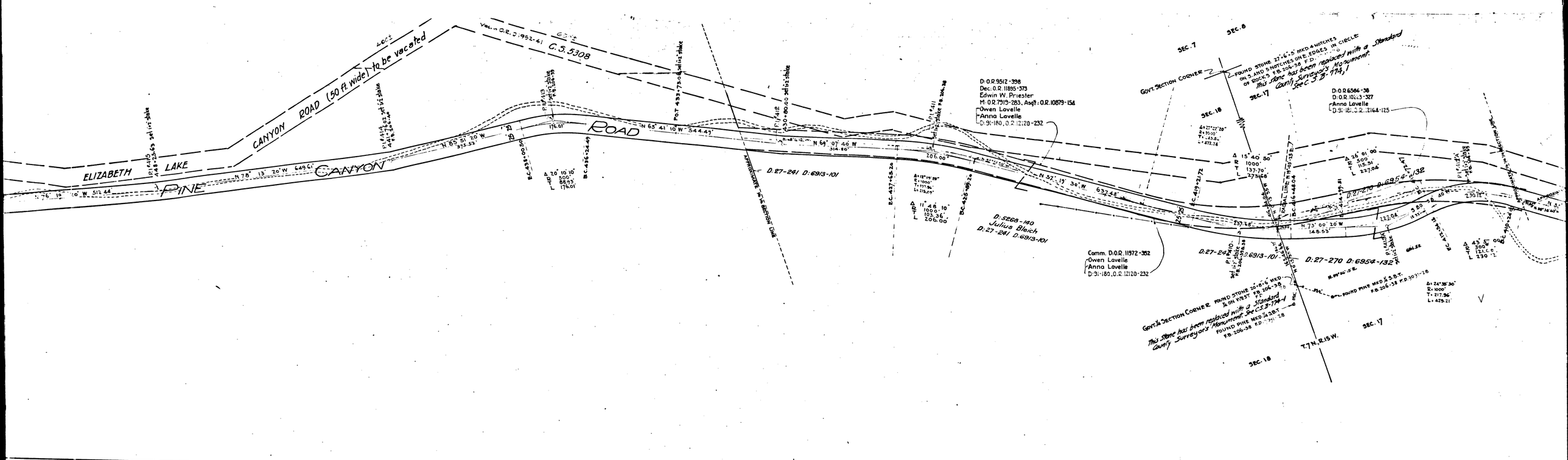

CS 81688-1
A2 OF A14

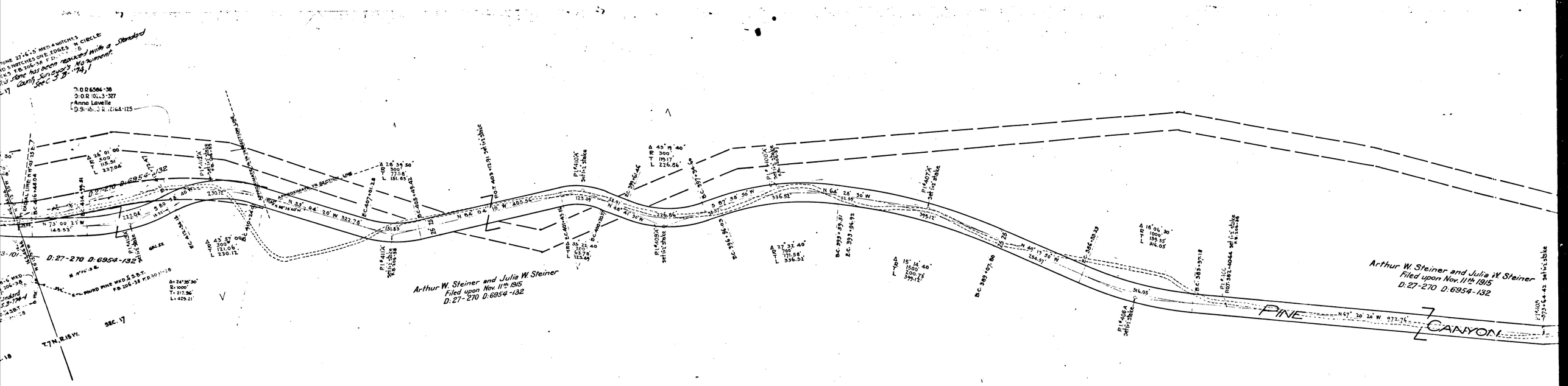

GNMENT SEE C.S. B-774 SHT. 3

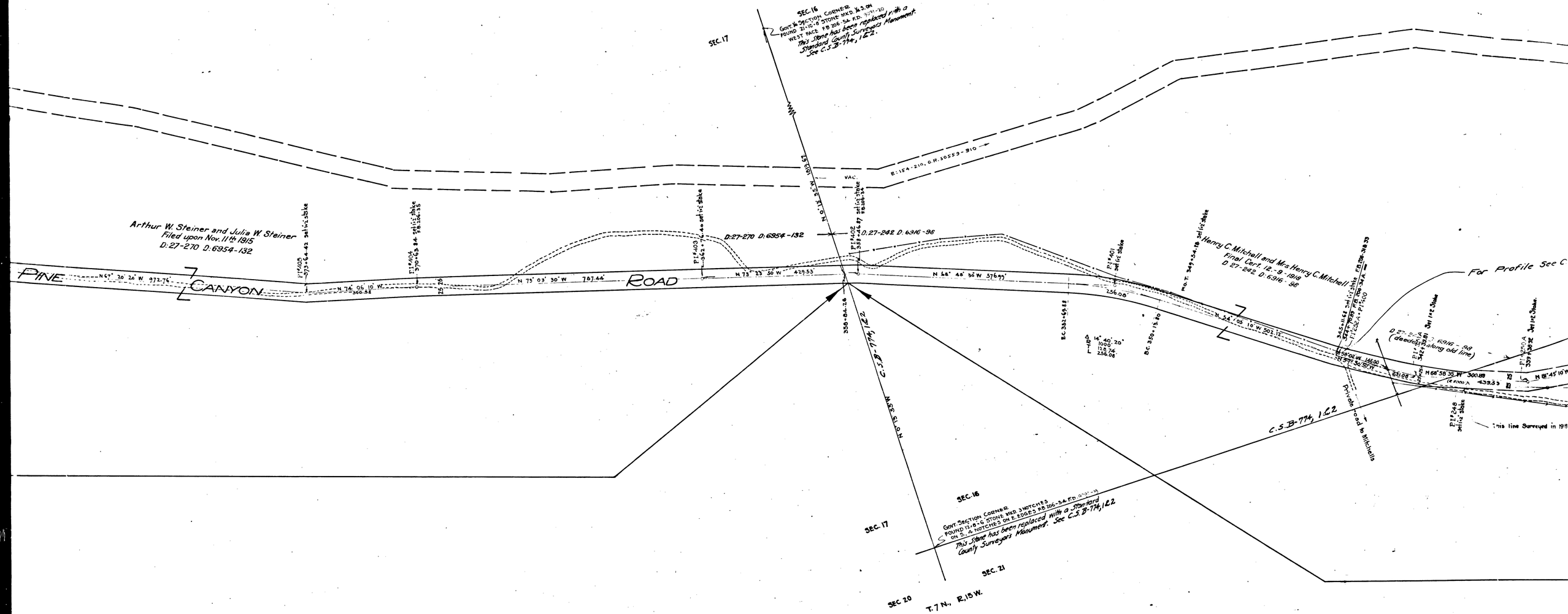

CS 8168-1

A4 OF A14

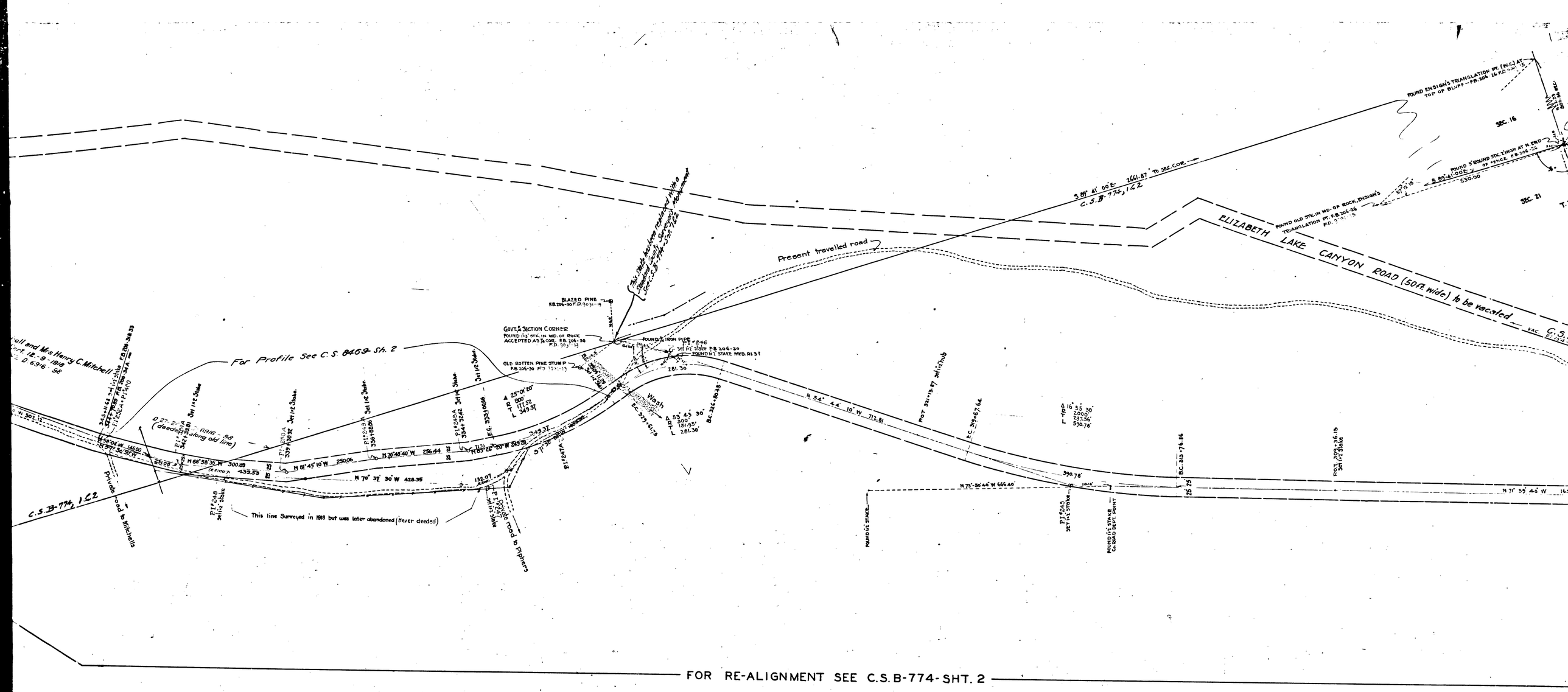

CS 81168-1

A5 OF A14

FOUND EN-SIGN'S TRIANGULATION PT. (N.C.) AT TOP OF BLUFF - F.B. 206-26 ADJ. N.W.

SEC. 15

SET 1½" STK. ON LINE N & S AND 30' PASSING THRU TRIANGULATION PT. FOR SECTION CORNER F.B. 206-26 F.D. 27-115

S 89°-49 30" E 1324.14

SEC. 16

FOUND 2" ROUND HUB & NAIL (NEW) F.B. 206-26

(This Stake has been replaced with a Standard County Surveyor's Monument. See C.S.B-774, 1&2.)

FOUND 3" ROUND STK. 2" HIGH AT N. END OF FENCE F.B. 206-26

S 89°-41 00" E 530.00

SEC. 22

SEC. 21

T. 7 N. R. 15 W.

FOUND OLD STK. IN MD. OF ROCK, ENSIGN'S TRIANGULATION PT. F.B. 206-26

LAKE CANYON ROAD (50 ft. wide) to be vacated — VAC. C.S. 5308

S 89°-49 30" E 1324.14

SEC. 15

SET 2" ROUND HUB BY BEARING TREE F.B. 206-27 F.D. 27-115

(Record distance of the corner from base of tree per C.S. 2011-45 is 14.4' N. Corner at this time be located by Johnson Monument & can set Per C.S.B-774-1 & 2.)

FOUND PINE TREE MKD. ¼ S.B.T. ON N.W.

Sec. 22

T. 7 N. R. 15 W.

S 89°-49 30" E 1324.15'

FOR RE-ALIGNMENT SEE C.S. B-774 SHT. 2

SAN FRANCISQUITO CANYON AND FAIRMONT ROAD (50 ft. wide)

QUARTER QUARTER SECTION LINE

N 0°-39 20" W

PI Sta. 299+26.18 Set 1½" Stake

N 71° 39 40 W 1656.45

297.86

112.86

299+96.77 F.B. 206-26

FOUND 1½" STK. (& P.S. Dam) F.B. 206-25

D: 27-238 D: 6905-71

E.C. 297+20.41

B.C. 298+07.32

Clarence C. Judey, Bertha E. Judey D: 6593-23 D: 27-238 D: 6905-71

N 58° 43 40 W 1018.61

D: 27-238 D: 6905-71

APPROXIMATE ¼ & ½ SEC. LINE

D: 27-238 D: 6905-71

D: 6901-267

N 0°-39 20" W 461.39

B.C. 277+33.84

B.C. 277+82.73

186.11'

PI = 248+ Set 1½" Stake F.B. 206-25

S 89°-54 10" W 1145.96

PINE CANYON ROAD

CHANGE IN ALIGNMENT TO BE

FOUND 1" IRON PIPE & CIRCLE OF ROCK 0.75 SOUTH & 0.71 WEST OF ITS

C.S.B. 774-1 & 2

D: 6590-96 D.H. Johnson and Alice H. Johnson D: 27-239 D: 6901-267 Fed. Land Bank of Berkeley, Mtgee. M. 4302-23

Pat. Nº 570337 Minnie C. Renner D: 27-272 D: 6905-26

Pat. 9-244 D.O. Maxwell & Daliah M. Maxwell D: 27-271 D: 6954-134 Federal Land Bank of Berkeley, Mtgee M. 4177-11

SAN FRANCISQUITO CANYON AND FAIRMONT

ELIZABETH LAKE CANYON ROAD (50 ft. wide) C.S. 5308

¼ Sec. Cor. SET 1½" STK. IN MD. OF ROCK, IN WASH FOR ¼ SEC. COR. SEC. 21 BY TIE DISTANCES TO WITNESS TREES (ENSIGN'S) F.B. 206-26 & 29 F.D. 27-112 This Stake has been replaced with a Standard County Surveyor's Monument. See C.S.B-774-1 & 2

SEC. 22

1322.78

C.S.B-774, 1 & 2

FOUND BUCKEYE MKD. ¼ S.B.T. (ENSIGN) F.B. 206-26 & 29 F.D. 27-112

FOUND BLACK OAK MKD. ¼ S.B.T. F.B. 206-26 & 29 F.D. 27-112

SEC. 21

CS 8168-1

A6 OF A14

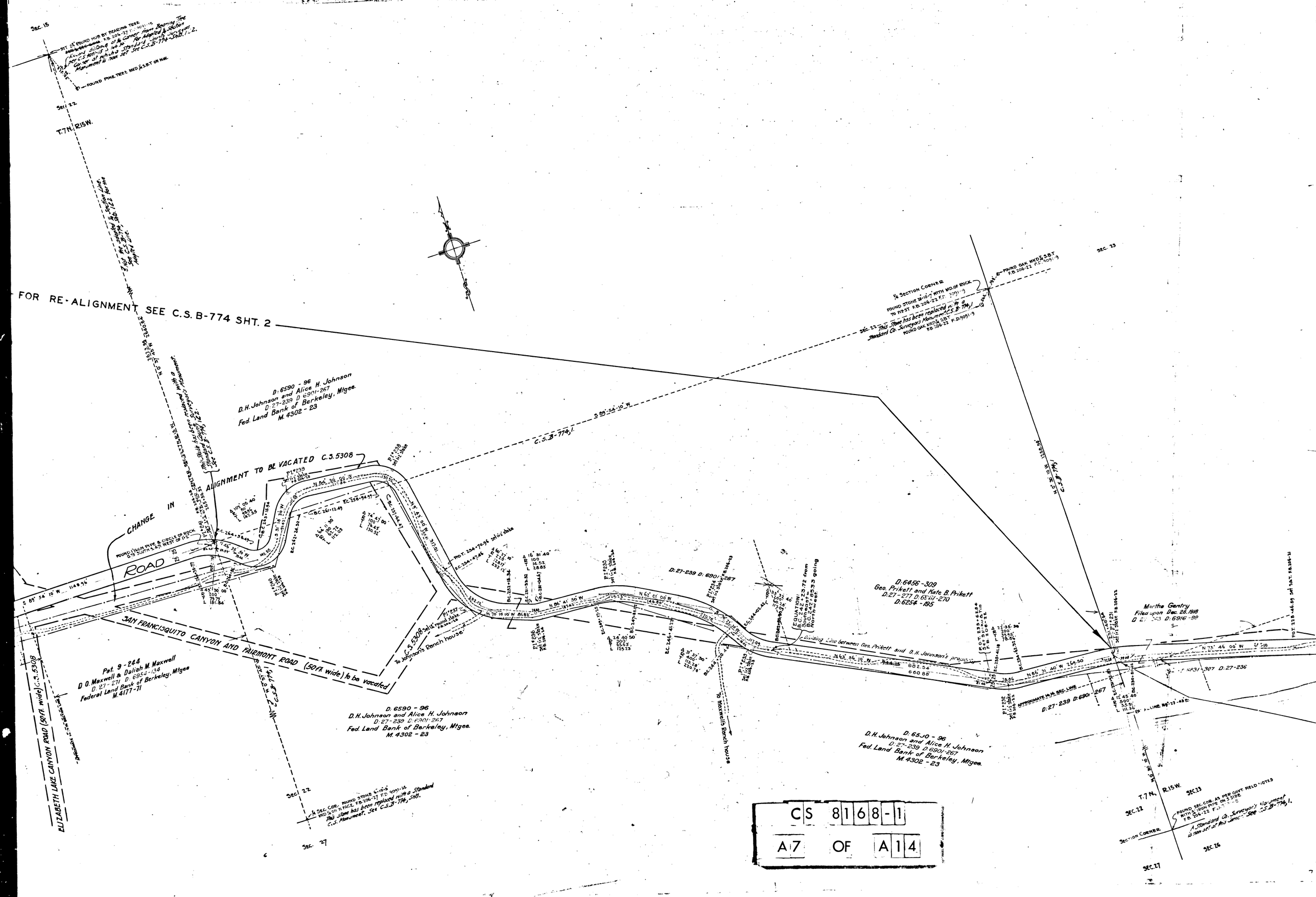

CS 8168-1

A7 OF A14

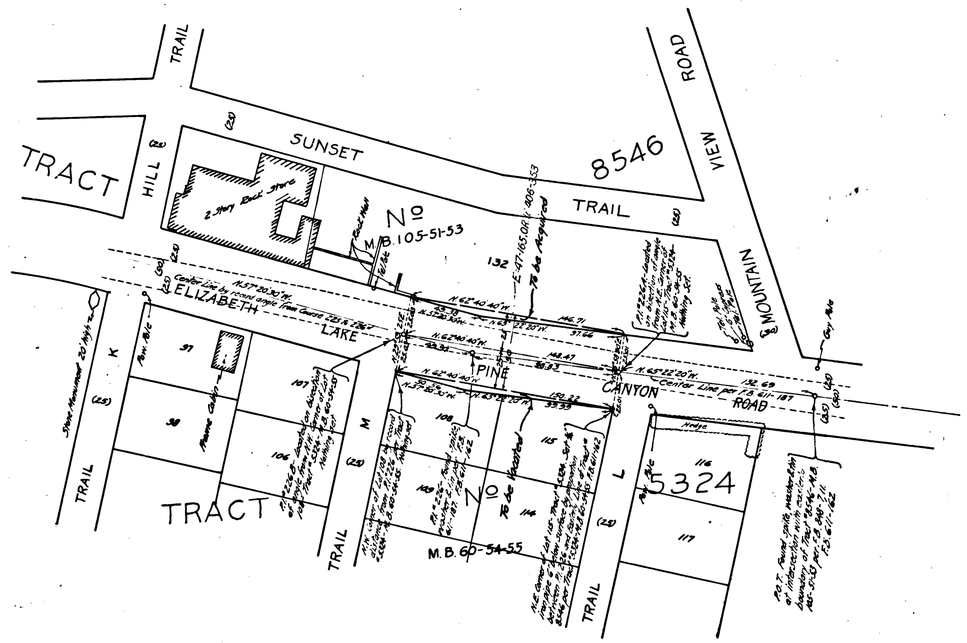

LINE CHANGE AT P.I. 226
PROPOSED BY COUNTY ROAD DEPARTMENT IN JULY 1940
SCALE: 1 INCH = 40 FEET

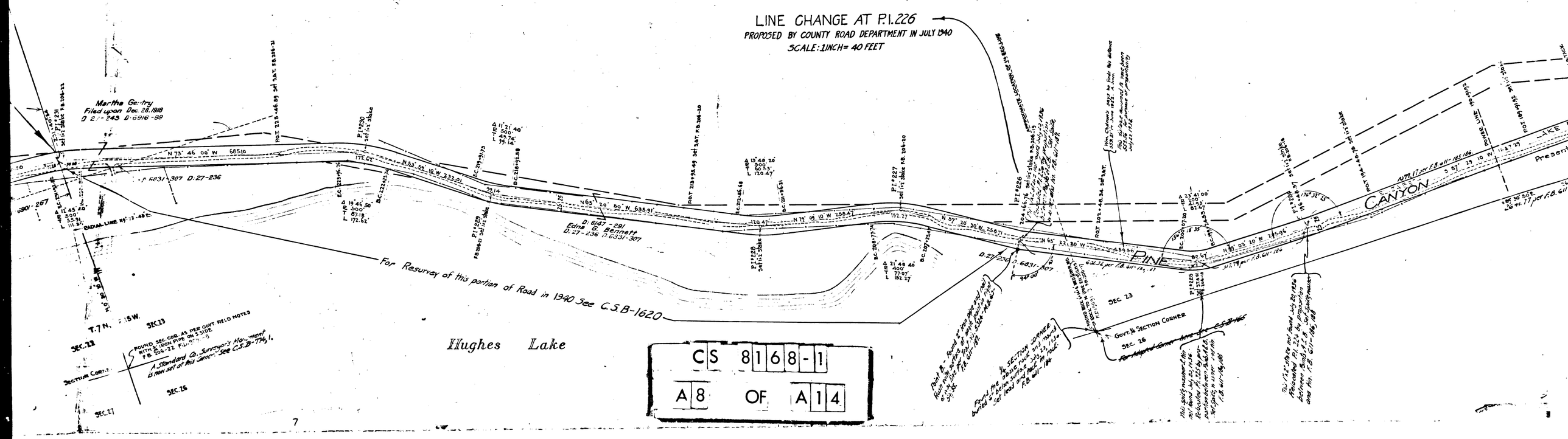

CS 8168-1

A8 OF A14

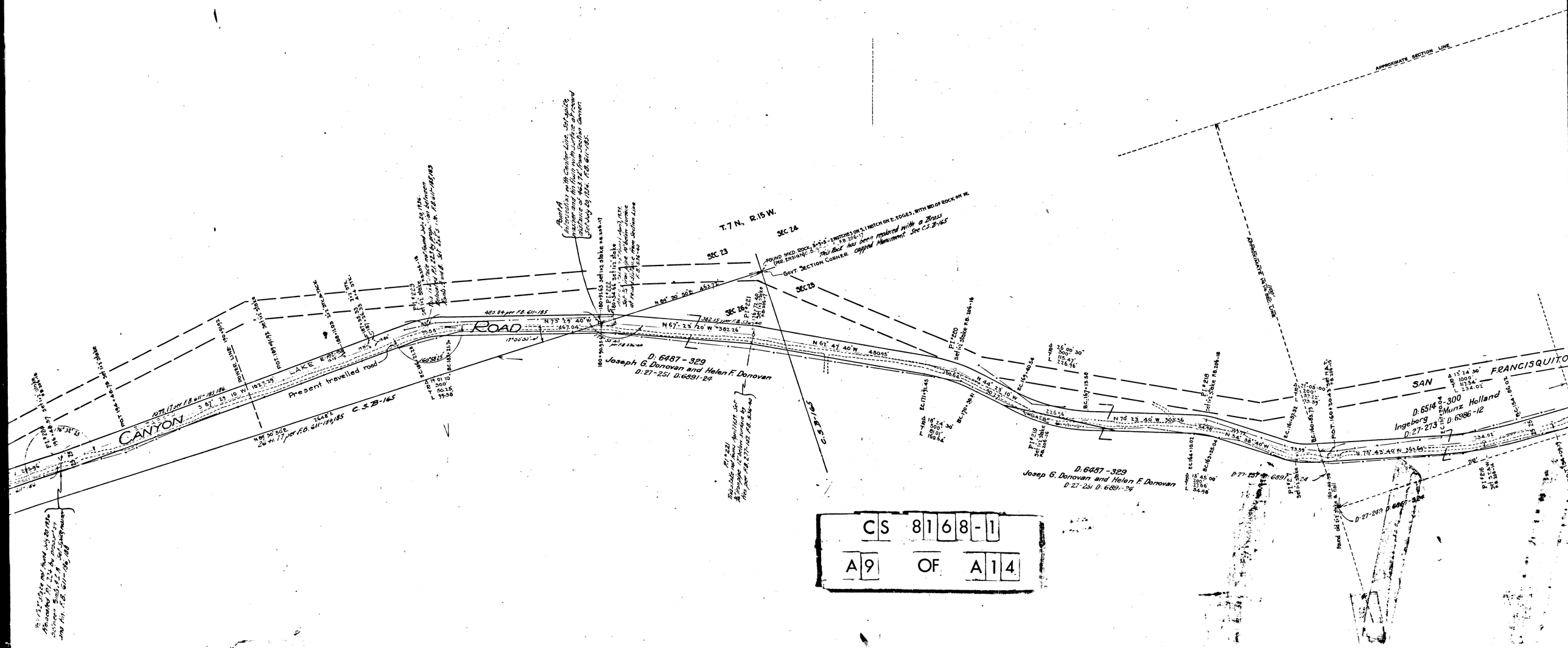
T.7 N., R.15 W.
SEC 24
SEC 23
SEC 25
SEC 26
SEC 35
SEC 36
APPROXIMATE SECTION LINE
APPROXIMATE QUARTER SECTION LINE
Govt. Section Corner
This Rock has been replaced with a Brass capped Monument. See C.S. B-165
Present travelled road
LAKE
CANYON
ROAD
SAN FRANCISQUITO
D: 6487 - 329
Joseph G. Donovan and Helen F. Donovan
D: 27-251 D: 6891-24
D: 6514 - 300
Munz Holland
Ingeborg
D: 27-273 D: 6986-12
C.S. B-165
CS 8168-1
A9 OF A14

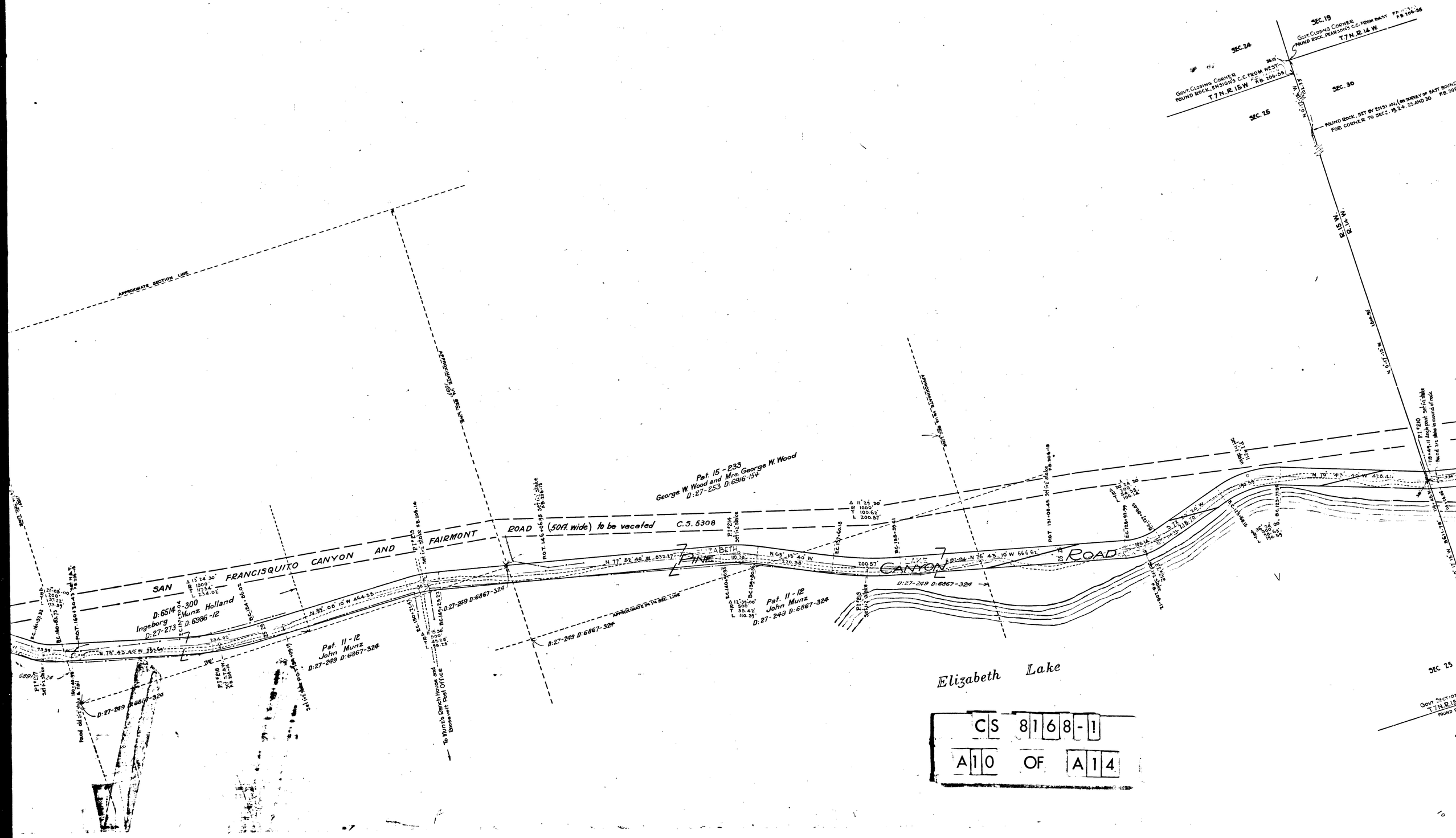

CS 8168-1

A10 OF A14

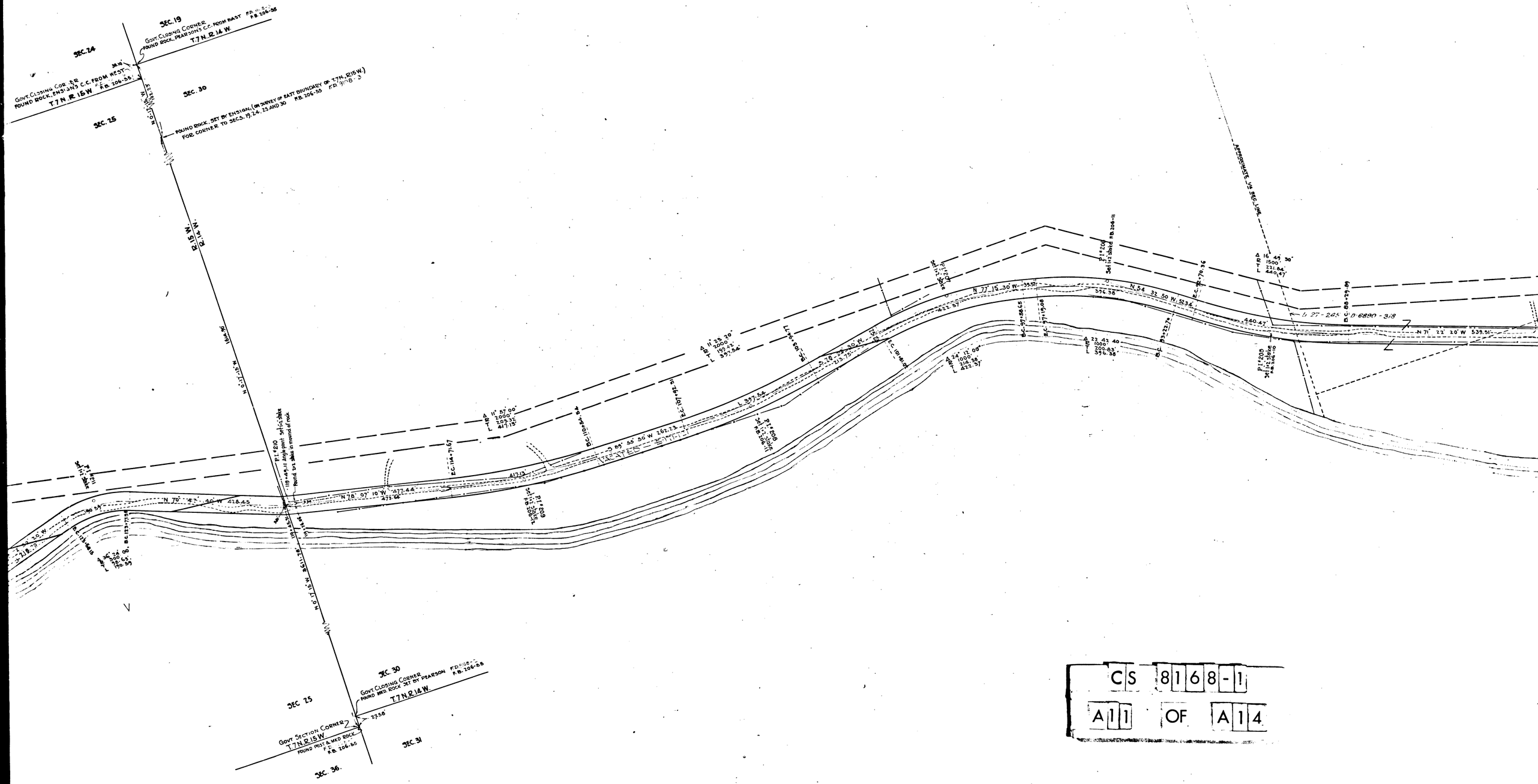

CS 8168-1

A11 OF A14

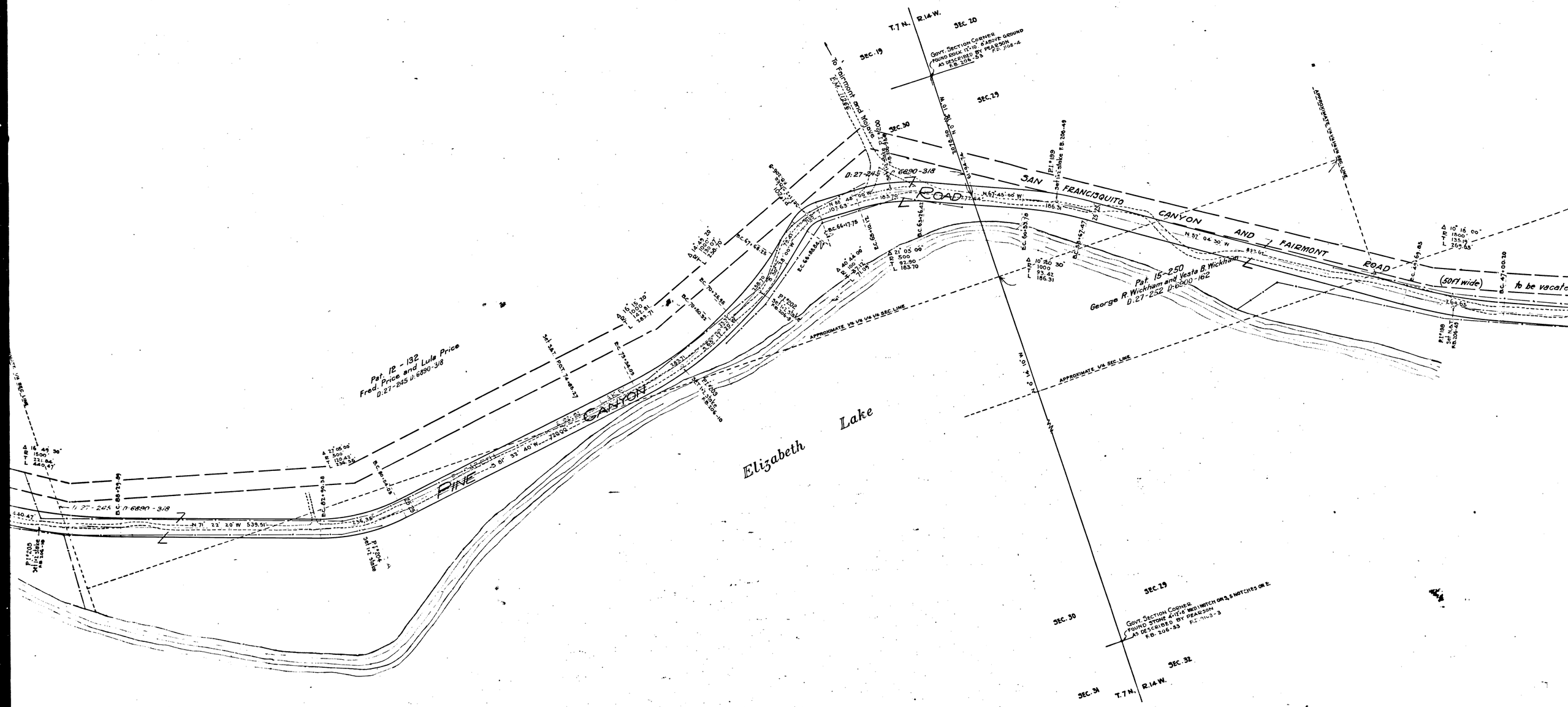

CS 81688-1

A12 OF A14

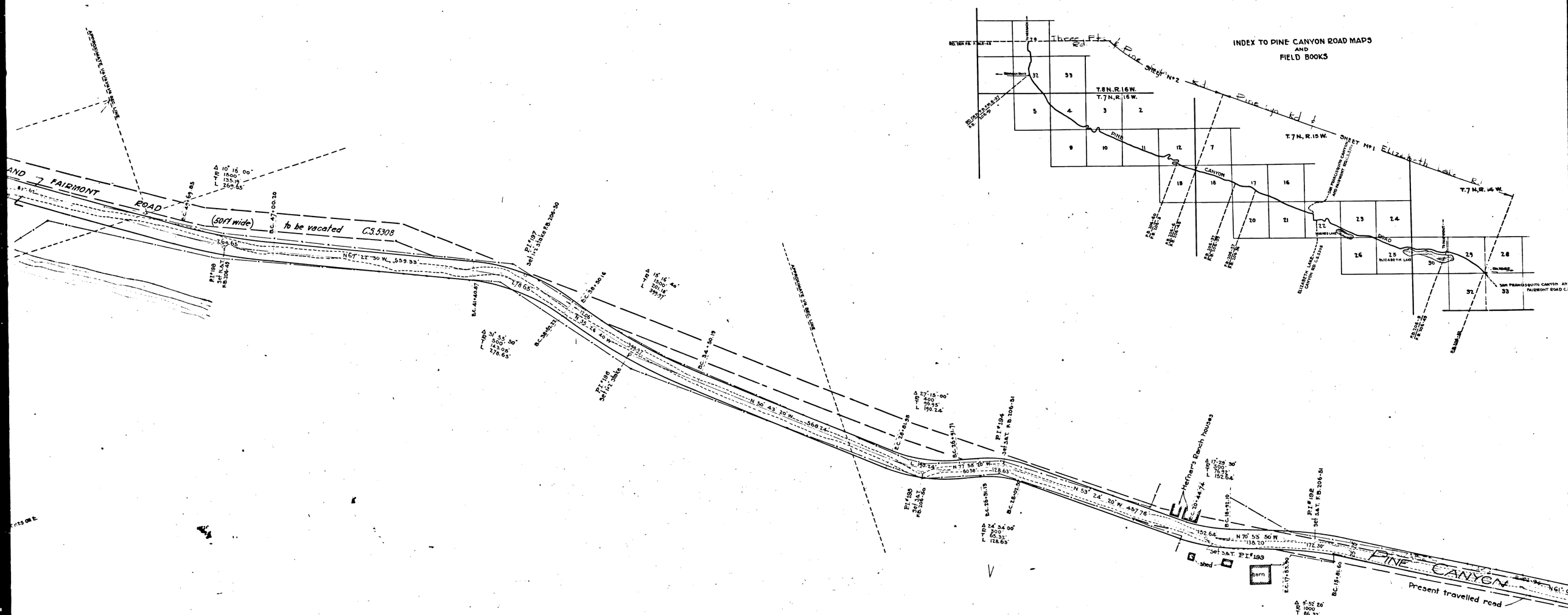

CS 8168-1

A13 OF A14

ELIZABETH LAKE RD.
MAP OF AND
PINE CANYON ROAD
FROM
ELIZABETH LAKE TO BOWMAN ROAD
LOCATED IN

TOWNSHIPS 7 AND 8 NORTH RANGES 14, 15 AND 16 WEST

COUNTY SURVEYORS MAP Nº 8168

SHEET 1 OF 2 SHEETS

ALFRED JONES ACTING COUNTY SURVEYOR

SURVEYED JUNE 11 TO AUG. 13, 1918

SCALE 1" = 100'

Surveyed under Instructions of the Board of Supervisors per Order dated May 27, 1918.
Bearings based on Solar Observation taken at West line of Sec. 18 T.7 N. R.15 W. F.B. 206-A

INDEX Nº 72

Field Book 206 pages 1 to 94 and 128 to 175
Surveyed by Comly
Plotted by Doan
Checked by Weary

Pine Canyon Rd. changed to Elizabeth Lake - Pine Canyon Rd. : D.49-156

INDEX TO PINE CANYON ROAD MAPS AND FIELD BOOKS

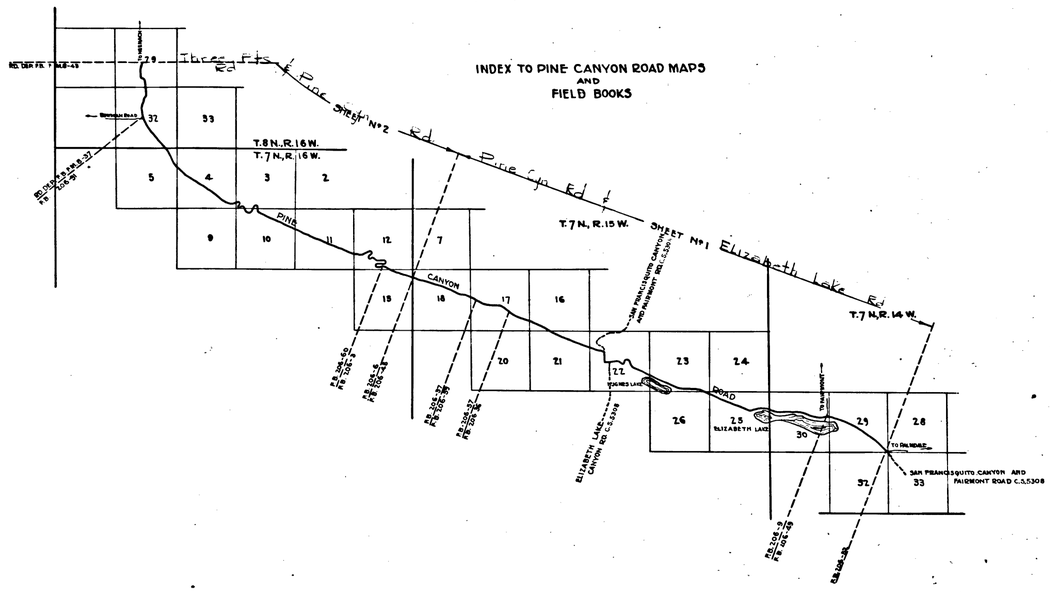

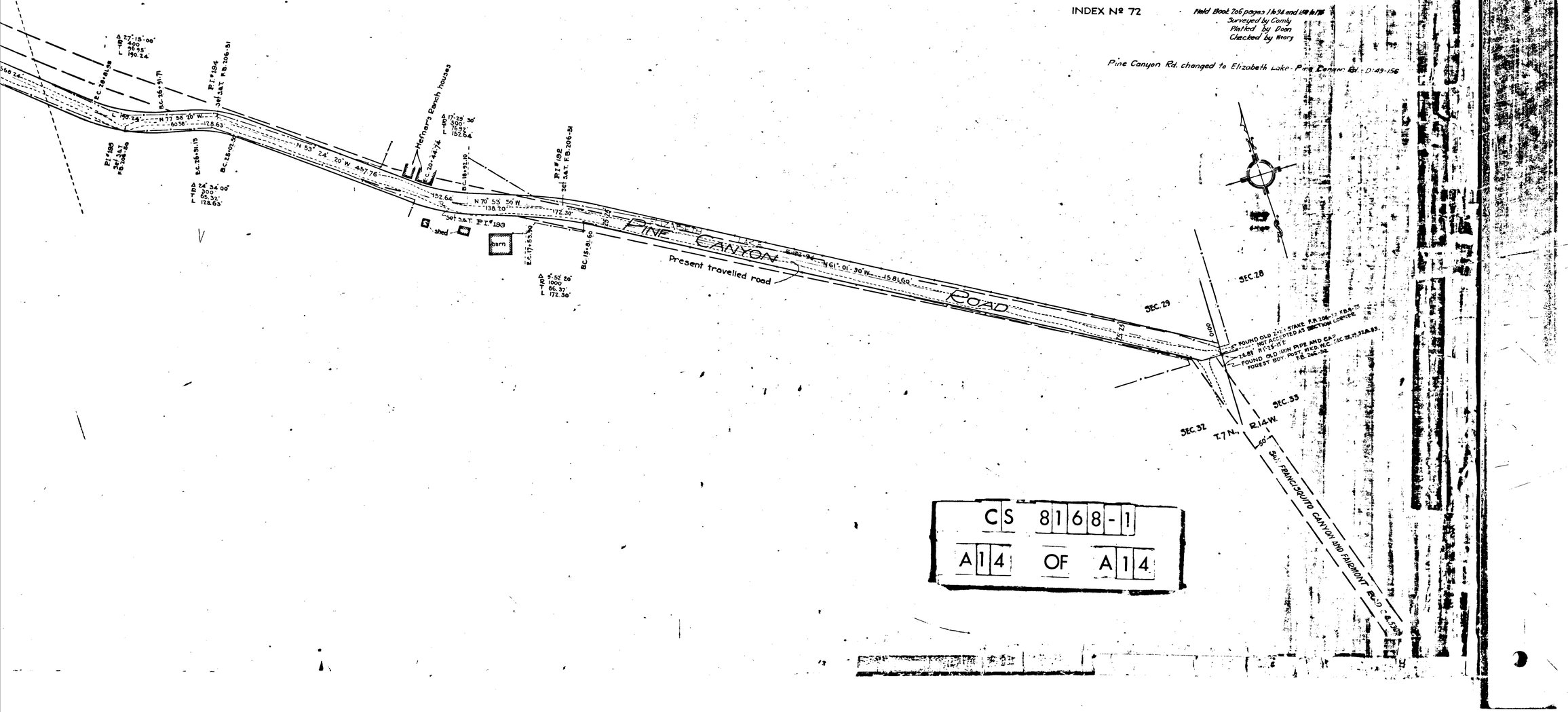

CS 8168-1

A14 OF A14