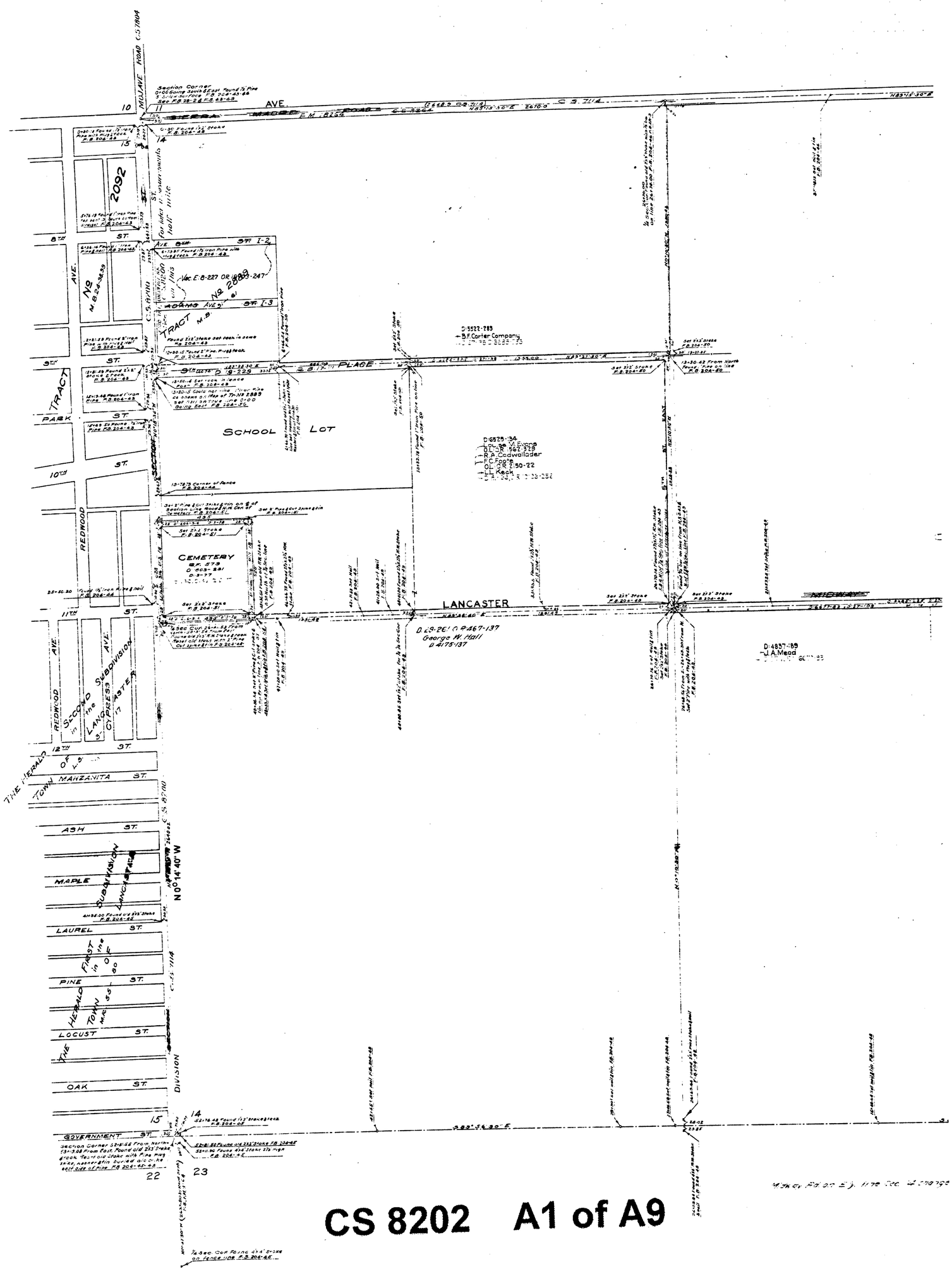


CS 8202 A1 of A9

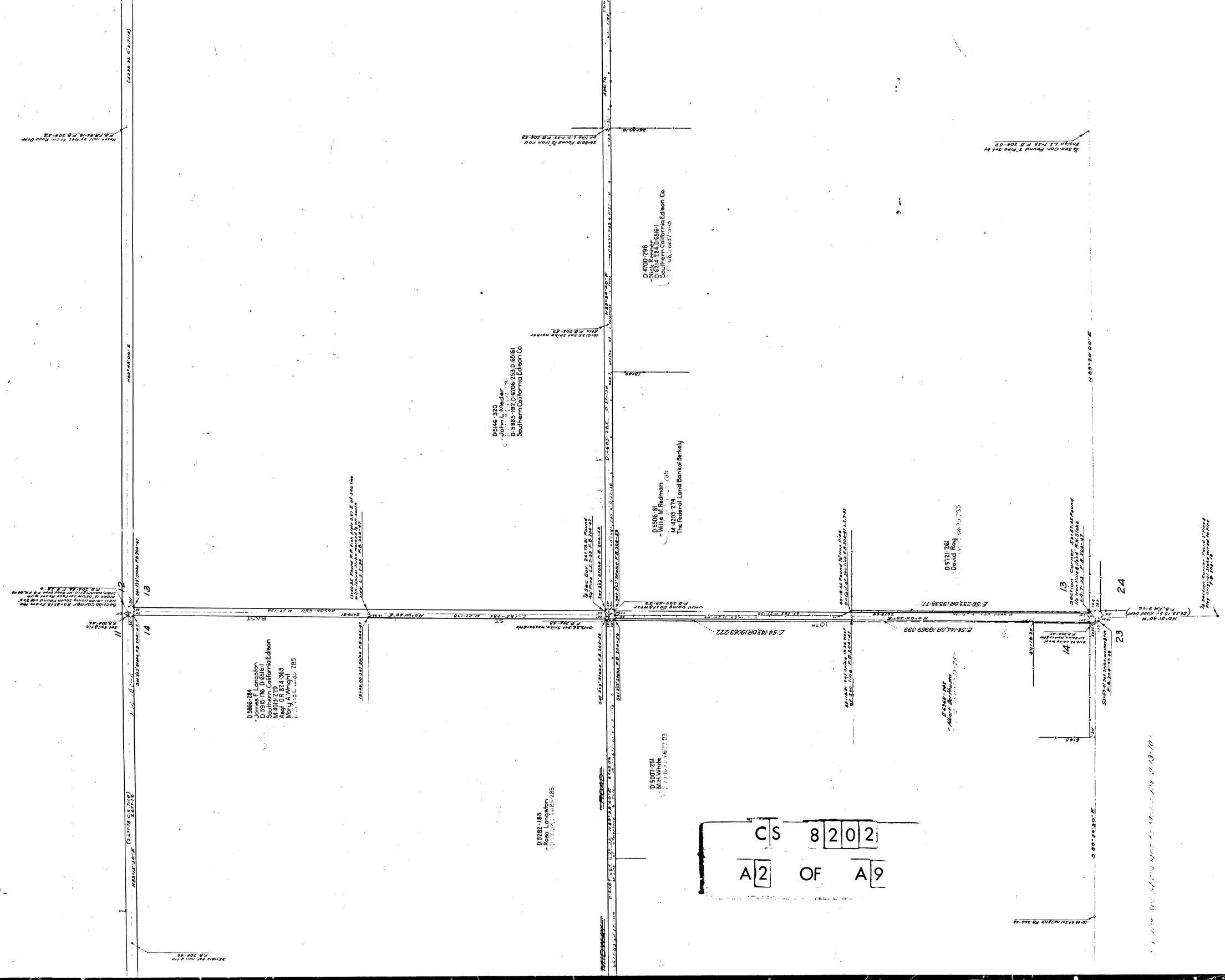
D-4700-298
Nick Renner
D-6214-284, D-6516-1
Southern California Edison Co.
D-5146-320
John L. Meder
D-5885-192, D-6206-253, D-6516-1
Southern California Edison Co.
D-5306-81
Willie M. Redman
M-4203-274
The Federal Land Bank of Berkely
D-5721-261
David Roy
D-5066-284
James F. Langston
D-5915-176, D-6516-1
Southern California Edison
M-4013-279
Asgt: O.R. 814-363
Mary A. Wright
D-5077-251
M.H. White
D-5282-183
Rosa Langston
EAST
ST
10TH
HIGHWAY
13
24
14
23
11
12
CS 8202
A2 OF A9

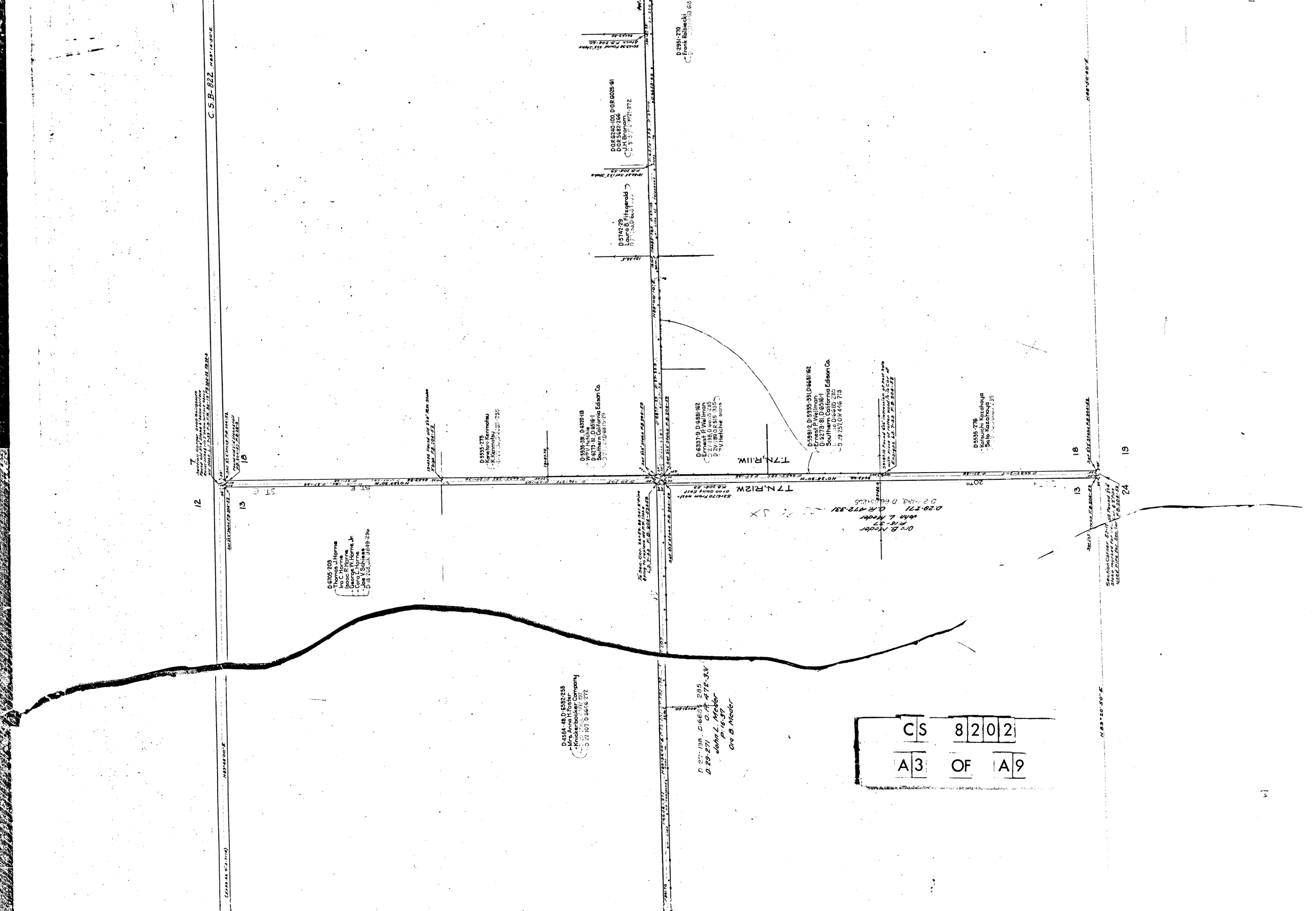
C.S.B-822
D:5535-275
Kenneth Kennotau
D:5535-331, D:6370-113
Will Hetche
D:6337-9, D:6681-162
Ernest P. Wallman
D:5981-2, D:5935-331, D:6681-162
Ernest P. Wallman
Southern California Edison Co.
D:5535-276
Katsuichi Kazahaya
Sato Kazahaya
D:6705-203
Thomas J. Horne
Ina C. Horne
Isaac R. Horne
George H. Horne Jr.
Carol Horne
Joe V. Schiess
D:4584-49, D:6582-255
Mrs. Anne H. Foster
Knickerbocker Company
D:5742-29
Laura B. Fitzgerald
D:2951-270
Frank Raibiecki
D.O.R.6240-100, D.O.R.6025-61
D.O.R.5682-266
J.H. Branom
T.7N.,R.11W.
T.7N.,R.12W.
Ore B. Meder
John L. Meder
P.16-37
D.29-271 O.R.472-331
D.27-138, D.6685-285
John L. Meder
P.16-37
Ora B. Meder
CS 8202
A3 OF A9

C.S.B-822 N89°14'50"E (S 343.60 C.S. 7114) SIERRA MADRE ROAD FM 1R264

7 8 Section Corner. 0+00 Going South Found 2½" Stake 8" below surface set spike 8 in over old stake 2" below surface F.B. 204-53 Feet Dist. F.B. F.B. 84-54 Jac F.B. 28-4

Set 2½" Stake F.B. 204-53

18 17

Set 2½" Stake F.B. 204-53

0.30 Found old 2½" Stake & nail C.D. 204-53 F.B. 28-4

E:132-192; O.R. 43306-212

ST. E

D:5800-342
F.L. Kimball
D:5938-261, D:6516-1
Southern California Edison Co.
D:27-136, D:6685-283

E:132-105; O.R. 42944-436

P:13-198
Philander E. Berry
D:5909-331, D:6516-1
Southern California Edison Co.
D:27-110, D:6677-81

E:132-105; O.R. 42944-438

D:5916-308
D:5997-52
D:5985-180
Clay E. Crapnell
D:27-133, D:6685-285

MIDWAY ROAD

Set 2½" Stake F.B. 204-60

D:2951-270
Frank Rolbiecki
D:27-[illegible], D:6693-68

D:4915-209, D:5649-272
Torakichi Nozaki
Mizue Nozaki
D:27-130, D:6685-285

P:13-165
August Johnson
D:27-[illegible], D:6685-285

P:14-220
Thorwald Johnson
D:27-130, D:6685-285

E:132-105; O.R. 42944-391

E:132-106; O.R. 42945-388

39+27.78

39+61.36 Set 1½" Stake F.B. 204-53

E:132-106, O.R. 42945-252

D:6187-246
Otogoro Katsuda
D:27-133, D:6685-285

E:132-117 O.R. 42945-376

18 17

Set 2½" Stake F.B. 204-53

N88°50'40"E

Section Corner 52+74.56 Found 2" Pipe & Plug old Juniper Stake on East side F.B. 204-53

19 20

N0°18'10"W 2642.5' by Road Dist. F.B. 204-53

¼ Sec. Cor. Found 2" Pipe & Plug F.B. 204-53

CS 8202

A4 OF A9

41

C.S.B-822

N89°12'40"E (5365.86 C.S.7114)

C.S. 7114

8

Found 2½" Stake F.B. F.R. 86-23 P.B. 204-54

9 Section Corner 0+00 Going South Found Old 2½" Stake 6" below Surface Set Nail by tics in Road Dept. F.B. F.R. 86-23 P.B. 204-54

Set 2½" Stake F.B. 204-54

Set 2½" Stake F.B. 204-54

17

16

15+00 Set 1½" Stake 0.15 West of Sec. line F.B. 204-54

D:5674-302
Sarah S. Ross
D:5978-1; D:6516-1
Southern California Edison Co.
D:27-138 D:6685-285

P:12-281
Mabel N. Kidd
D:5863-293, D:6516-1
Southern California Edison Co.
D:27-138, D:6685-285

D:6039-5
Thomas J. Tuohy
Mary J. Tuohy
D:5942-188, D:6516-1
Southern California Edison Co.
D:27-138, D:6685-285

1/4 Sec. Cor. 26+68.03 From North-0+00 Going West-0+00 Going East Found ¾" Iron drift spike with mark of iron attached F.B. 204-54, 61

Set 2½" Stake F.B. 204-61

Set 2½" Stake F.B. 204-61

Set 2½" Stake F.B. 204-61

Set 2½" Stake F.B. 201-61

N89°33'30"E 534.26.5

P:13-165
August Johnson
D:27-138, D:6685-285

P:13-132
Martha R. Titus
D:27-138, D:6685-285

P:14-316
Thomas M. Forquer
D:27-138, D:6685-285

D:5689-226
Andrew E. McClintock
Mary E. McClintock
D:6474-173, D:6482-237, D:6516-1
Southern California Edison Co.
D:27-138, D:6685-285

40102.58 Set nail & tin 0.16 West of Sec. line F.B. 204-54

40102.60

P:15-100
Mabel I. Bowser
D:27-138, D:6685-285
John W. & Mrs. J.W. Bowser signed

40TH

17

16

W½ SW¼

Set 2½" Stake F.B. 204-54

Set 2½" Stake F.B. 204-54

N89°49'40"E

Section Corner, 33+33.60 Found 4x4 H.W. Stake Marked for Sec. Cor. Reset 4x4 Stake with 2" Pipe & plug with spike & tin buried 4'x6" on North side of Pipe F.B. 204-54

AVE.

20

21

CS 8202

A5 OF A9

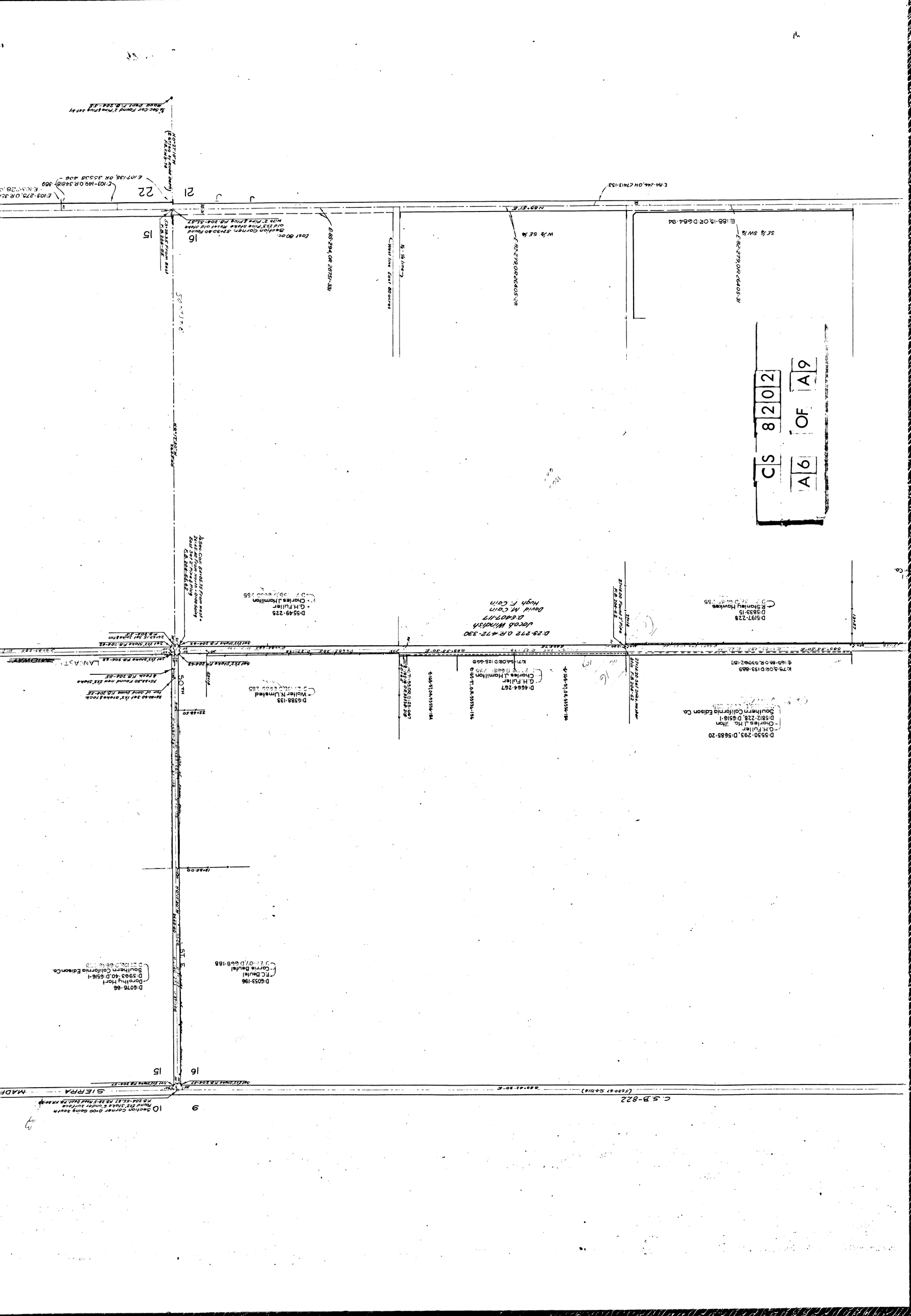
CS 8202
A6 OF A9
C.S.B-822
SIERRA
MADE
LANA
50TH
ST
15
16
21
22
9
10
D:29-272 O.R.472-390
Jacob Windisch
D:6407-117
David M. Coin
Hugh F. Coin
D:5197-228
D:5833-15
Richmond Howkes
D:5549-225
G.H.Fuller
Charles L.Hamilton
D:6588-133
Walter N.Umstead
D:4464-267
G.H.Fuller
Charles J.Hamilton
D:5530-293, D:5685-20
G.H.Fuller
Charles J.Hamilton
D:5812-228, D:6516-1
Southern California Edison Co.
D:6076-66
Dorothy Hart
D:5963-40, D:6516-1
Southern California Edison Co.
D:6053-196
F.C.Beutel
Carrie Beutel
N89°-81'E
S89°-33'30"E
N0°-37'10"W
S0°-17'E
S0°-17'E
S89°-42'20"E
S89°-33'30"E
E:84-246, OR 27413-153
E:188-15, OR:D:684-94
E:82-276, OR 24405-31
E:82-276, OR 24405-28
E:65-294, OR 28751-331
West line East 80 acres
W½ SE¼
SE¼ SW¼
Lost 80 acre
Section Corner S2930.80 found
Geodetic Corner S2930.80 found
old 2½" Pipe Stake Reset old stake
with 2" Pipe & Plug FB.204-55,67
Set 2½" Stake FB.204-55
Set 2½" Stake FB.204-55
Set 2½" Stake FB.204-55

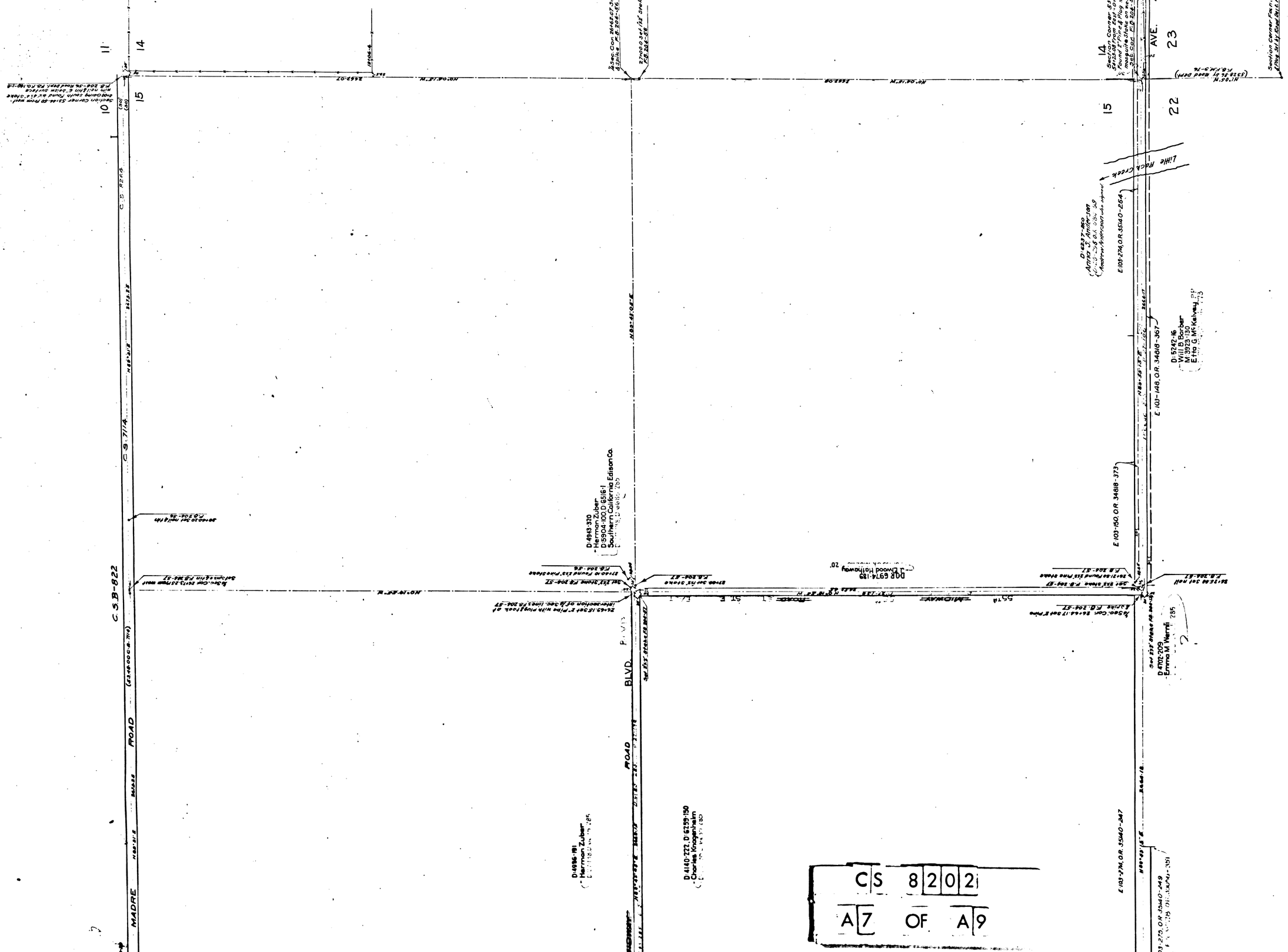
C.S. 8202
A7 OF A9
SIERRA MADRE ROAD
C.S. 822
C.S. 7114
BLVD.
AVE.
Little Rock Creek
D-4943-320
Herman Zuber
D-5904-100, D-6516-1
Southern California Edison Co.
D-4896-181
Herman Zuber
D-4140-222, D-6259-150
Charles Krogenheim
D-4702-203
Emma M. Warren
D-5242-16
Will B. Barber
M. 3923-130
E. Ito G. McKelvey
D-4837-850
Anna S. Antifer
E 103-274, O.R. 3540-264
E 103-148, O.R. 3468-367
E 103-150, O.R. 3468-373
E 103-234, O.R. 3540-247
E 103-270, O.R. 3540-249
E 103-140, O.R. 3468-369
Section Corner Found 3/4" Iron Pipe
Section Corner Found 3/4" Iron Pipe


CS 8202
A8 OF A9
10
11
15
14
22
23
Section Corner 5.3+24.15 From north & 4+23.08 from East + 2+20 Going West P. Found 2" Pipe & Plug with old 2x3" hewn mesquite Stake on west side scribed for Sec Cor. F.B. 204-56, 58
Section Corner Found 2" Pipe & Plug Set by Road Dept. F.B. 206-56
1/4 Sec. Cor. 26+62.07 Set 2" Pipe & Spike F.B. 204-56
27+00.0 Set 1x2" Stake F.B. 204-58
N0°08'15"W.
2662.07
18+06.4
MIDWAY ROAD
AVE.
N83°49'43"E
E107.134, O.R. 35538-197
E107.25, O.R. 35305-220
E107.5, O.R. 35242-244
E:103-275, O.R. 35140-251
E:103-150, O.R. 34818-377
E:103-149, O.R. 34818-371
D:6324-317
E.H. Boausch
D:6451-334, D:6516-1
Southern California Edison Co.
D:O.R. 9720-374
F.C. Marcotti
D:O.R. 4997-389
A. Marcotti
D:O.R. 4739-400
Herman F. Lohman
Elizabeth H. Lohman
D:6447-305
Southern California Edison Co. Ltd.
R/W for poles
D:O.R. 5529-155
Herman F. Lohman
D:6447-305, D:6516-1
Southern California Edison Co.
20' R/W
U.S.A.
L:O:*035568
Stanislas Valliere
P:15-135
George A. Niller
P:15-125
Charles C. Nourse
T.D:6501-99
T.I. and T. Co.
20' R/W
Additional 10' R/W
Emma H. Underhill
D:O.R. 13735-390
Southern California Edison Co. Ltd.
R/W for poles
D:6460-326
Found 2" F.B. 20