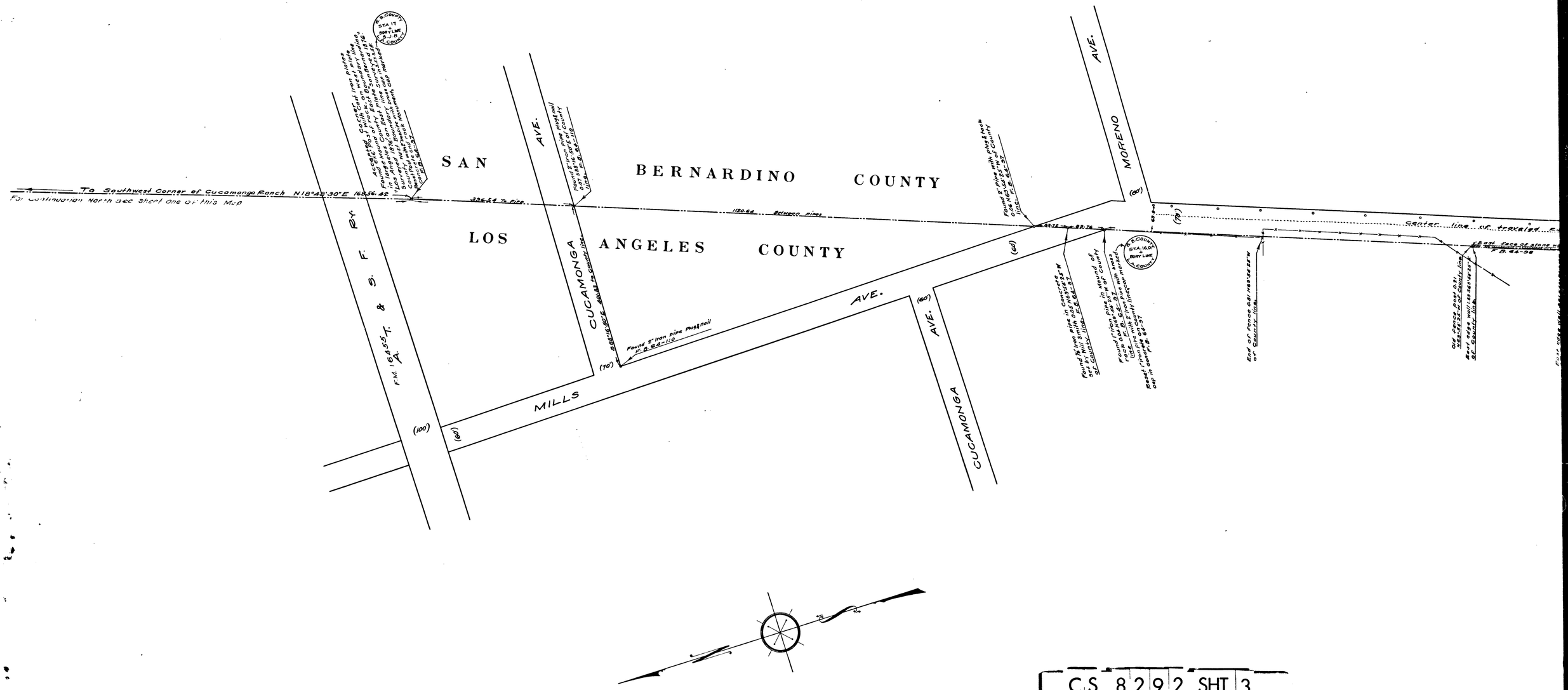

CS 8292 SHT. 3
A1 OF A9

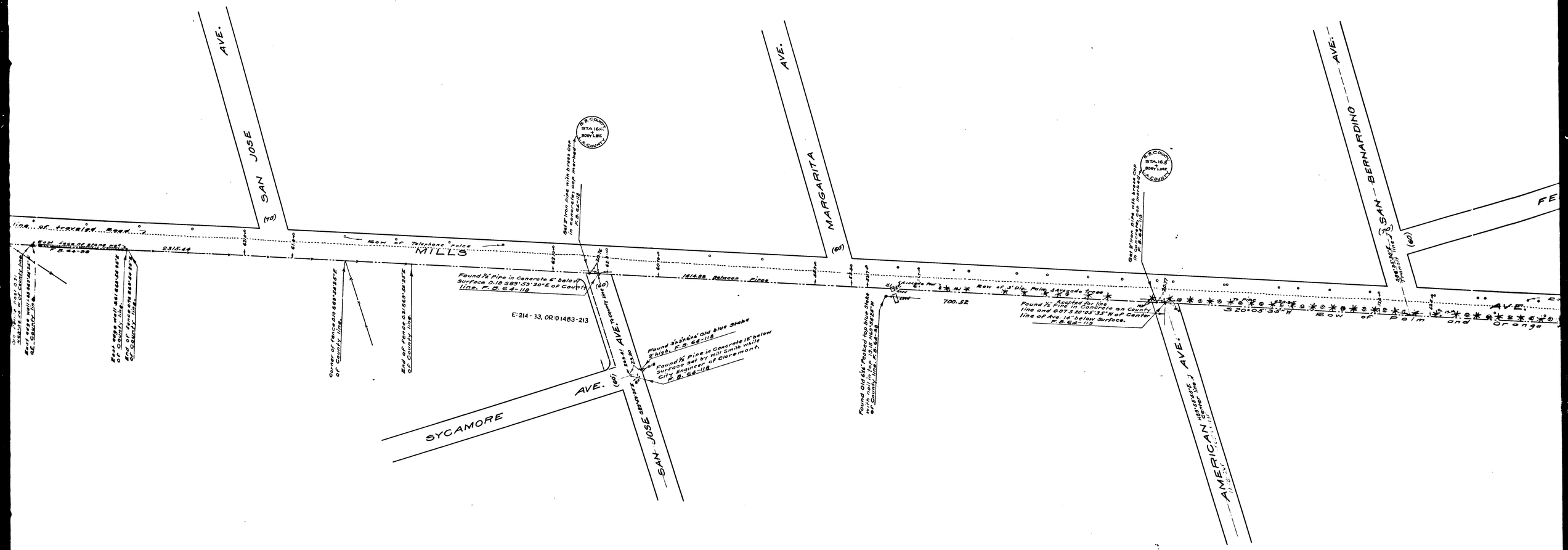

CS 8292 SHT. 3

A2 OF A9

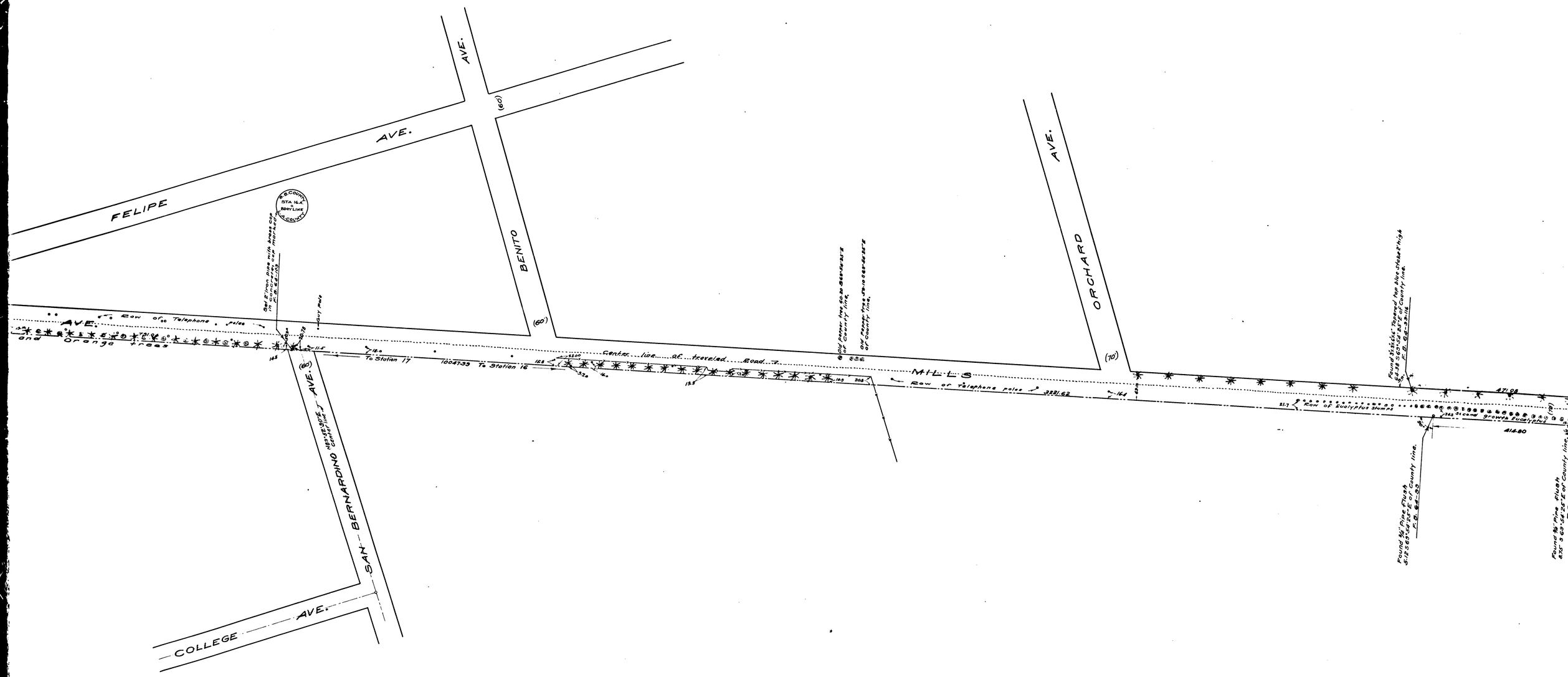

CS 8292 SHT. 3

A3 OF A9

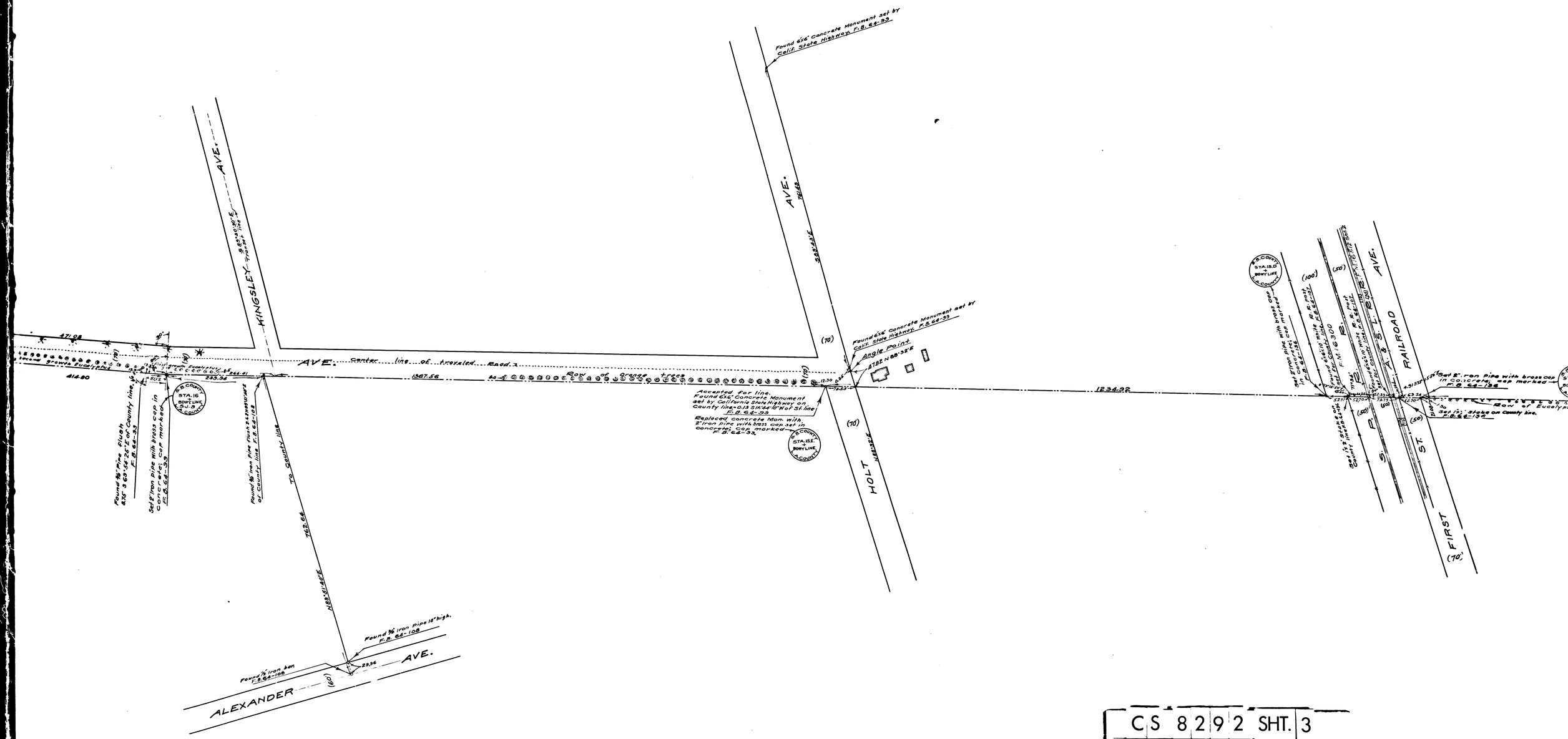

CS 8292 SHT. 3
A4 OF A9

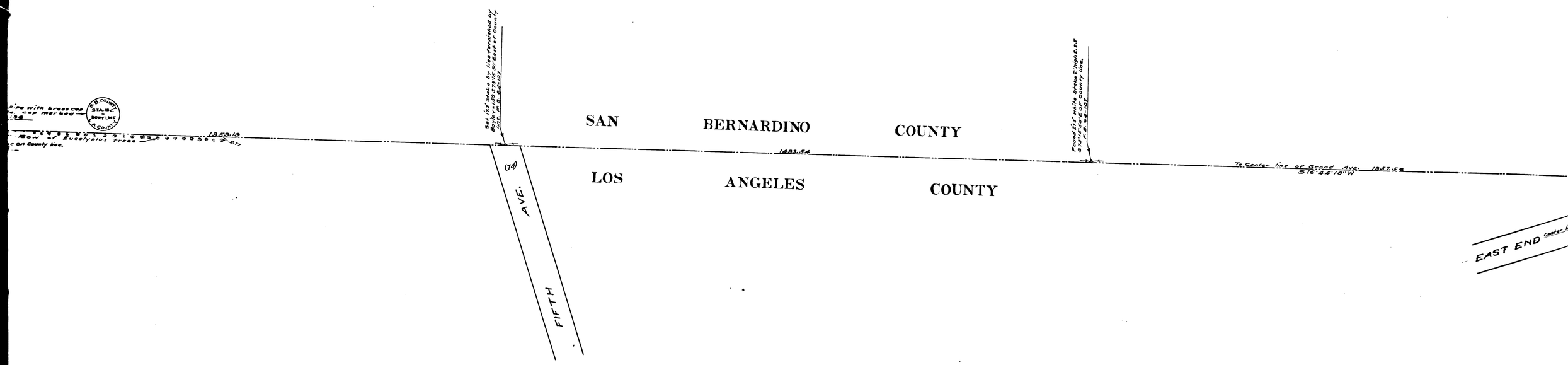

CS 8292 SHT. 3

A5 OF A9

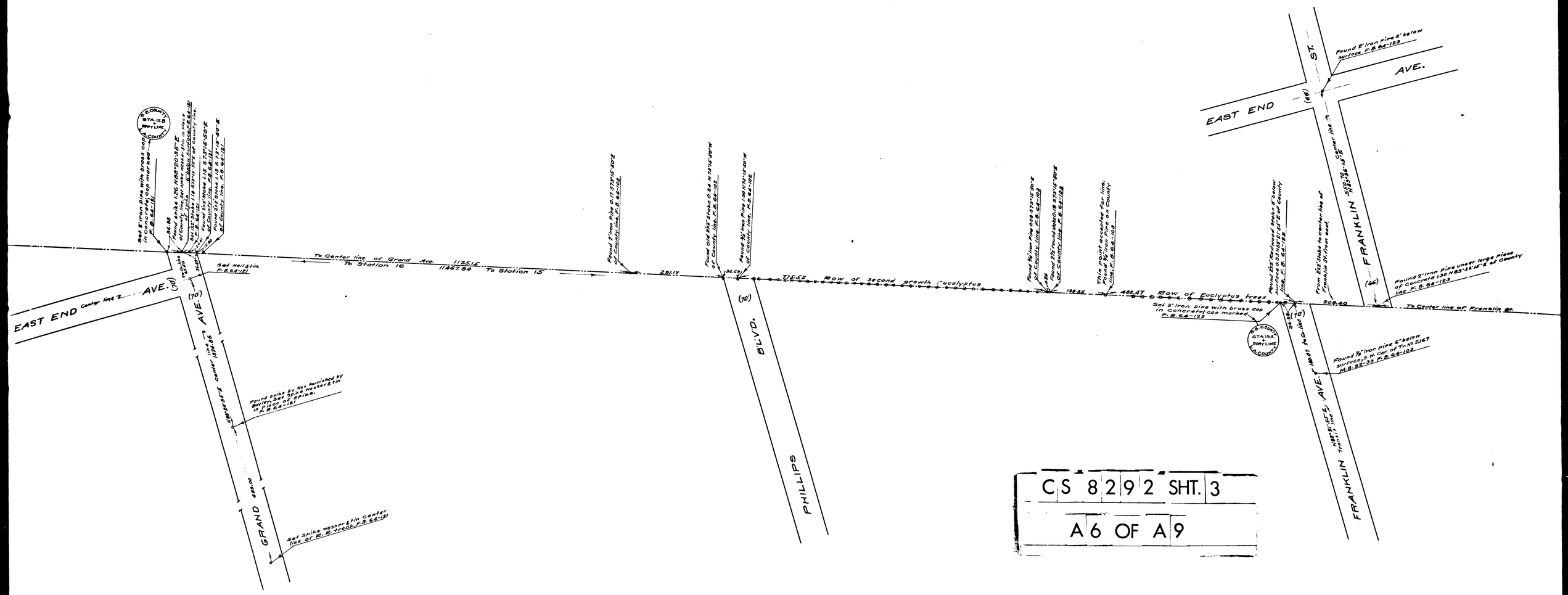

CS 8292 SHT. 3

A6 OF A9

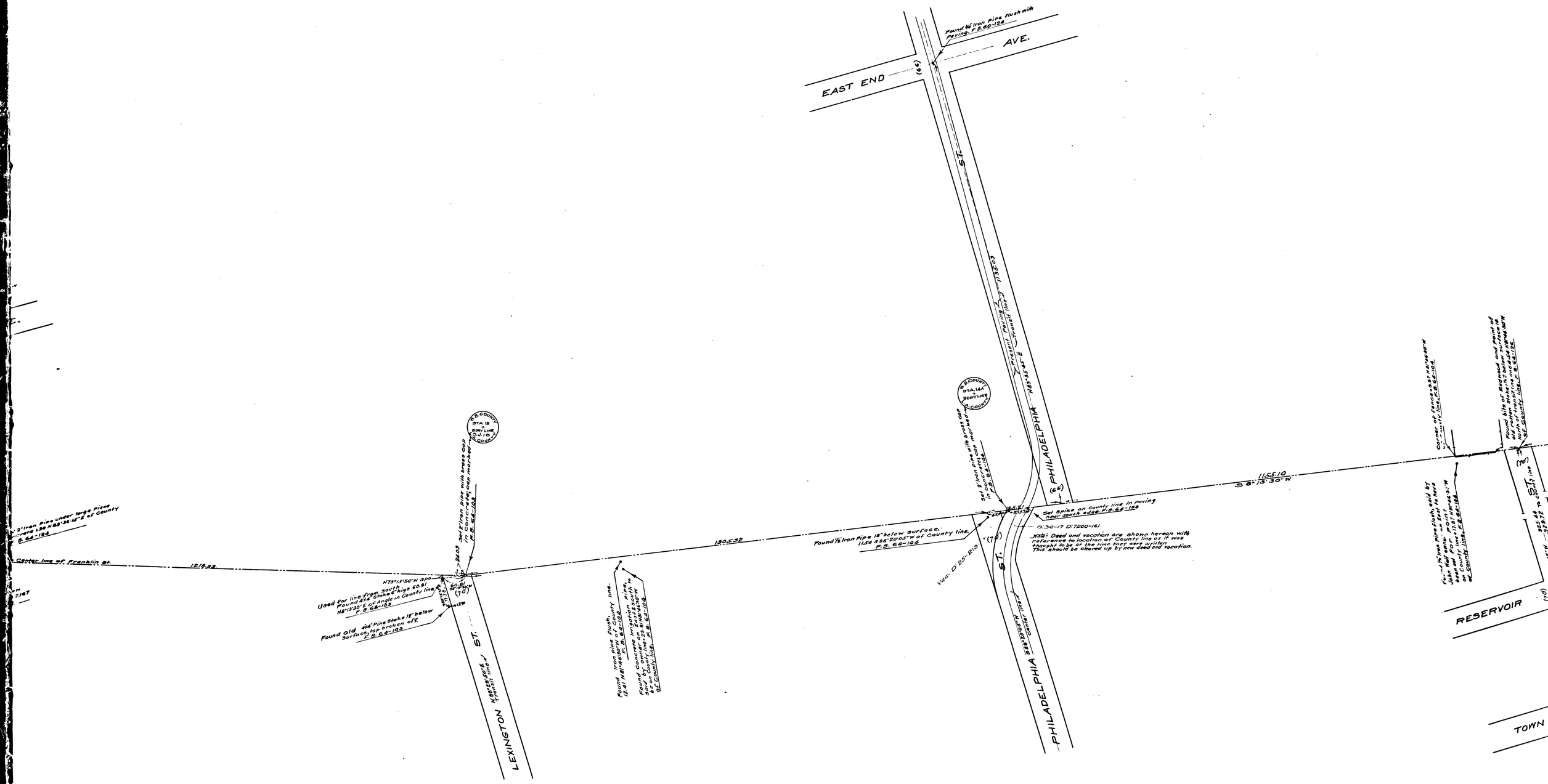

CS 8292 SHT. 3

A7 OF A9

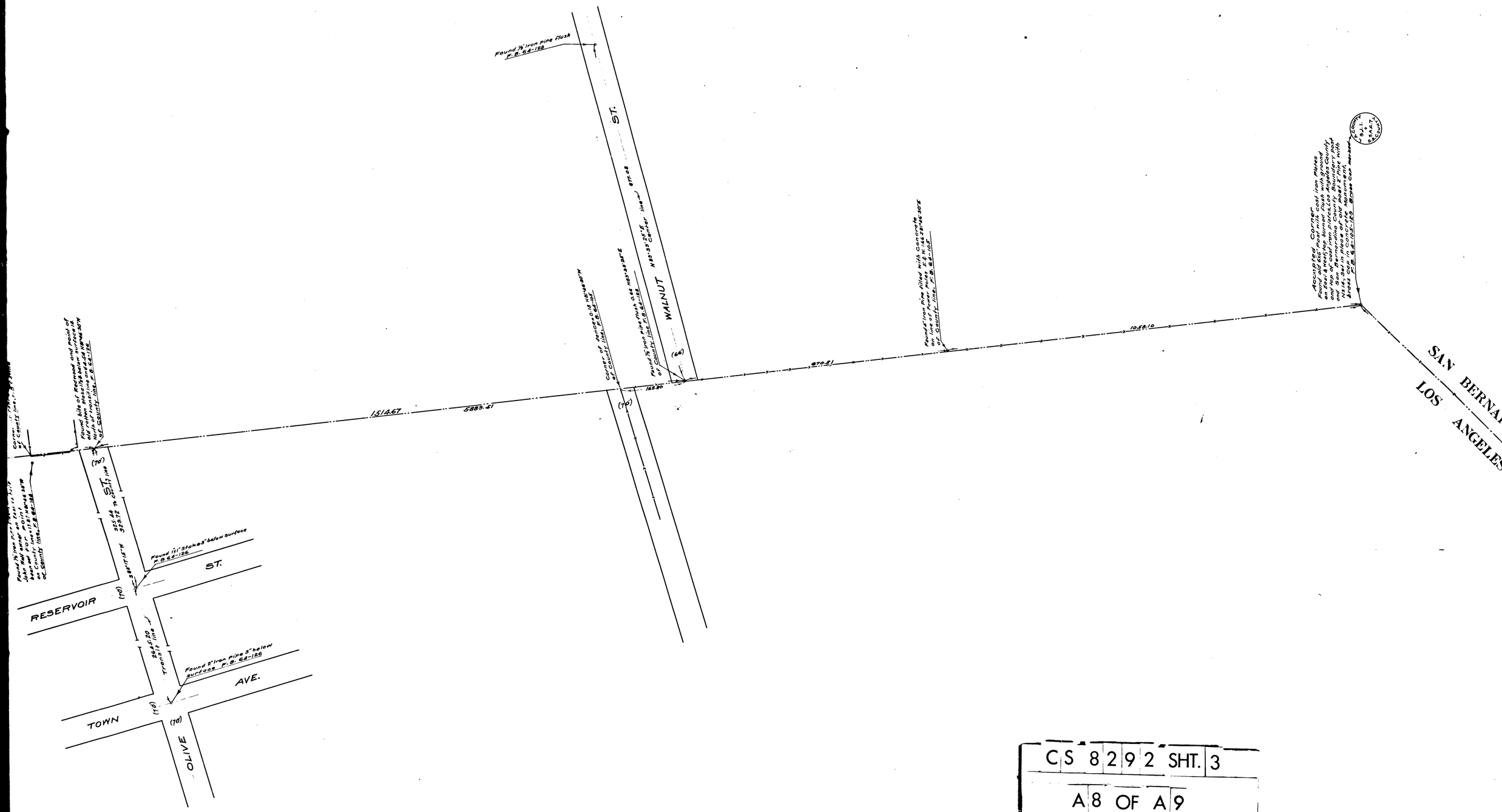

CS 8292 SHT. 3

A8 OF A9

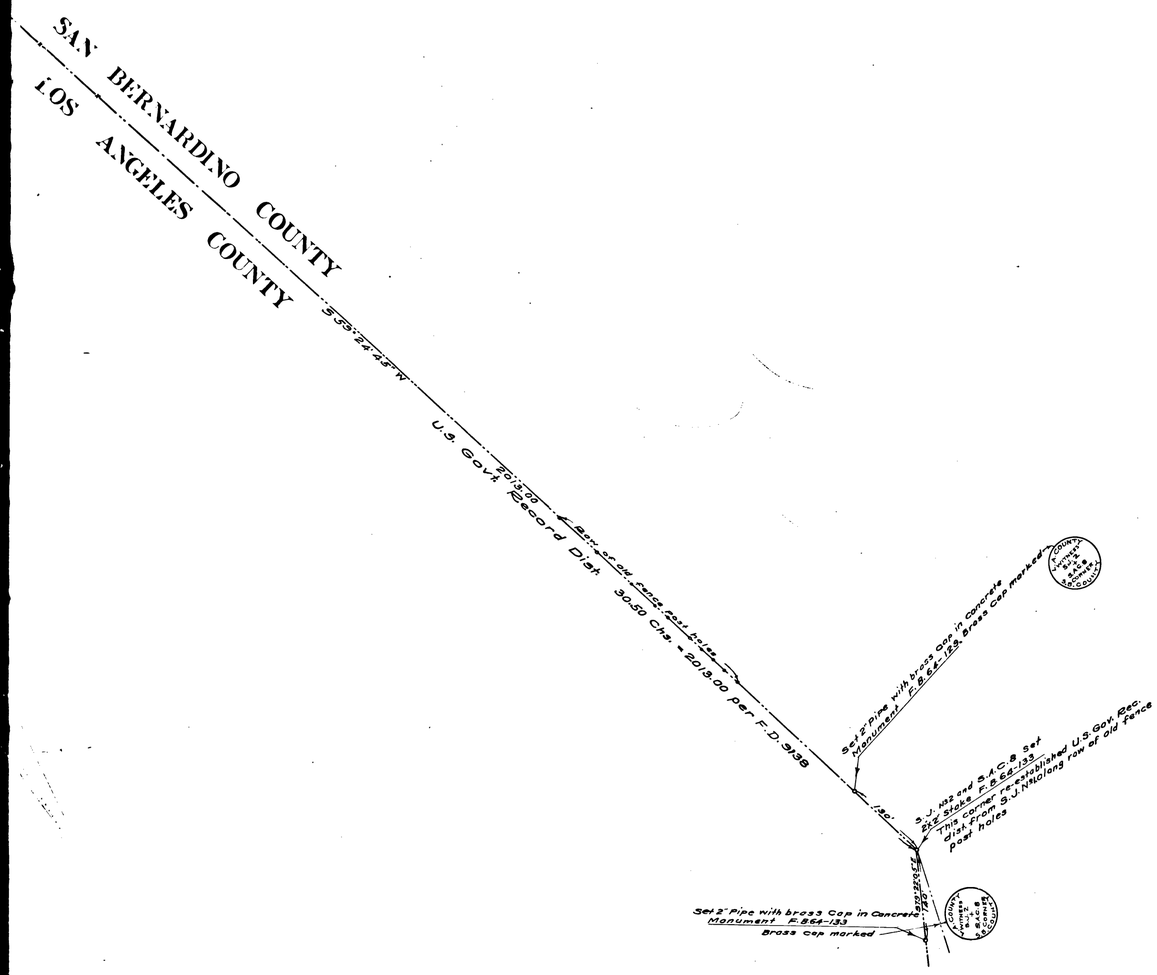

MAP OF

BOUNDARY LINE

BETWEEN THE

COUNTIES OF LOS ANGELES AND SAN BERNARDINO

AS RESURVEYED BY

COUNTY SURVEYORS OF SAID COUNTIES

SHEET 3 OF 3 SHEETS

SCALE 1 INCH = 100 FEET

J. E. Rockhold, County Surveyor of Los Angeles County.
Edgar T. Ham, County Surveyor of San Bernardino County.

Surveyed in 1920 and 1921
Bearings based on Solar Observations

Field Work by ... H. I. Cor. and J. P. Kemmerer ... Deputies
Office Work by ... A. D. Irwin ... Deputy.
Checked by ... J. M. Kingsbury ... Deputy.

FIELD BOOK 64 (LOS ANGELES COUNTY)

See F.M. 18620

CS 8292 SHT. 3

A9 OF A9