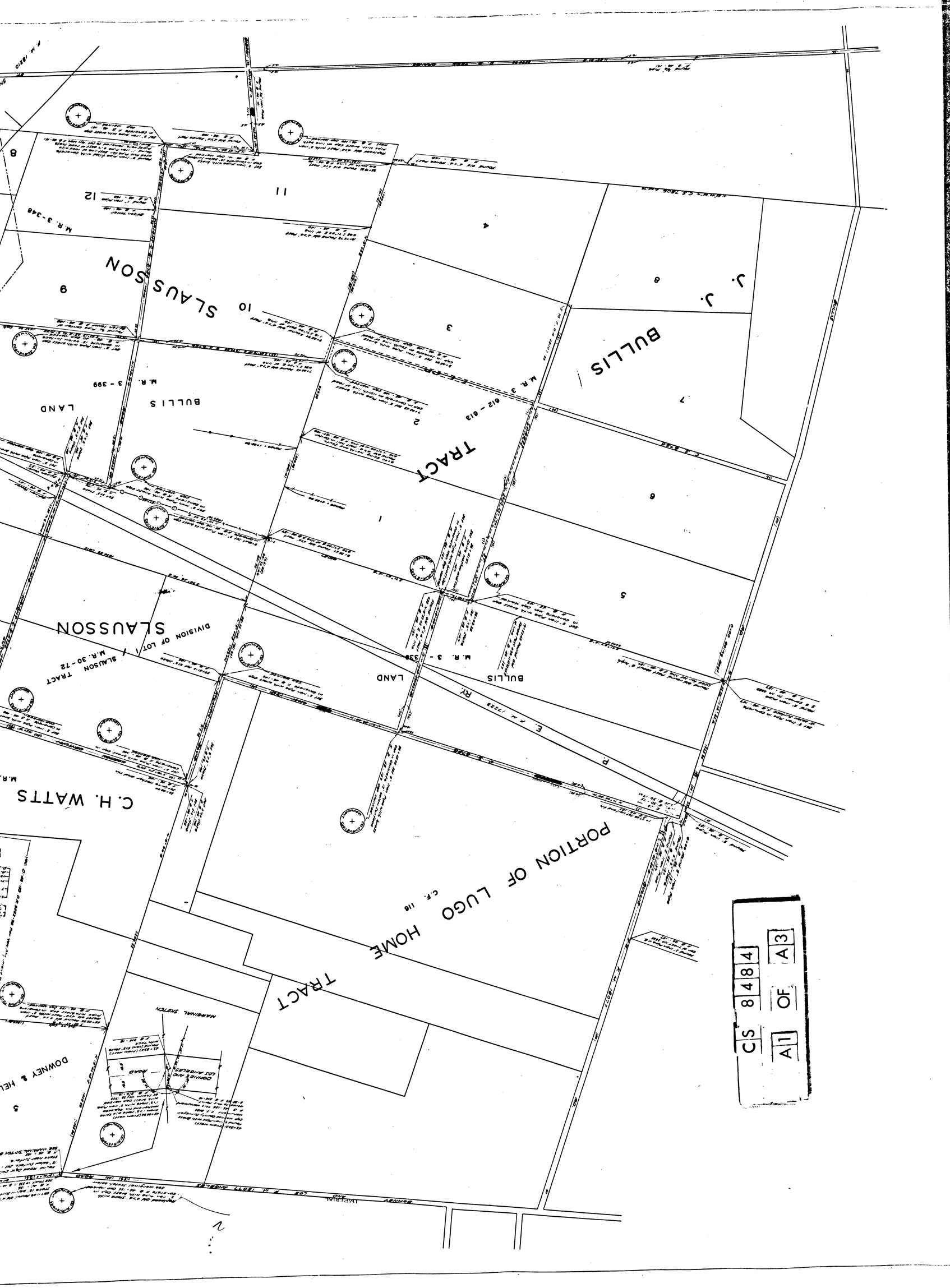

SLAUSSON
BULLIS
LAND
TRACT
J. J.
BULLIS
M.R. 3-399
M.R. 3-348
M.R. 3-612-613
SLAUSSON
DIVISION OF LOT 1 SLAUSSON TRACT
M.R. 30-72
BULLIS
LAND
M.R. 3-338
C.H. WATTS
PORTION OF LUGO HOME TRACT
C.F. 116
MARGINAL SKETCH
DOWNEY AND LOS ANGELES ROAD
DOWNEY & HEL
CS 8484
A1 OF A3

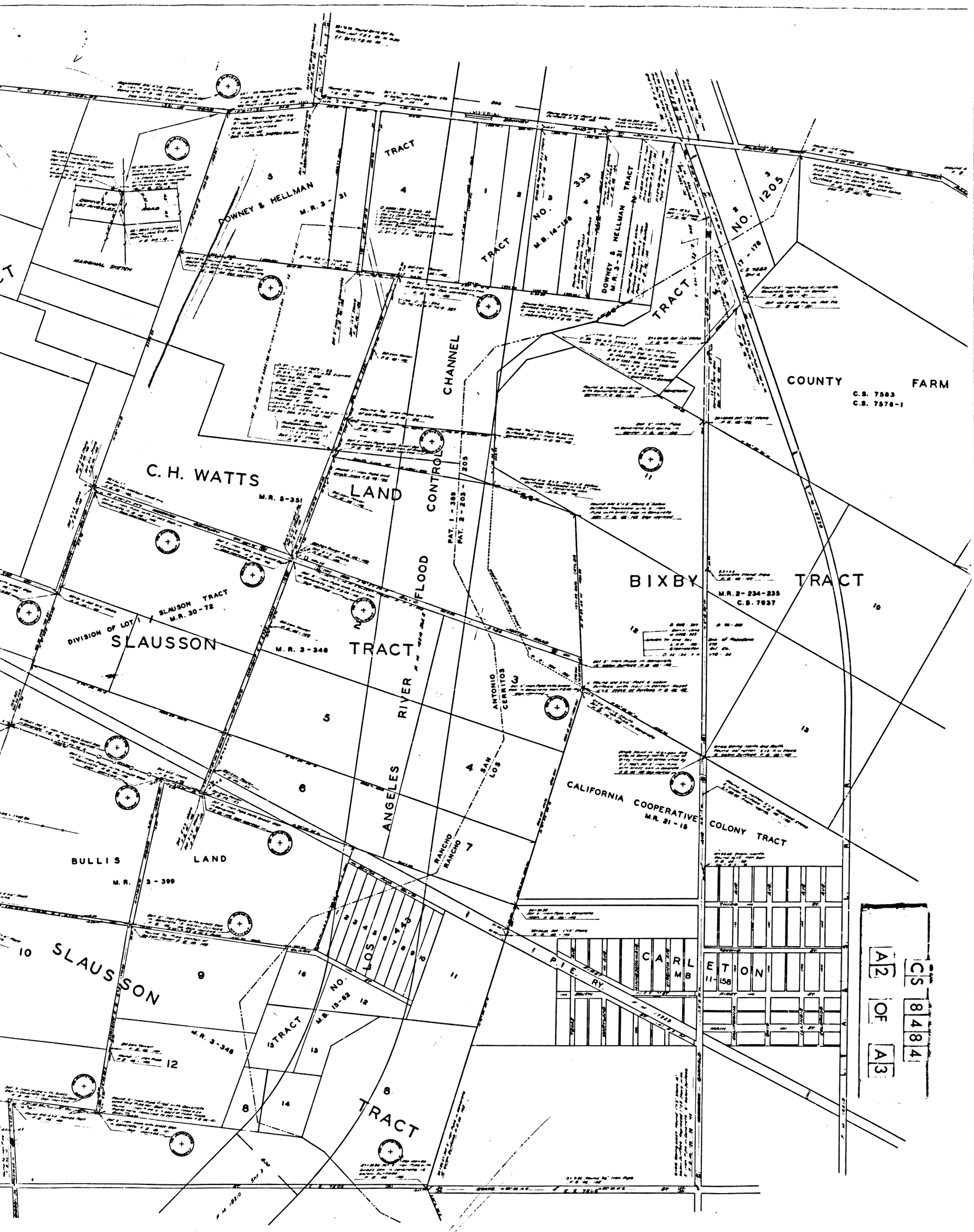

DOWNEY & HELLMAN TRACT
M.R. 3-31
TRACT NO. 333
M.B. 14-158
DOWNEY & HELLMAN TRACT
M.R. 3-31
TRACT NO. 1205
17-178
MARGINAL SKETCH
CHANNEL
COUNTY FARM
C.S. 7583
C.S. 7576-1
C. H. WATTS LAND
M.R. 5-351
CONTROL
PAT. 1-389
PAT. 2-203-205
FLOOD
BIXBY TRACT
M.R. 2-234-235
C.S. 7937
SLAUSSON TRACT
M.R. 30-72
DIVISION OF LOT 1
SLAUSSON TRACT
M.R. 3-348
ANGELES RIVER
ANTONIO CERRITOS
SAN LOS
RANCHO RANCHO
CALIFORNIA COOPERATIVE COLONY TRACT
M.R. 21-15
BULLIS LAND
M.R. 3-399
SLAUSSON
LOS 443
TRACT NO.
M.B. 15-62
M.R. 3-348
CARLETON
MB 11-158
P.E. RY.
TRACT
CS 8484
A2 OF A3

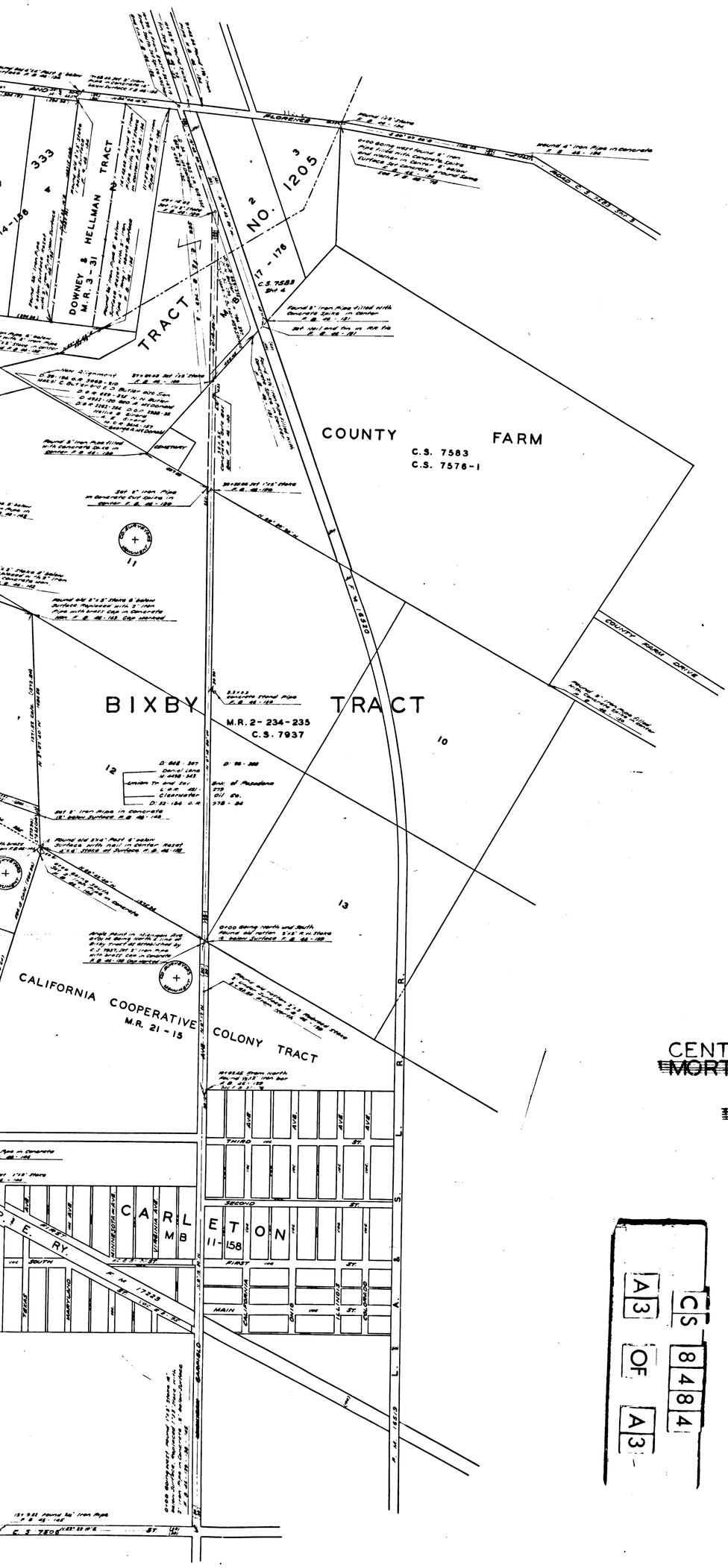

MAP OF
CENTURY BLVD. ~~MORTON ROAD~~ – WRIGHT ROAD
GARFIELD AND ~~MICHIGAN~~ AVENUE

COUNTY SURVEYORS MAP NO. 8484
SCALE – 1 INCH = 300 FT.

J. E. ROCKHOLD – COUNTY SURVEYOR
SURVEYED NOVEMBER 1921 - MARCH 1922

SURVEYED UNDER INSTRUCTIONS OF THE BOARD OF SUPERVISORS PER ORDERS DATED OCTOBER 6. AND OCTOBER 25. 1921.

BEARINGS BASED ON THE BEARING OF THE SOUTH LINE OF THE COUNTY FARM AS SHOWN ON C.S. 7576 SHEET NO. 1.

FIELD BOOK 46-128 - 147

FIELD WORK BY	WAITE
OFFICE WORK BY	IRWIN
CHECKED BY	ARMSTRONG MORGAN

C S 8484 A 3 OF A 3

Index 32