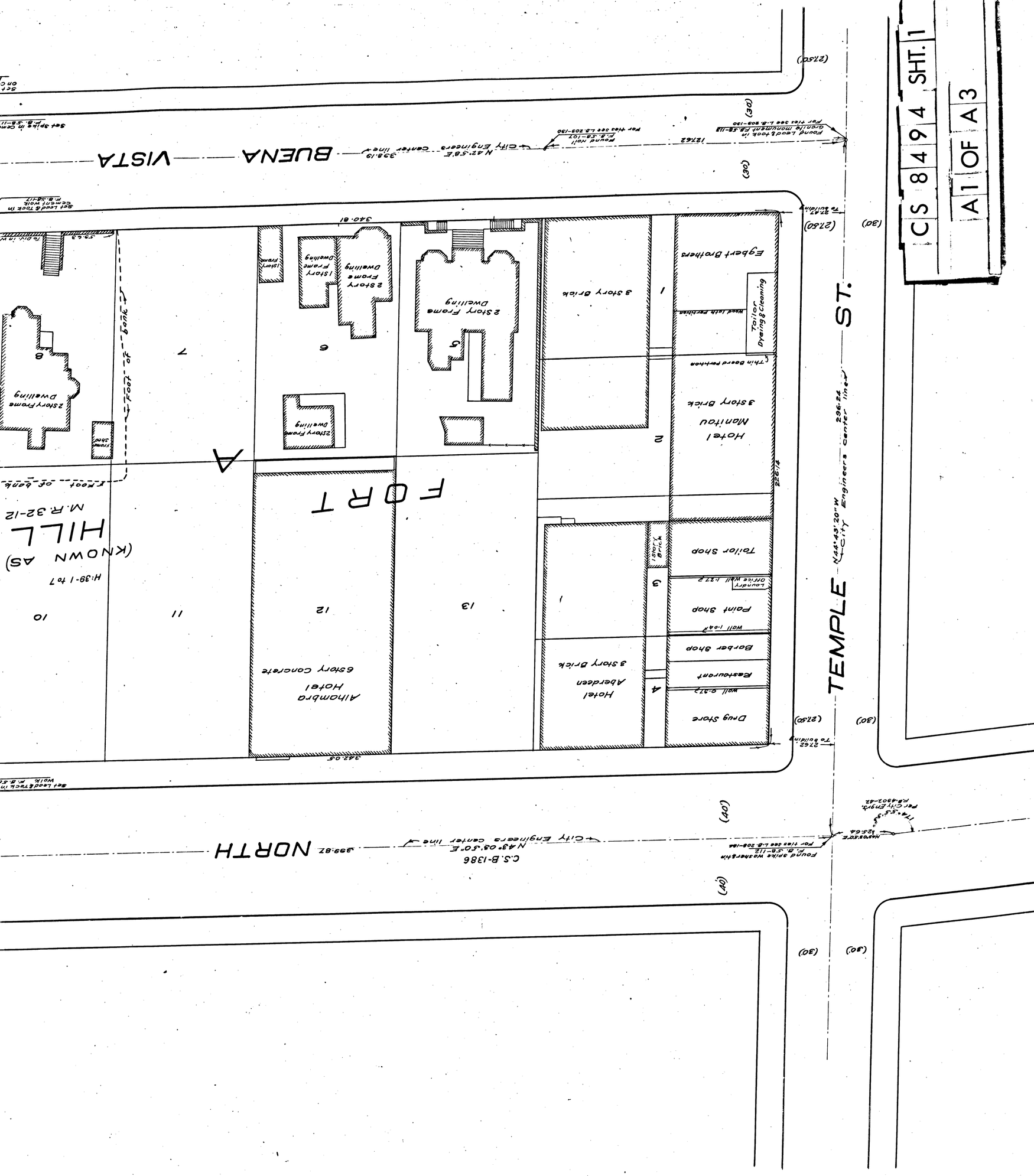

CS 8494	SHT. 1
A1 OF A3	

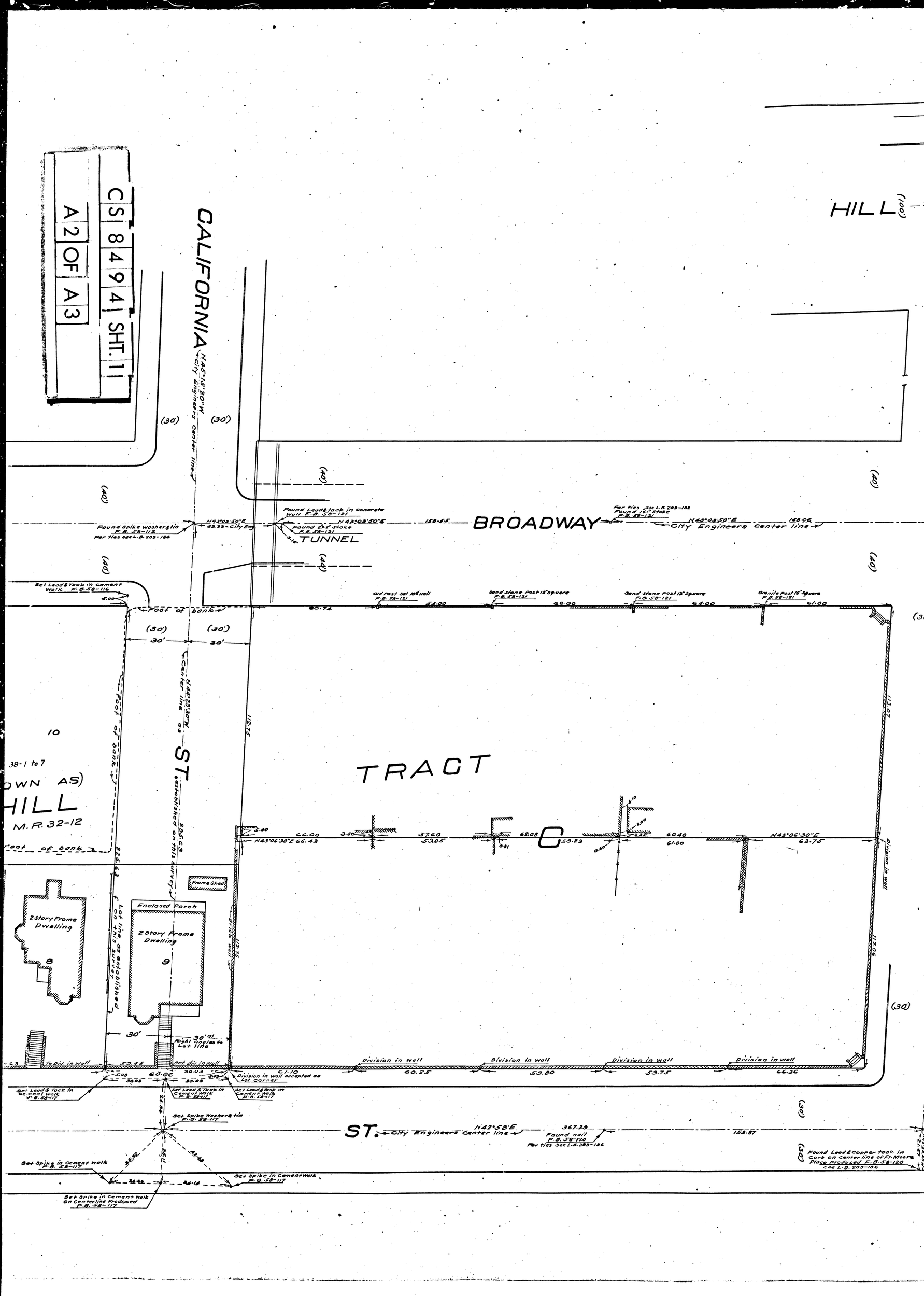
CS 8 4 9 4 SHT. 1 1
A 2 OF A 3
CALIFORNIA
N45°15'20"W
City Engineers center line
(30)
(40)
Found Lead & tack in Concrete Wall F.B. 58-121
Found Spike Washer & tin F.B. 58-112
For ties See L.B. 203-184
N43°03'50"E
35.33 = City Eng.
Found 6x7 Stake F.B. 58-121
TUNNEL
158.55
BROADWAY
For ties See L.B. 203-132
Found 1x1 Stake F.B. 58-121
N43°03'50"E
158.06
City Engineers Center line
Set Lead & Tack in Cement Walk F.B. 58-116
15.00
Foot of bank
Old Post Set 18" wall F.B. 58-121
Sand Stone post 12" Square F.B. 58-121
Sand Stone post 12" Square F.B. 58-121
Granite post 16" Square F.B. 58-121
80.74
56.00
68.00
64.00
61.00
30'
30'
Center line as established on this survey
N45°15'20"W
121.75
113.07
10
39-1 to 7
OWN AS)
HILL
M.R. 32-12
Foot of bank
Foot of bank
ST.
as established on this survey
295.63
Lot as established on this survey
TRACT
C
66.00
N43°06'30"E 66.43
3.50
57.60
53.85
62.08
53.23
60.40
61.00
N43°06'30"E
63.75
Division in wall
Frame Shed
Enclosed Porch
2 Story Frame Dwelling
8
2 Story Frame Dwelling
9
Brick wall
121.75
112.06
30'
30' at Right angles to Lot line
To Div. in wall
53.45
not div. in wall
61.10
Division in wall accepted as lot corner
Division in wall
60.25
Division in wall
53.80
Division in wall
53.75
Division in wall
66.36
60.06
30.03
30.03
30.03
30.03
Set Lead & Tack in Cement walk F.B. 58-117
Set Lead & Tack in Cement walk F.B. 58-117
Set Lead & Tack in Cement walk F.B. 58-117
Set Spike Washer & tin F.B. 58-117
ST.
City Engineers Center line
N42°58'E
367.29
Found nail F.B. 58-120
For ties See L.B. 203-136
153.87
Found Lead & Copper tack in Curb on center line of Ft. Moore Place produced F.B. 58-120 See L.B. 203-136
Set Spike in Cement walk F.B. 58-117
Set Spike in Cement walk F.B. 58-117
Set Spike in Cement walk On Centerline Produced F.B. 58-117

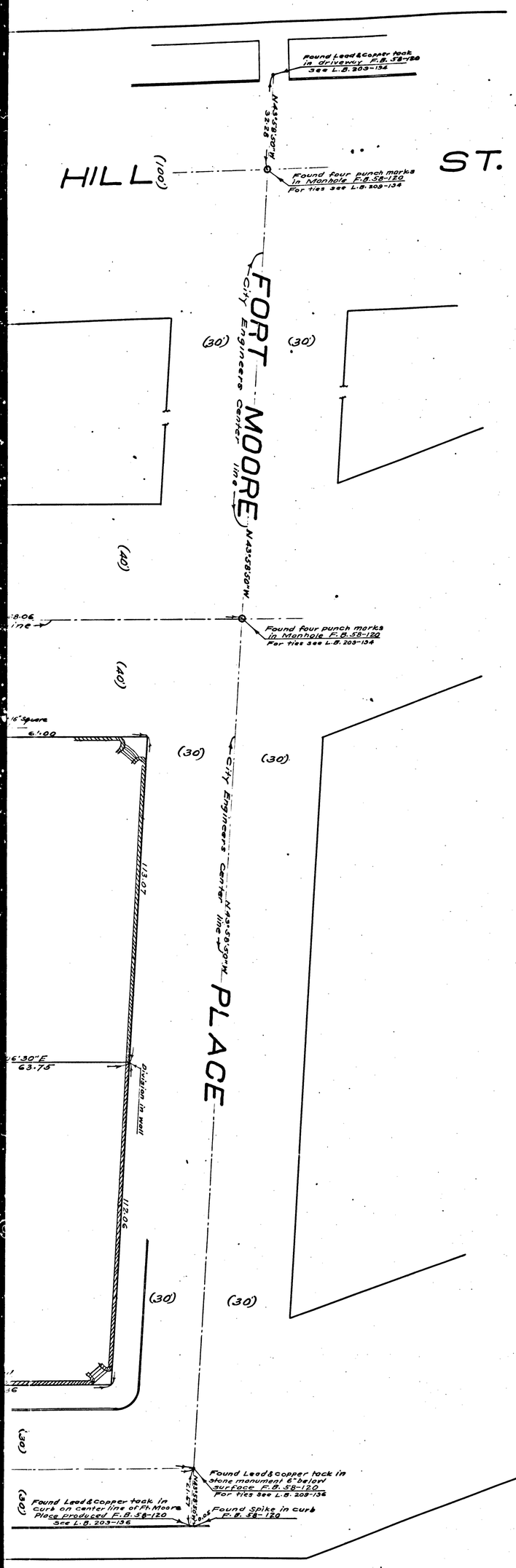



MAP OF
BLOCK A OF SUBDIVISION KNOWN AS
FORT HILL TRACT

COUNTY · SURVEYORS MAP № 8494

J. E ROCKHOLD COUNTY SURVEYOR

SURVEYED MAY 1922.

Scale 1in = 20ft

Bearings based on the center line of Bueno Vista St. as shown on Map of Tract № 1588 M.B. 20-16
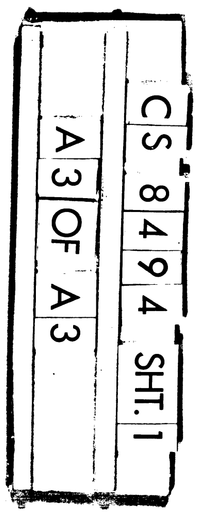
F.B. 58-112 to 121
Field work by Comly
Office work by Irwin
Checked by Morgan.