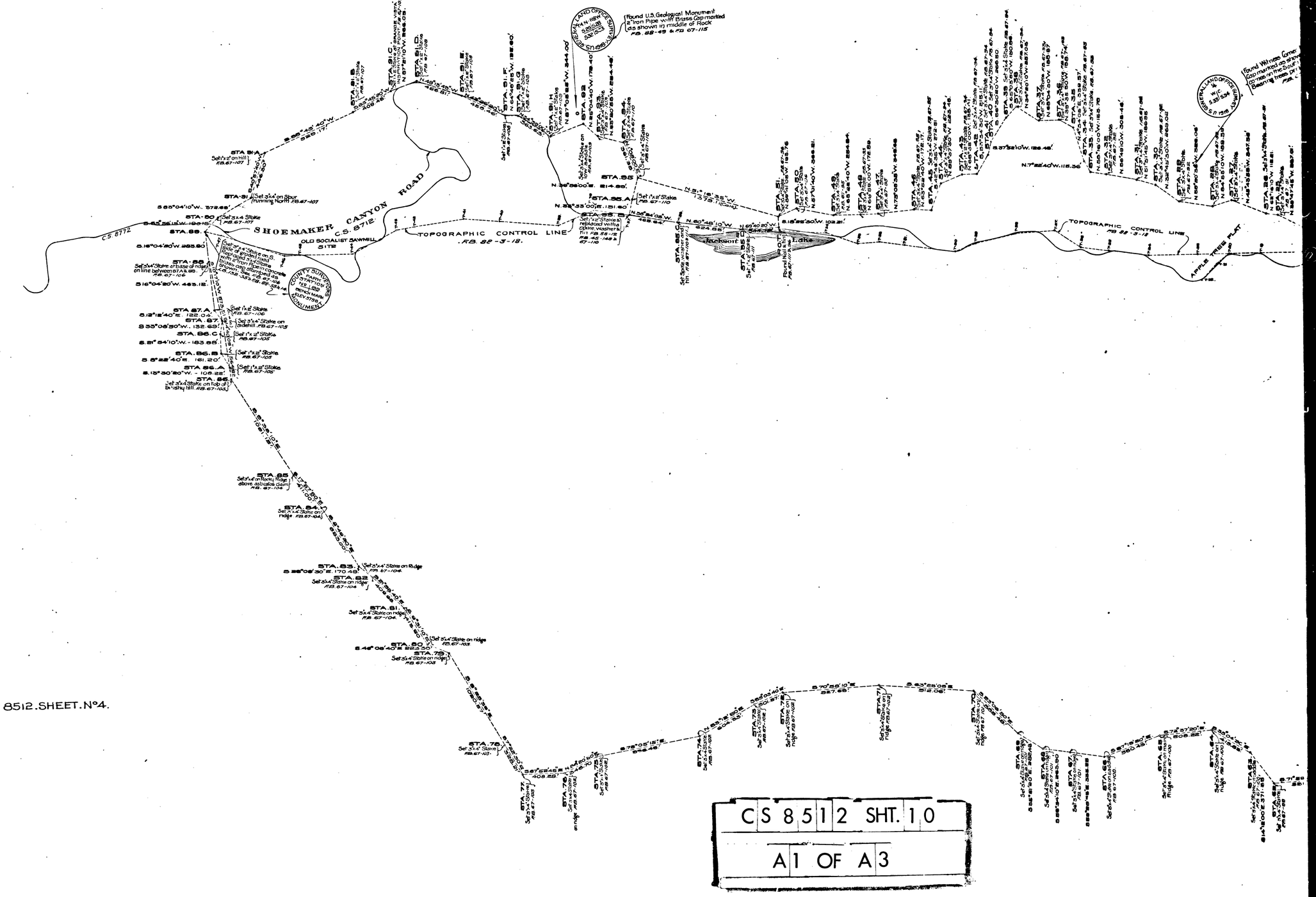
SHOEMAKER CANYON ROAD
C.S. 8712
OLD SOCIALIST SAWMILL
TOPOGRAPHIC CONTROL LINE
FB. 82-3-18.
Jackson Lake
APPLE TREE FLAT
STA. 91.A
STA. 91.B
STA. 91.C
STA. 91.D
STA. 91.E
STA. 91.F
STA. 91.G
STA. 91.H
STA. 92
STA. 94
STA. 95
STA. 95.A
STA. 95.B
STA. 95.C
STA. 96
STA. 97
STA. 98
STA. 99
STA. 100
STA. 101
STA. 102
STA. 103
STA. 104
STA. 105
STA. 106
STA. 107
STA. 108
STA. 109
STA. 110
STA. 111
STA. 112
STA. 113
STA. 114
STA. 115
STA.

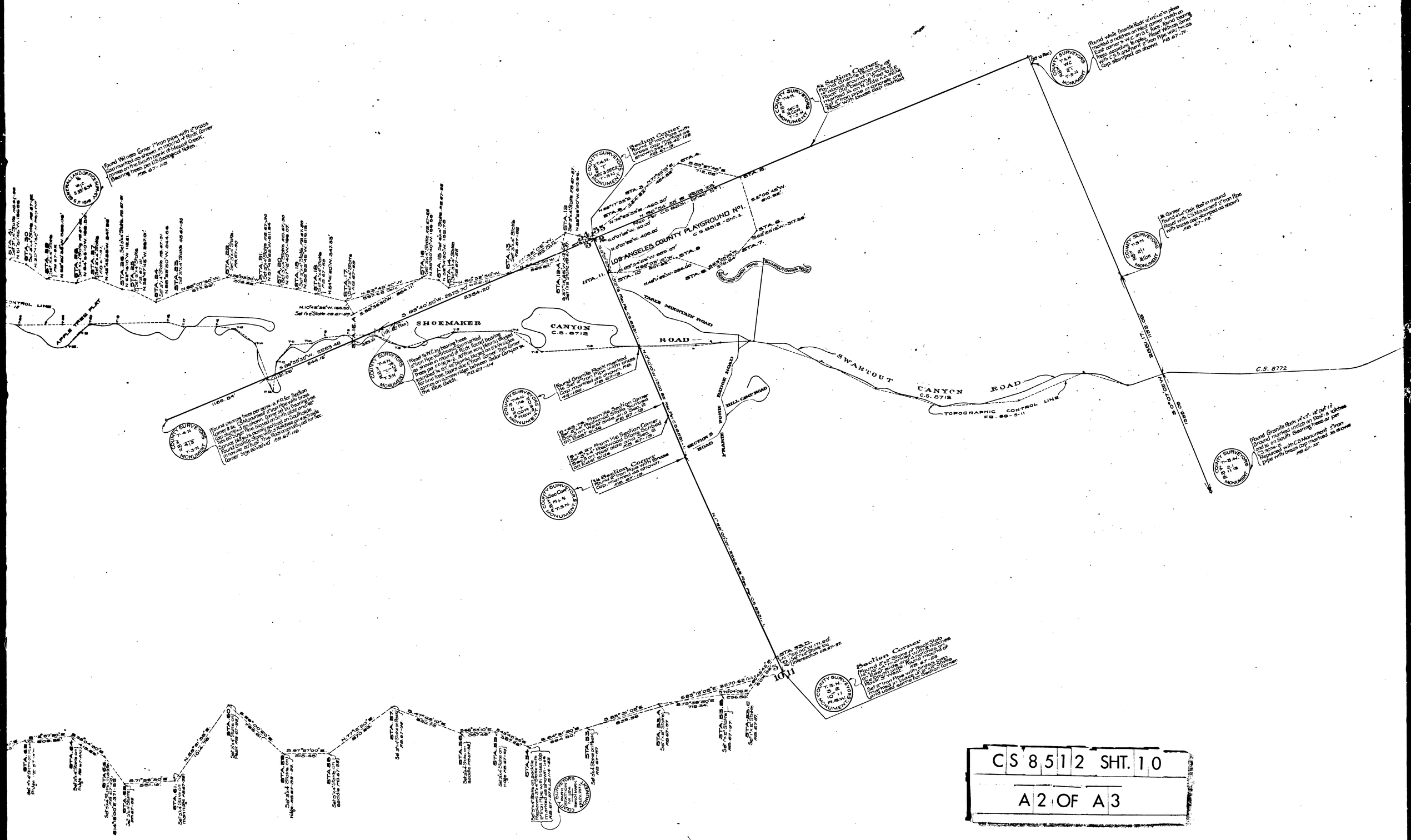
SHOEMAKER
CANYON
C.S. 8712
ROAD
SWARTOUT
CANYON
ROAD
C.S. 8712
C.S. 8772
LOS ANGELES COUNTY PLAYGROUND No1.
C.S. 8512 - Sht. 1
APPLE TREE FLAT
CONTROL LINE
TOPOGRAPHIC CONTROL LINE
FS. 88-3-11
SECTION 5 ROAD
PLATTE FORK
BILL CANO ROAD
EAGLE MOUNTAIN ROAD
SQUAW TOWER ROAD
Found Winess Corner 1" Iron pipe with 2" brass cap marked as shown in mound of Rock Corner. Bearing trees per US Geological Notes. FB 67-113
Found Granite Rock marked 1/4 Sec. 2" Iron Pipe with brass Cap marked as shown. FB 67-119
Found Granite Rock marked 1/4 Sec. 2" Iron Pipe with brass Cap marked as shown. FB 67-119
1/4 Section Corner Found Iron Pipe with brass cap marked as shown. FB 67-119
Section Corner Found 2"x2" Stake in Rock Slab in Easterly end of Rock Wall. Rock Wall Rock and Rock Slab. Set Iron Pipe with brass cap and used corner of Section Corner.
1/4 Section Corner Found granite Rock 4"x4" with 2" Iron Pipe with brass cap marked as shown. FB 67-71
Found white Granite Rock 16"x12"x6" in place marked 2" notches on West corner. Inches from trees approximately 1/2 feet. Witness trees with 2.5" orange blaze. Witness bearing trees approximately 1/2 feet. Witness bearing with 2.5" orange blaze. Witness bearing Found 1" Iron Pipe with brass cap stamped as shown. FB 67-71
1/4 Corner Found 4"x4" Oak Post in mound Reset with C.S. Monument 2" Iron Pipe with brass cap stamped as shown FB 67-79
Found Granite Rock 4"x7" 18" out 17" and 4" on South Bearing trees per T.S. Sec. 5 Reset with C.S. Monument 2" Iron pipe with brass cap marked as shown FB 67-57
Reset 1/4 W.C. on bearing trees 2" Iron Pipe with brass cap marked as shown in mound of Rock Found. Trees on 1/4 Sec. 2" Iron Pipe with brass cap marked as shown. Bearing trees dbh. 2" Iron Corner for line trees. Bears due 2" Iron Corner. This Corner is on narrow ridge between Cedar Canyon and the Blue Gulch. FB 67-114
Found 1/4 Sec. 2" Iron Pipe with brass cap marked as shown. FB 67-119
Found 1/4 Sec. 2" Iron Pipe with brass cap marked as shown. FB 67-119
Found 1/4 Sec. 2" Iron Pipe with brass cap marked as shown. FB 67-119
Found Witness Corner 1" Iron pipe with 2" brass cap marked as shown in mound of Rock Corner. Bearing trees per US Geological Notes. FB 67-113
Found Witness Corner 1" Iron pipe with 2" brass cap marked as shown in mound of Rock Corner. Bearing trees per US Geological Notes. FB 67-113
Found Granite Rock marked 1/4 Sec. 2" Iron Pipe with brass cap marked as shown. FB 67-119

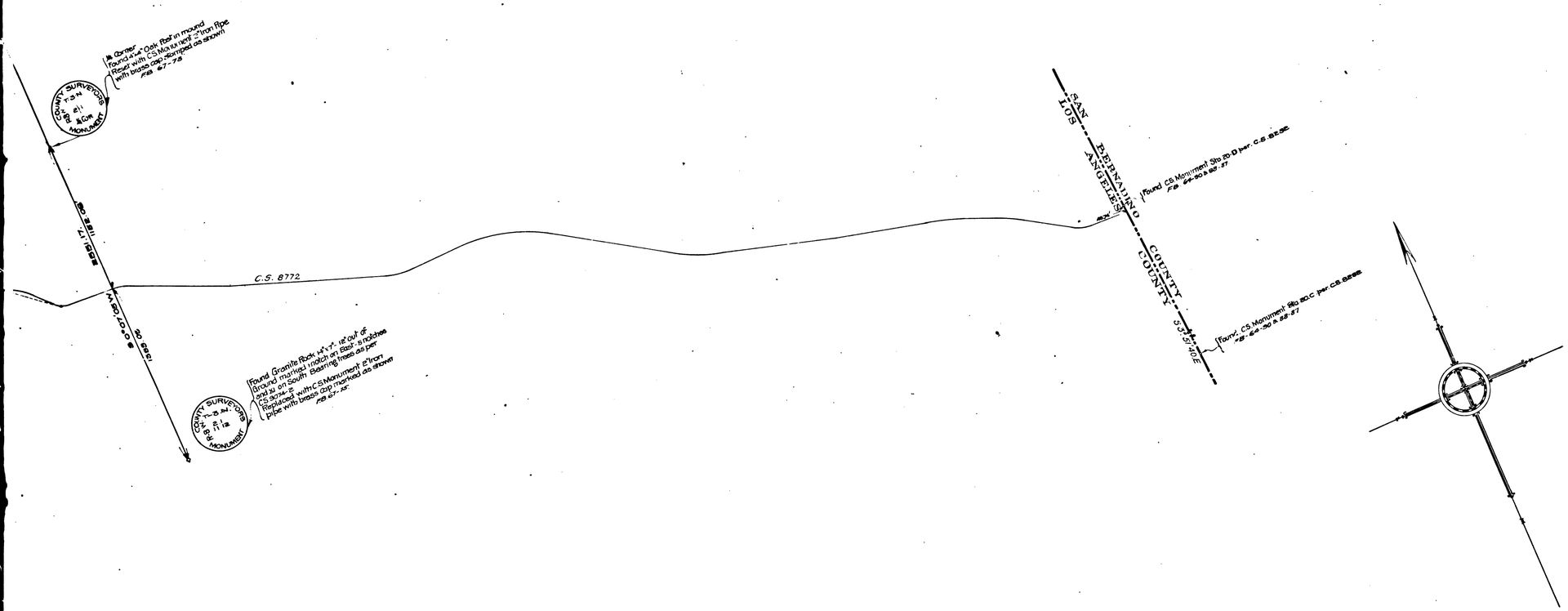

MAP
OF
BIG PINES PARK
SHOWING
LOCATION OF ROADS AND SECTION LINES

County Surveyors Map Nº 8512
Scale 1 inch - 400 Feet
Sheet 10 of Sheets

J. E. Rockhold - County Surveyor
Surveyed July 1922 to

SURVEYED UNDER INSTRUCTIONS OF THE BOARD OF SUPERVISORS PER ORDER DATED OCTOBER 22 - 1921. - BEARINGS BASED ON THE TRUE BEARING OF THE WESTERLY LINE OF SECTION 2, T-3-N-R-8-W. AS INDICATED ON C.S. MAP Nº 8731-SHT. 1.

F.B. 88-1-100 & F.B. 67-70-147

FIELD WORK BY J.E. McHENRY.
OFFICE WORK BY H.U.M. HIGGINS
CHECKED BY K.R. McPHERSON.

CS 8512 SHT. 10

A3 OF A3

I.M. 15 & 83

NOTE: THIS MAP SUPERSEDES MAP Nº 8512. SHEET Nº 4