P.O.R. 1369-233
Herbert C. Trueblood
M.O.R. 4100-229
H. A. Huff and Mary B. Huff
D-45-69 O.R. 4849-331
Martha E. Trueblood Also Signed

N

Line continued N. 89°-39'-00" E. 2208.24 feet to Section Corner common to Sections 13, 14, 23 & 24

To Pt. #54
To S.W. Sec. corner of Sec. 14

Set Spike

Pt. #53
Set 1/2" Iron pipe

PALLETT CREEK ROAD

LONG VIEW

Set 2"x2" Stake
F.B. 78-123

Set Spike, Washer & Tin on Section line
F.B. 78-123

Pt. #52, 235.76 from Angle Point
Set 1/2" Stake F.B. 78-123

S. 89°-39'-00" W. 554.90

Found old hewn juniper stake in mound of rock (No scribing) Witness Cor.

1/4 Section Corner
(See C.S. 8735.)
Set 2" Iron pipe in concrete with brass cap marked
F.B. 78-124.

23

14

This line not Run

Pt. #50
Set 1/2" Iron
F.B. 78-122

Center of Section 14
See C.S. 8735
Set 2" Iron pipe in concrete with brass cap marked
F.B. 78-122

Set 2x2" Stake
F.B. 78-122

C	S	8539	-1
A1	OF	A7	

THIS PORTION OF THIS MAP SUPERSEDED BY C.S.

P.O.R. 2858-266
Chester T. Morrow
D: 45-162 O.R. 4411-288

Proposed Right of Way Line per C.S. 8-2090-1

Proposed Right of Way Line per C.S. 8-2090-1

L.O. Cert. #036499
Clayton W. Pierson
D: 45-201 O.R. 4897-49
Anna Mae (Pierson
also signed

N. 0° 01' 40" E. is N. ¼ Sec. Corner of Section 11 (Not Chained)

CS 8539-1

A2 OF A7

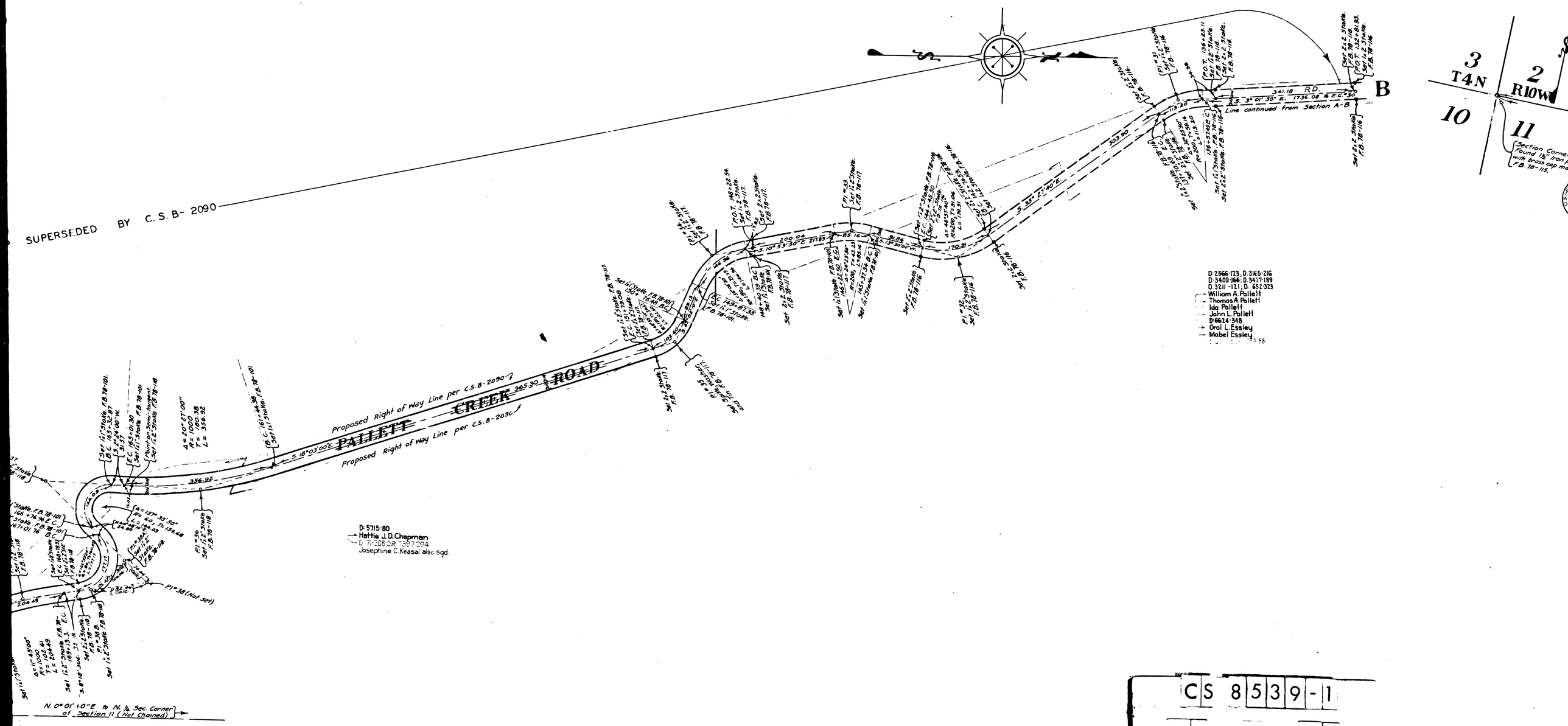

CS 8539-1

A3 OF A7

A/6

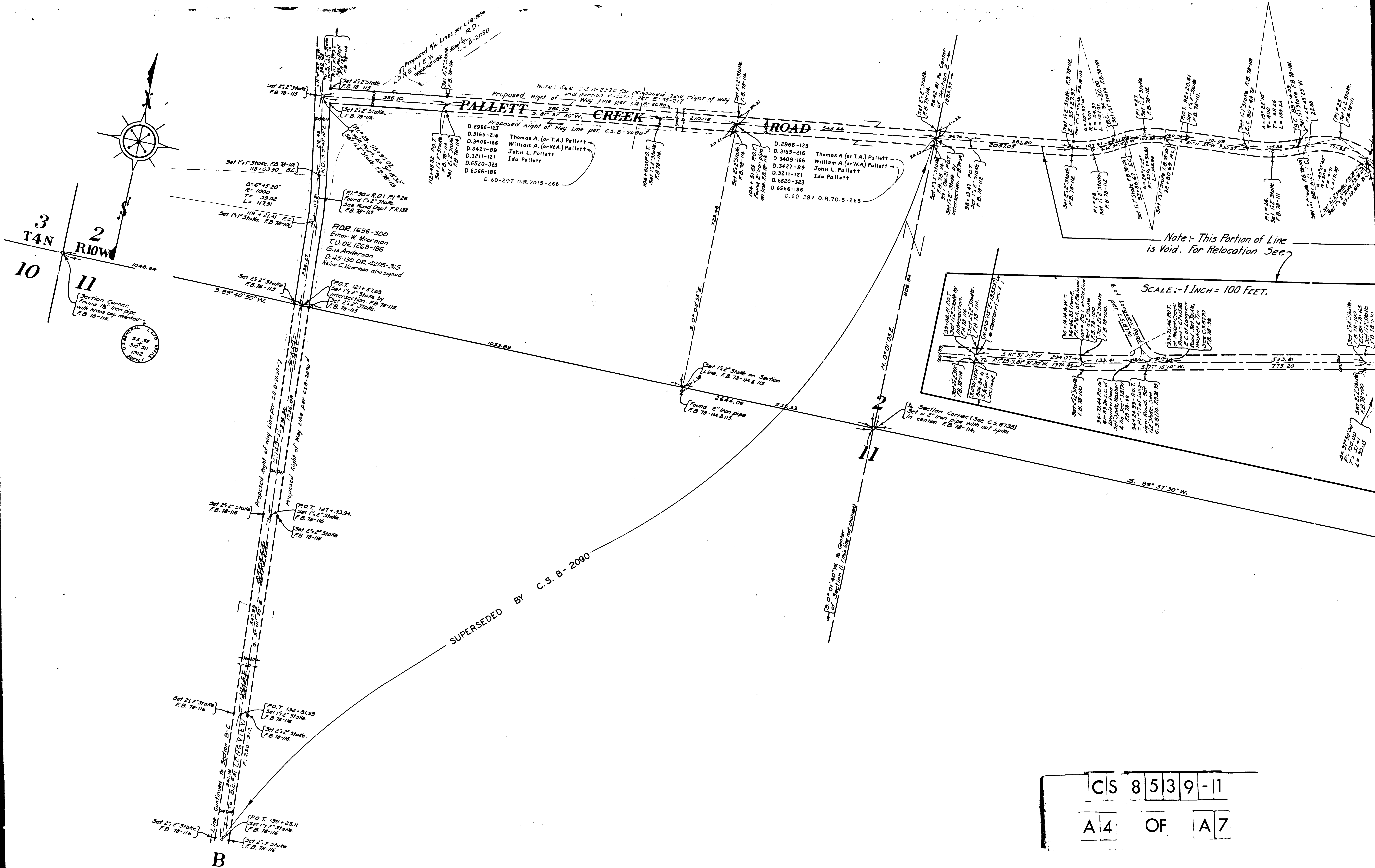

CS 8539-1

A4 OF A7

D-3009-65
Mary J. Pallett
D. 2966 -124
James Thomas Pallett
George W. Pallett
Annie May Williams
D 65 75 OR 6783 155
Juniette Pallett Lois Williams Chambers
Helen Williams Essex & Robert Riley Williams
Shields also signed

D-1547-62
D-3009-65
D-2966-124
Mary J. Pallett
James Thomas Pallett
George W. Pallett
Annie May Williams
D 65 75 OR 6783 155
Juniette Pallett Lois Williams Chambers
Helen Williams Essex & Robert Riley Williams
Shields also signed

Witness Corner
Set a 2" iron pipe in concrete with brass cap marked F.B. 78-109 & 110

Witness Corner
Set a 2" iron pipe in concrete with brass cap marked F.B. 78-109 & 110

Section Corner as per C.S.-8735
Set a 4"x4" Stake in stone Mound. F.B. 78-109 & 110.

2 T4N R10W 1

11 12

2642.92

S. 89° 46' 30" W.

CS 8539-1

A5 OF A7

PALLETT CREEK ROAD

D.O.R. 3098-359
August W. Guenther
Hannah Guenther
M.O.R. 4046-212
C.W. Logan
Emma K. Logan
D.45-228 OR 3125-67

12 Found ½ Section Corner broken off with end hanging on top 3" for bank and scribed ¼ 5". F.B. 78-18 & 108

(Witness Corner Set a 2" iron pipe in concrete with a brass cap marked F.B. 78-102 108.

Set 2½" Stake F.B. 78-105

Set 2"x2" Stake F.B. 78-108

Set 1"x2" Stake F.B. 78-104

Set 1"x2" Stake F.B. 78-103

Set 1"x2" Stake F.B. 78-101

Set 1"x2" Stake F.B. 78-102

Set 1"x2" Stake F.B. 78-109

P.O.T. 41+36.30 Set 1½ 2" Stake F.B. 78-105

P.O.T. 39+60.69 Set 1½ 2" Stake F.B. 78-103

P.O.T. 23+17.80 Set 1½ 2" Stake F.B. 78-104

P.O.C. This Point is 30.00 ft. N. 00°00'00" W. as measured along the West line of Section 1 & 5mm. Tangent 3mm Set 1"x3" Stake F.B. 78-101

CS 8539-1

A6 OF A7

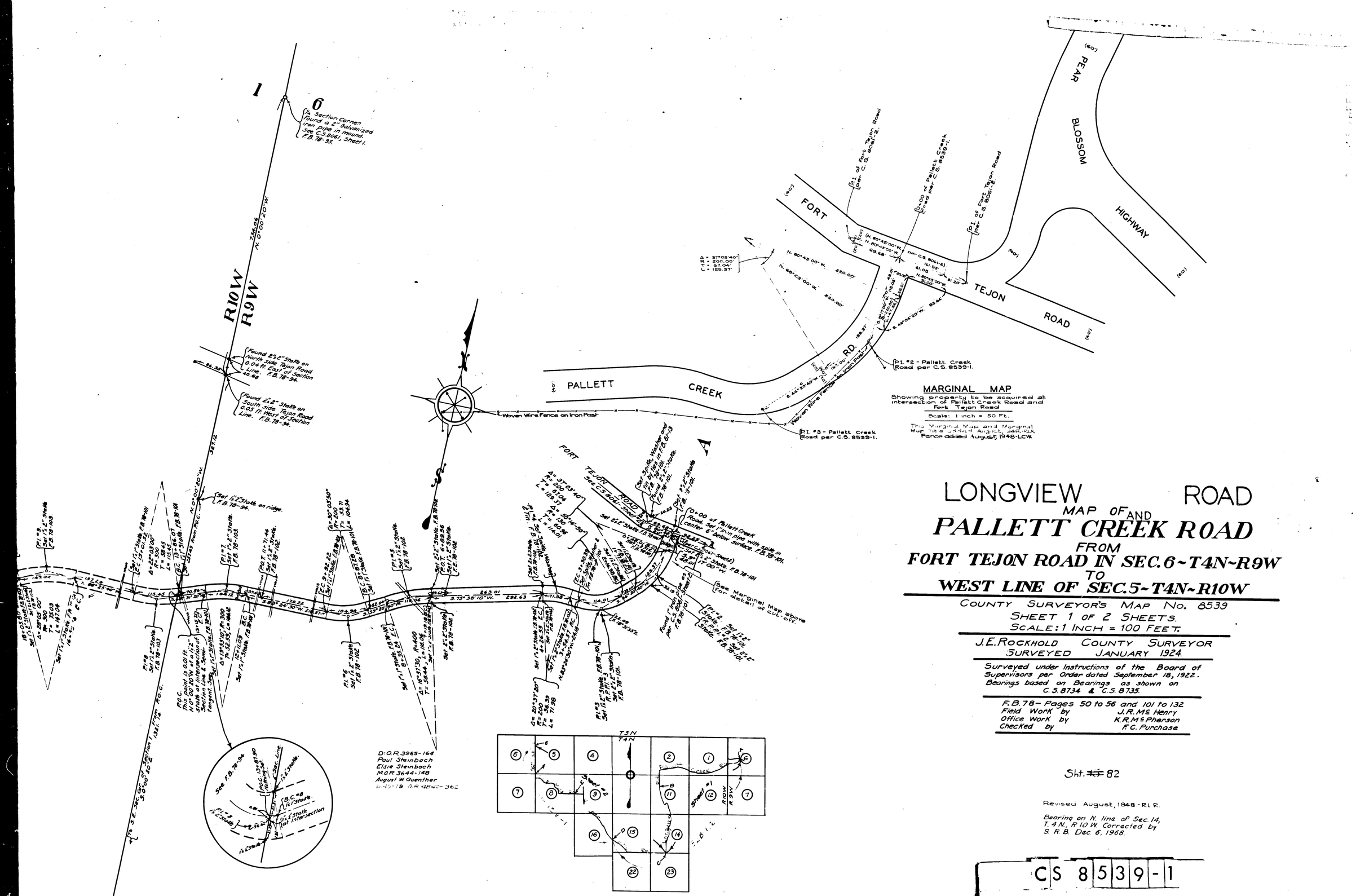

MARGINAL MAP

Showing property to be acquired at intersection of Pallett Creek Road and Fort Tejon Road

Scale: 1 inch = 50 Ft.

The Marginal Map and Marginal Map Title dated August, 1948-LCW
Fence added August, 1948-LCW

LONGVIEW ROAD
MAP OF AND
PALLETT CREEK ROAD
FROM
FORT TEJON ROAD IN SEC. 6 ~ T4N ~ R9W
TO
WEST LINE OF SEC. 5 ~ T4N ~ R10W

COUNTY SURVEYOR'S MAP NO. 8539
SHEET 1 OF 2 SHEETS.
SCALE: 1 INCH = 100 FEET.

J.E. ROCKHOLD COUNTY SURVEYOR
SURVEYED JANUARY 1924.

Surveyed under Instructions of the Board of Supervisors per Order dated September 18, 1922.
Bearings based on Bearings as shown on C.S. 8734 & C.S. 8735.

F.B. 78 - Pages 50 to 56 and 101 to 132
Field Work by J.R. McHenry
Office Work by K.R. McPherson
Checked by F.C. Purchase

Sht. ~~1~~ 82

Revised August, 1948 - R.L.R.

Bearing on N. line of Sec. 14, T. 4 N., R. 10 W. Corrected by S.R.B. Dec. 6, 1968.

CS 8539-1

A7 OF A7