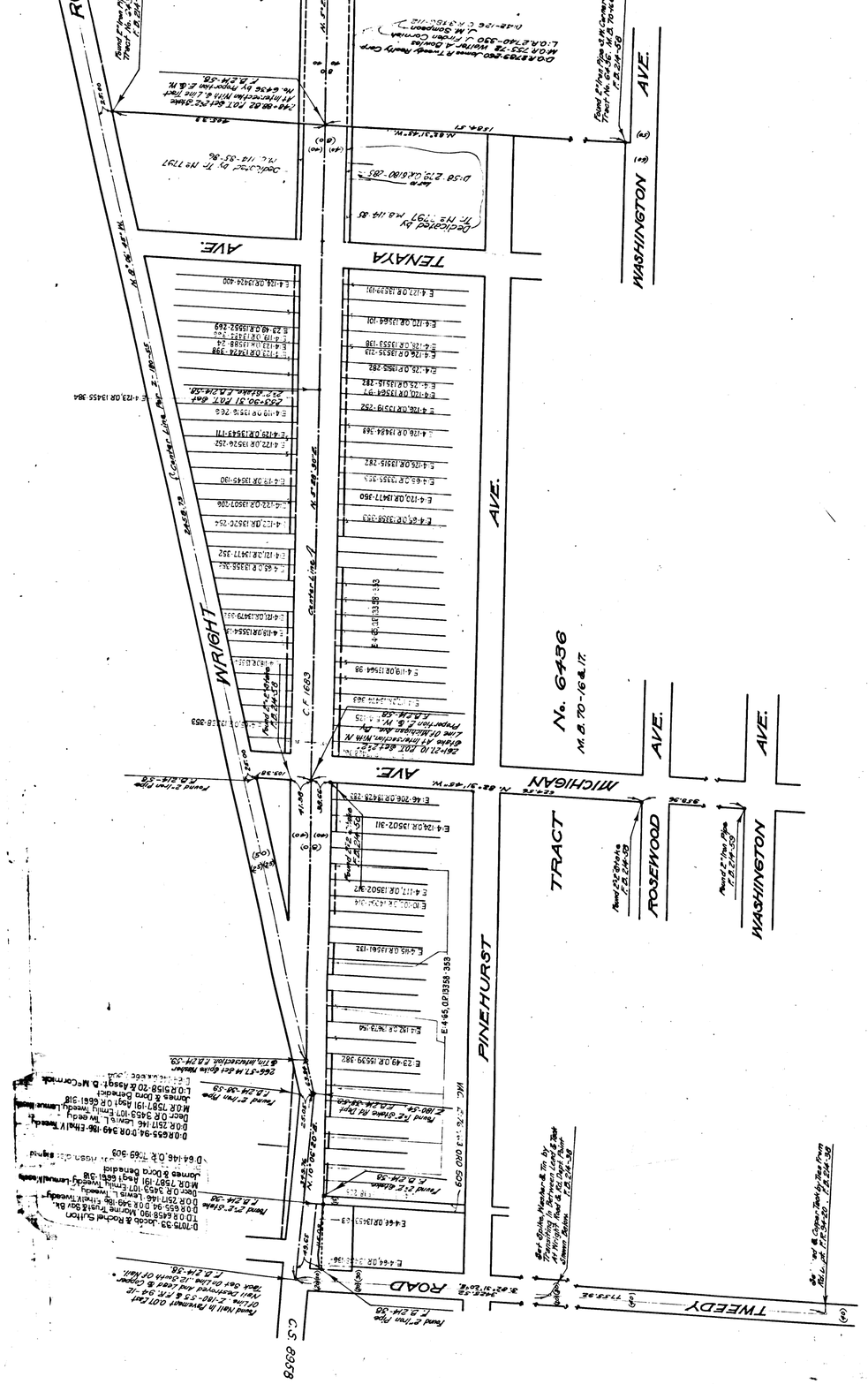

CS 8572 SHT. 2

A1 OF A9

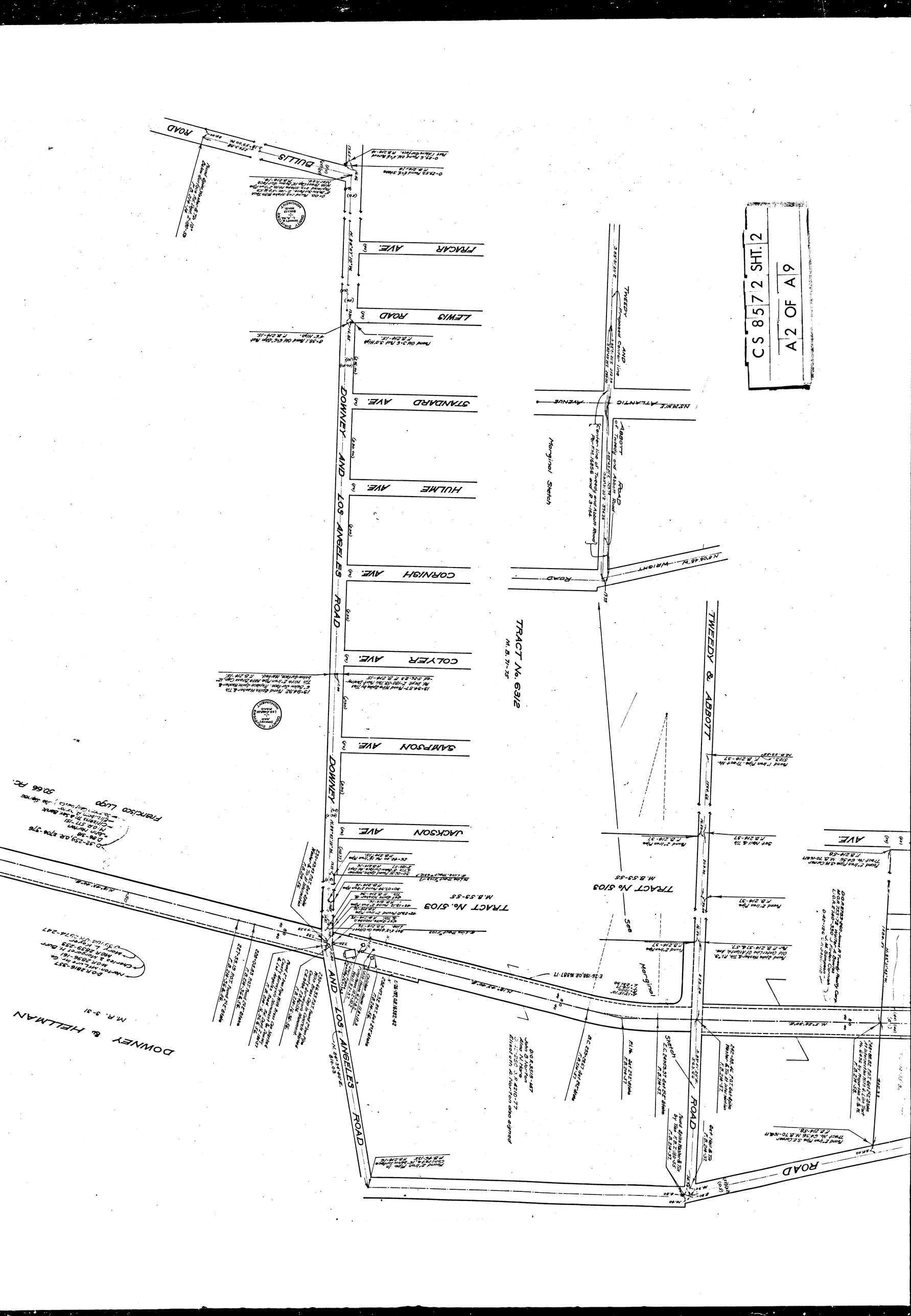
CS 8572 SHT. 2
A2 OF A9
DOWNEY AND LOS ANGELES ROAD
TWEEDY & ABBOTT ROAD
TRACT No. 6312
M.B. 71-73
TRACT No. 5103
M.B. 53-55
Marginal Sketch
Marginal
Sketch
DOWNEY & HELLMAN
M.R. 9-31
FRANCISCO LUGO
30.66 AC.
JACKSON AVE.
SAMPSON AVE.
COLYER AVE.
CORNISH AVE.
HULME AVE.
STANDARD AVE.
LEWIS ROAD
FRACAR AVE.
BULLIS ROAD
ABBOTT ROAD
WRIGHT ROAD
ATLANTIC AVENUE
TWEEDY ROAD

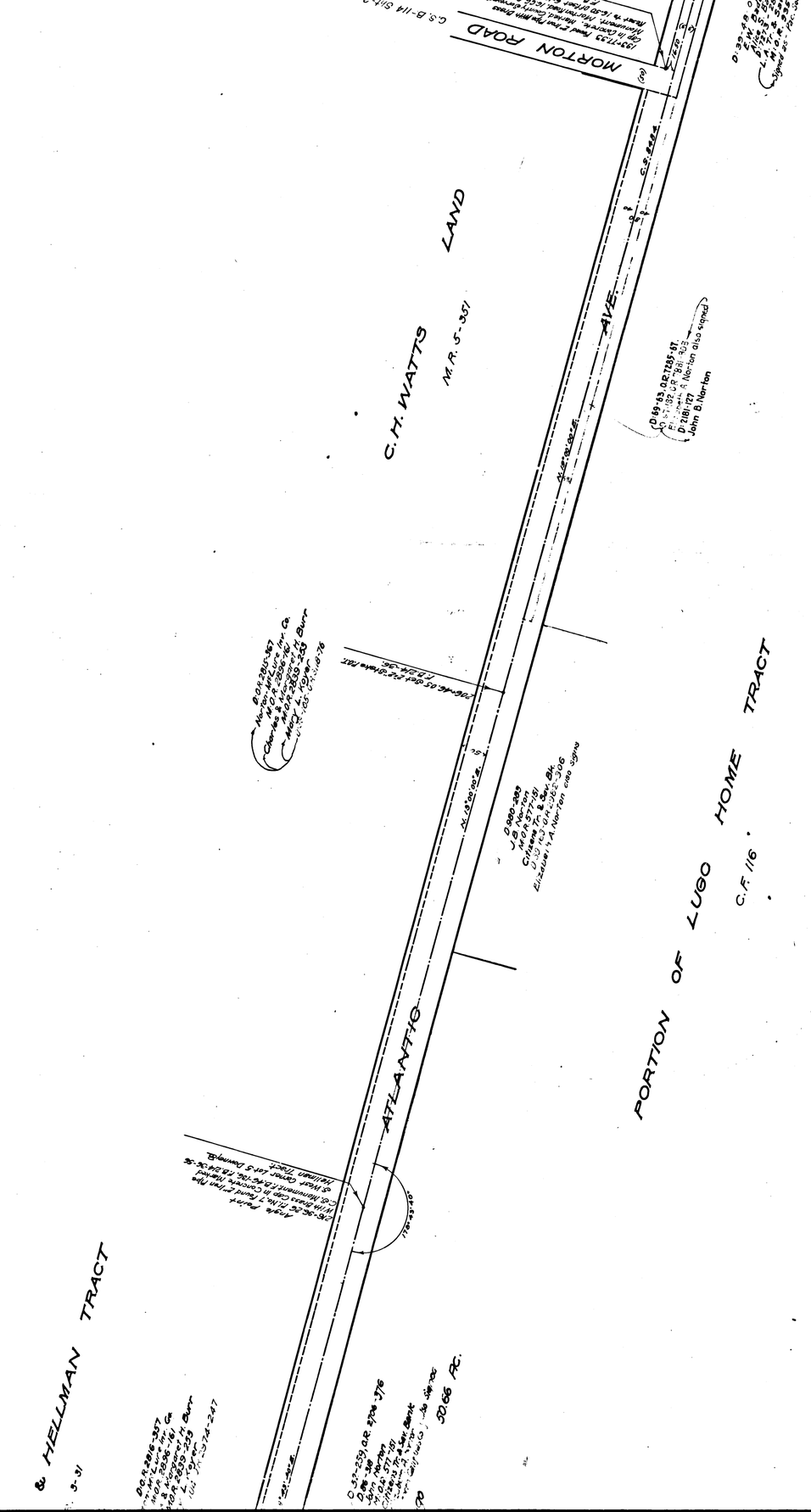

CS 8572 SHT. 2
A3 OF A9

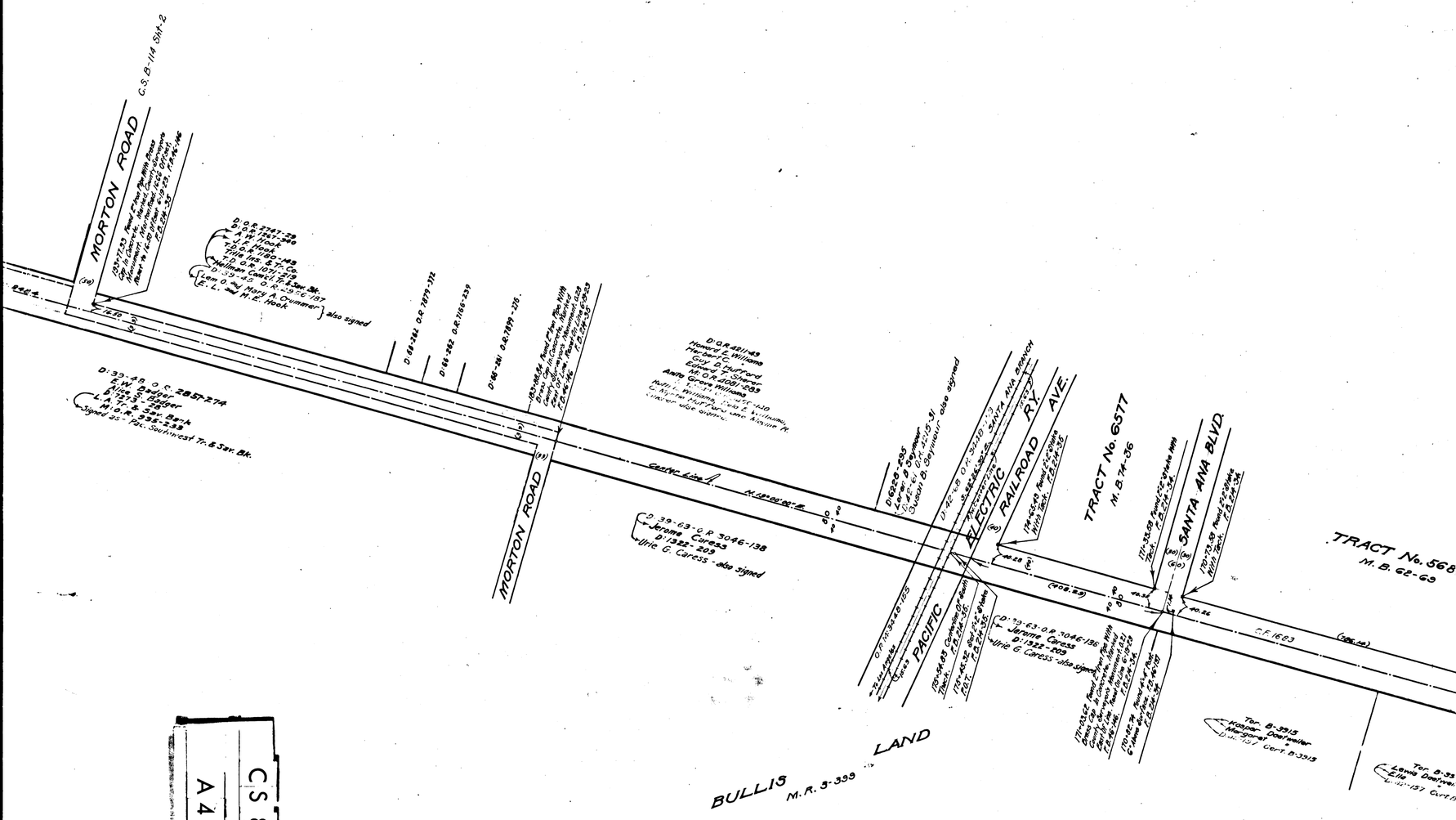
MORTON ROAD
C.S.B-114 SHT-2
MORTON ROAD
Center Line
N 12°-00'-00" E
ELECTRIC RAILROAD RY.
SANTA ANA BLVD.
TRACT No. 6577
M. B. 74-36
TRACT No. 568
M. B. 62-69
PACIFIC
BULLIS LAND
M.R. 3-399
C.F. 1683
D.39-63-O.R. 3046-138
Jerome Caress
D.1322-209
Ulric G. Caress - also signed
D.39-45-O.C. 2851-274
D.O.R. 2827-29
D.O.R. 2827-30
D.O.R. 2827-31
D.O.R. 2827-32
D.O.R. 2827-33
D.O.R. 2827-34
D.O.R. 2827-35
D.O.R. 2827-36
D.O.R. 2827-37
D.O.R. 2827-38
D.O.R. 2827-39
D.O.R. 2827-40
D.O.R. 2827-41
D.O.R. 2827-42
D.O.R. 2827-43
D.O.R. 2827-44
D.O.R. 2827-45
D.O.R. 2827-46
D.O.R. 2827-47
D.O.R. 2827-48
D.O.R.

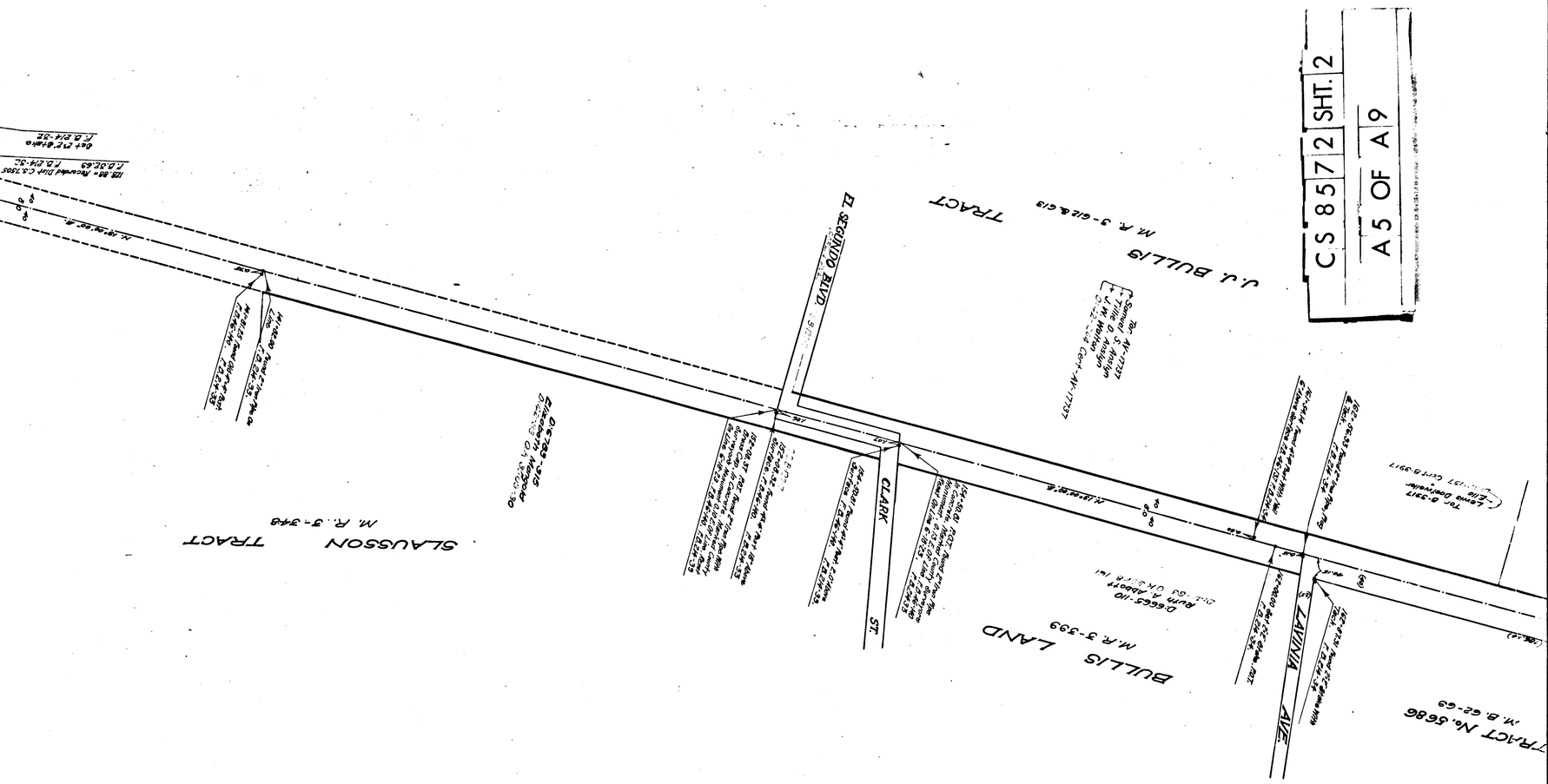

CS 85 72 SHT. 2

A 5 OF A 9

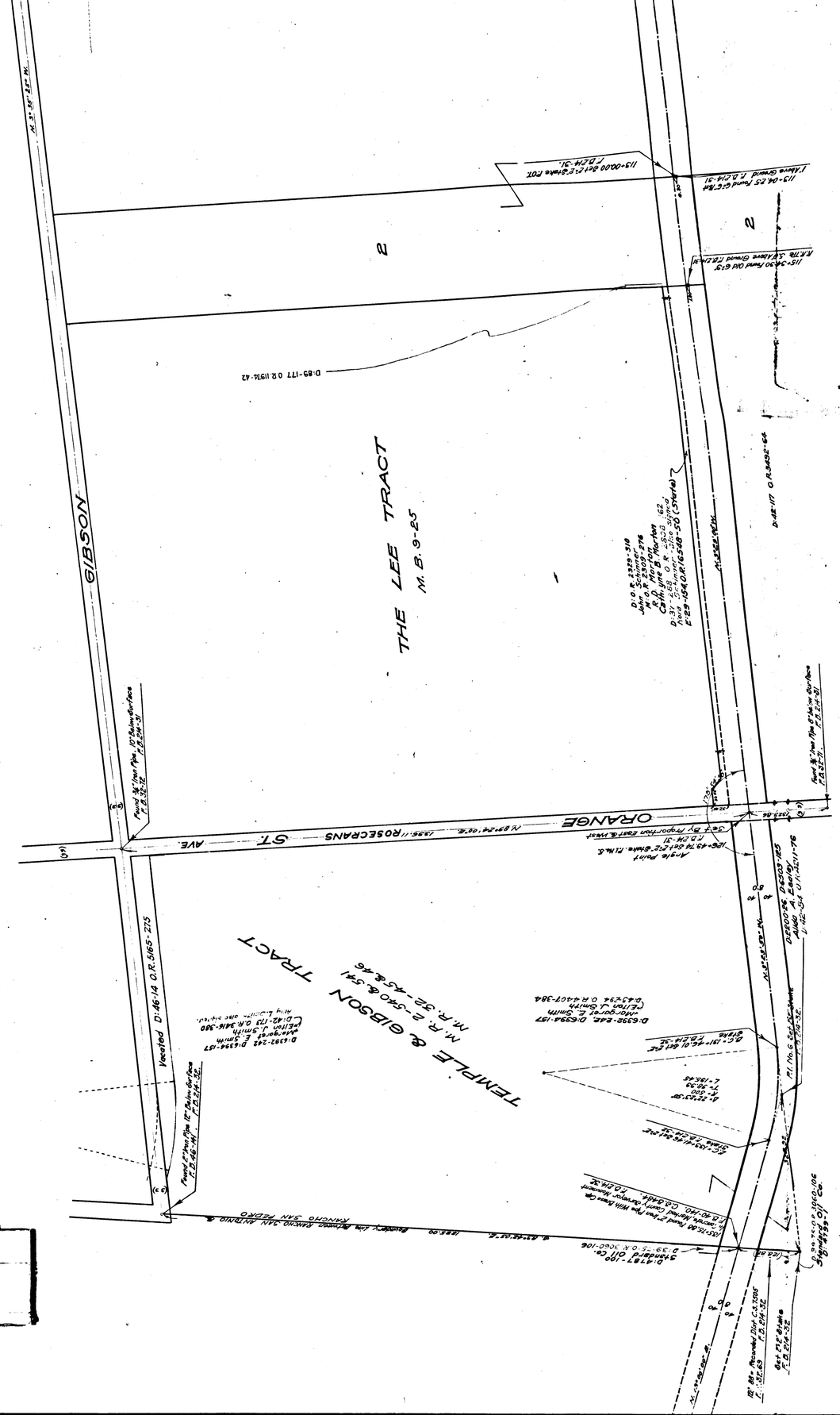
GIBSON
THE LEE TRACT
M.B. 9-25
TEMPLE & GIBSON TRACT
M.R. 2-540 & 541
M.R. 32-445 & 46
ORANGE ST. AVE.
ROSECRANS
KAMPIO SAN ANTONIO
Vacated D-46-14 O.R. 5165-275
D-89-177 O.R. 11924-42
D-4287 O.R. 3452-66
D-4287 O.R. 3452-66
D-4287 O.R. 3452-66

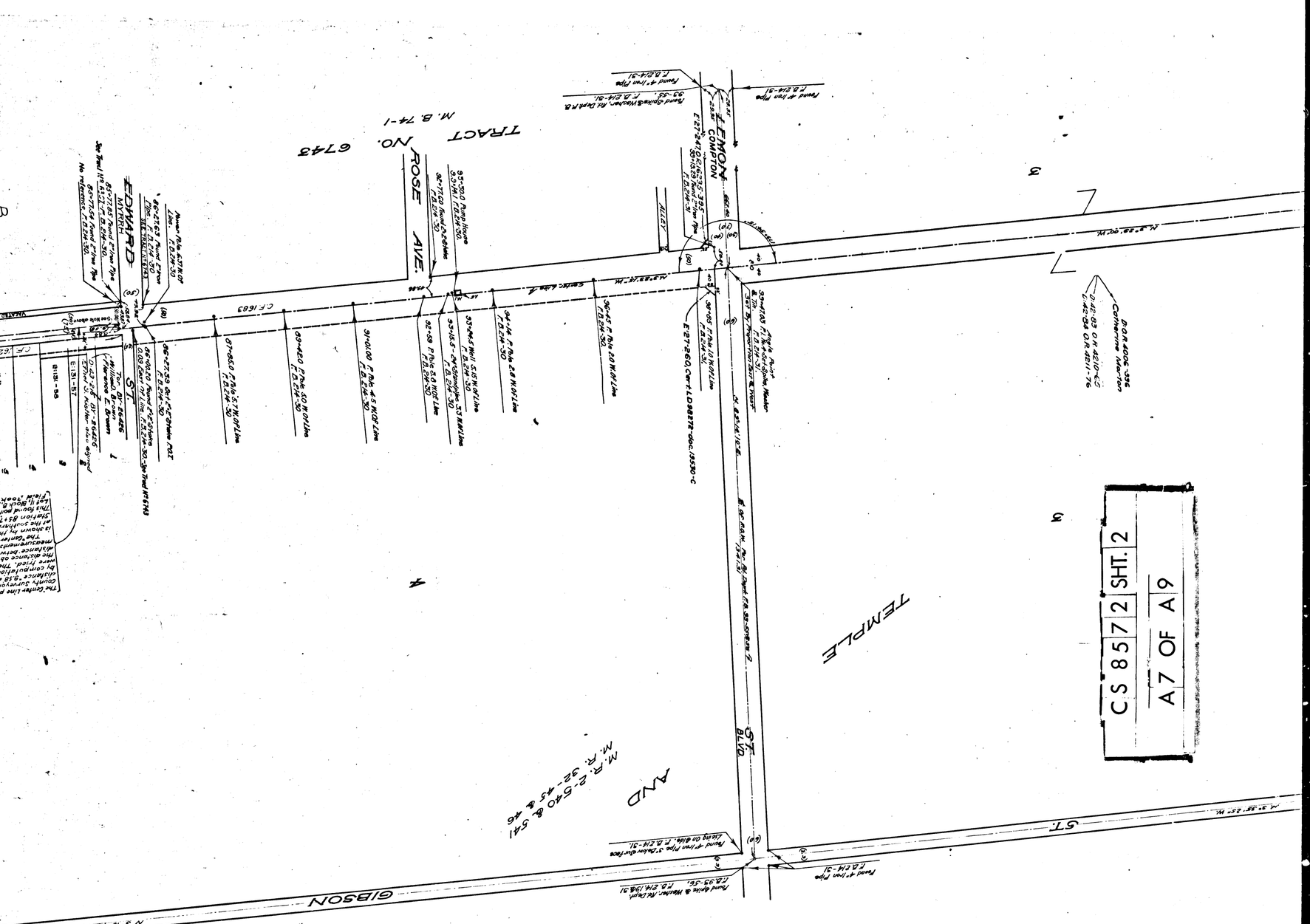
TRACT NO. 6743
M. B. 74-1
ROSE AVE.
EDWARD ST.
MYRRH
LEMON
COMPTON
ALLEY
TEMPLE
ST.
BLVD.
AND
M. R. 2-540 & 541
M. R. 32-45 & 46
GIBSON
TRACT.
GIBSON
ST.
CS 8572 SHT. 2
A7 OF A9


C.S 8572 SHT. 2
A8 OF A9
LONG BEACH BLVD.
LINSLEY
GIBSON ST.
ATLANTIC
FRALEY AVE.
OLIVE ST.
CONTROL RIGHT OF WAY
FLOOD
RIVER
LOS ANGELES
CALIFORNIA
TRACT
LOT
NOTE.

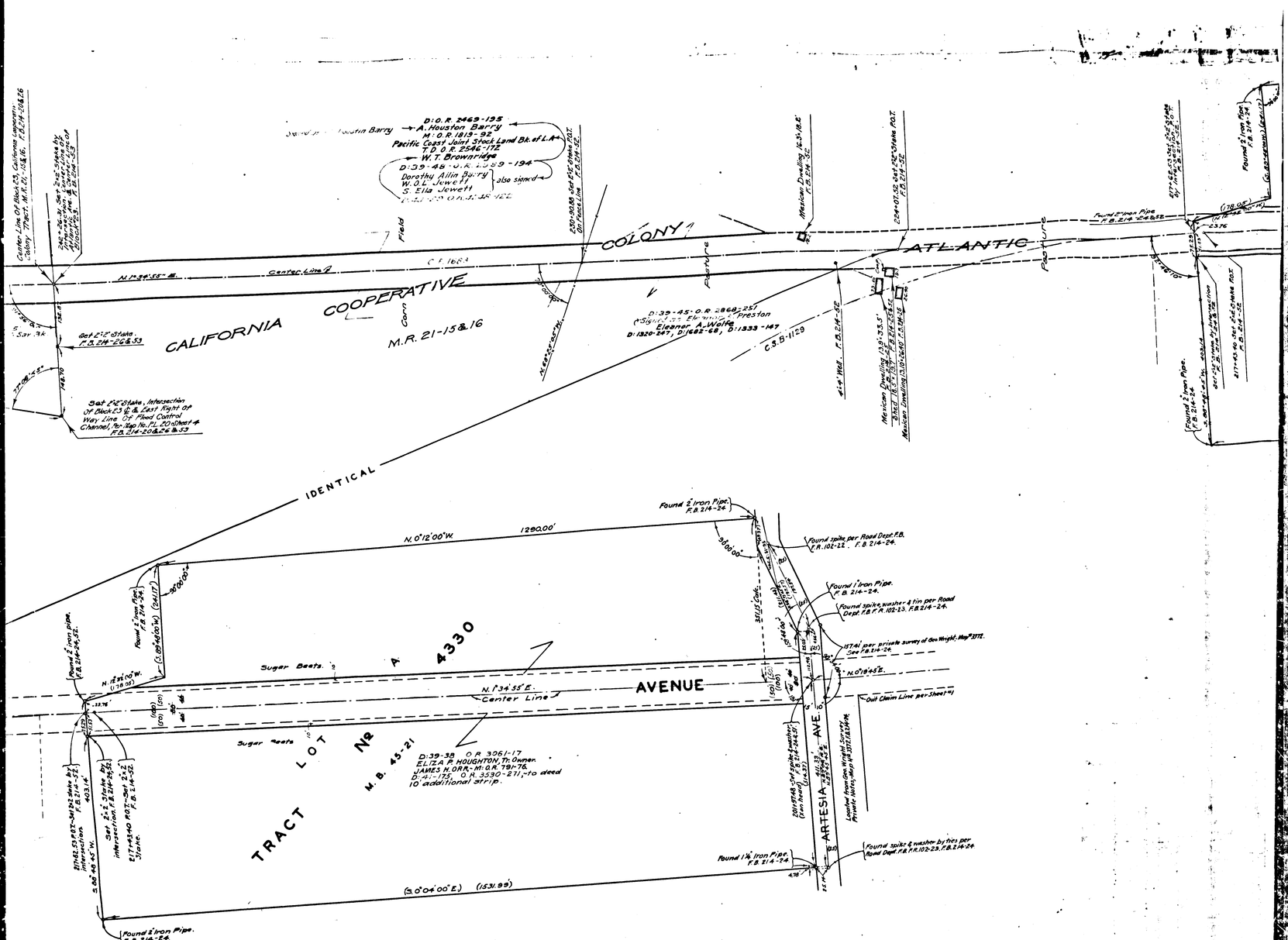

COUNTY OF LOS ANGELES.

MAP OF

ATLANTIC AVENUE

FROM

WARDLOW ROAD

TO

TWEEDY ROAD.

COUNTY SURVEYORS MAP Nº 8572

SHEET Nº 2 OF 2 SHEETS.

SCALE:- 1 INCH = 100 FT.

J. E. ROCKHOLD, - COUNTY SURVEYOR.

SURVEYED, MAY TO AUGUST, 1923.

SURVEYED UNDER INSTRUCTIONS OF THE BOARD OF SUPERVISORS PER ORDER DATED APRIL 2, 1923.

BEARINGS ARE BASED ON C.S. MAP Nº 8484

F.B. 214-1 TO 59.

FIELD WORK BY .... A. E. DUNN.

OFFICE WORK BY ... F. M. COON. G.T. McKEE.

CHECKED BY ... G.T. McKEE. F. M. COON.

Olive St. name established - D149-73, Min. BK. 135-134

NOTE - Title and Center Line of Atlantic Ave., from Sta. 224+37.57 southerly to Artesia Ave., was copied from the southerly 19' of the original 'Bonita' which was destroyed on account of its torn condition - May 28, 1949. J. D. Price.

W. S. 32.

C.S 8572 SHT. 2

A 9 OF A 9

40-2254