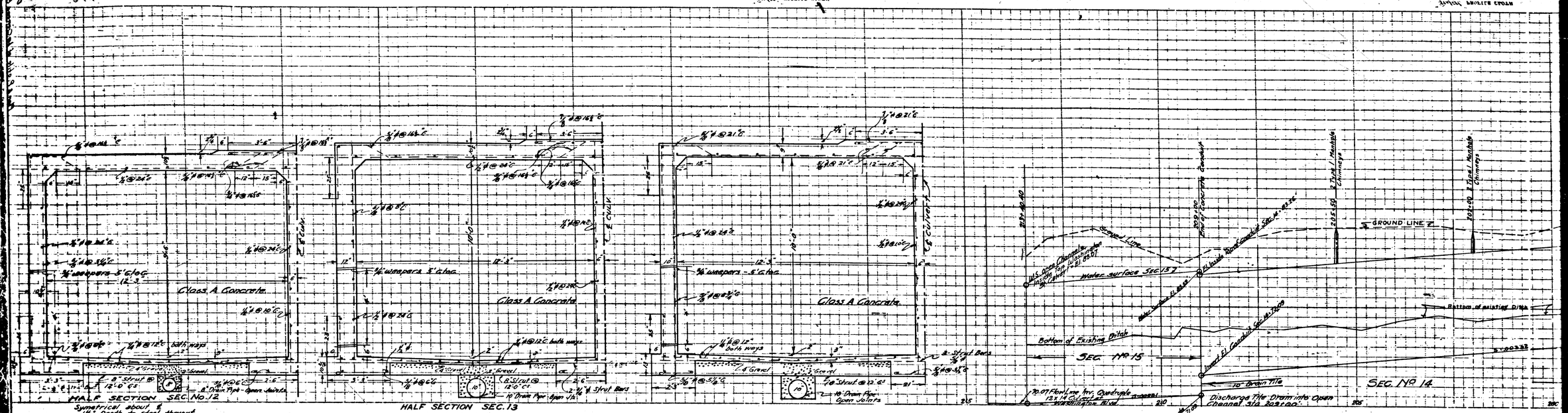


NOTE: Drain Pipe Trenches
12" Wide for 6" pipe.
15" " " 8" "
18" " " 10" "
Trench Depth = Outside diameter of pipe plus 2 inches.

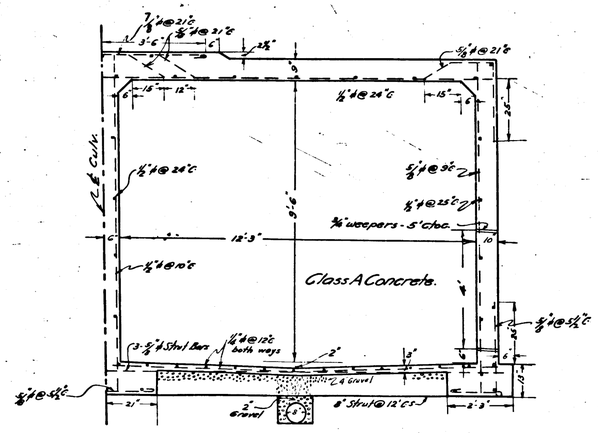


# DRAINAGE DISTRICT IMPROVEMENT NO. 11.

OF THE
COUNTY OF LOS ANGELES

## PLAN AND PROFILE OF LA CIENEGA BOULEVARD LINE

SCALES { VERTICAL 1" = 8'
HORIZONTAL 1" = 100'

OCTOBER 1924

SHEET 2 OF 21 SHEETS

J.E. ROCKHOLD - COUNTY SURVEYOR

Submitted
Senior Engineer

Approved
J.E. Rockhold
County Surveyor

Approved as to form
Edward T. Bishop
County Counsel
by J. J. Inverny
Deputy

Note:
Elevations are in feet above U.S.G.S. or mean sea level datum.




SEC. NO. 15
OPEN EARTH CHANNEL
Scale ⅛" to 1'

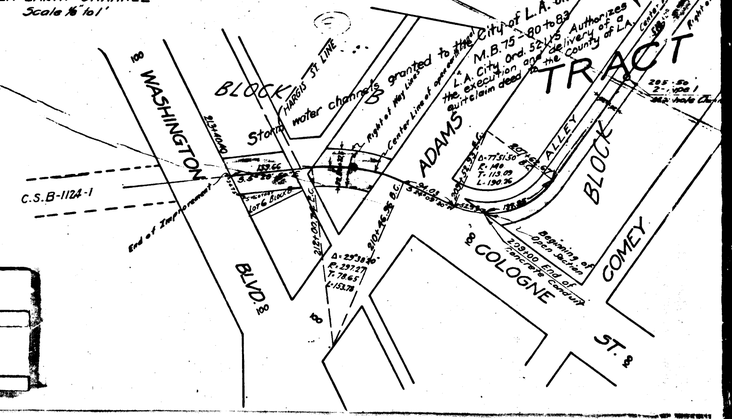


| CS 8651 SHT. 2 |
|---|
| A1 OF A7 |

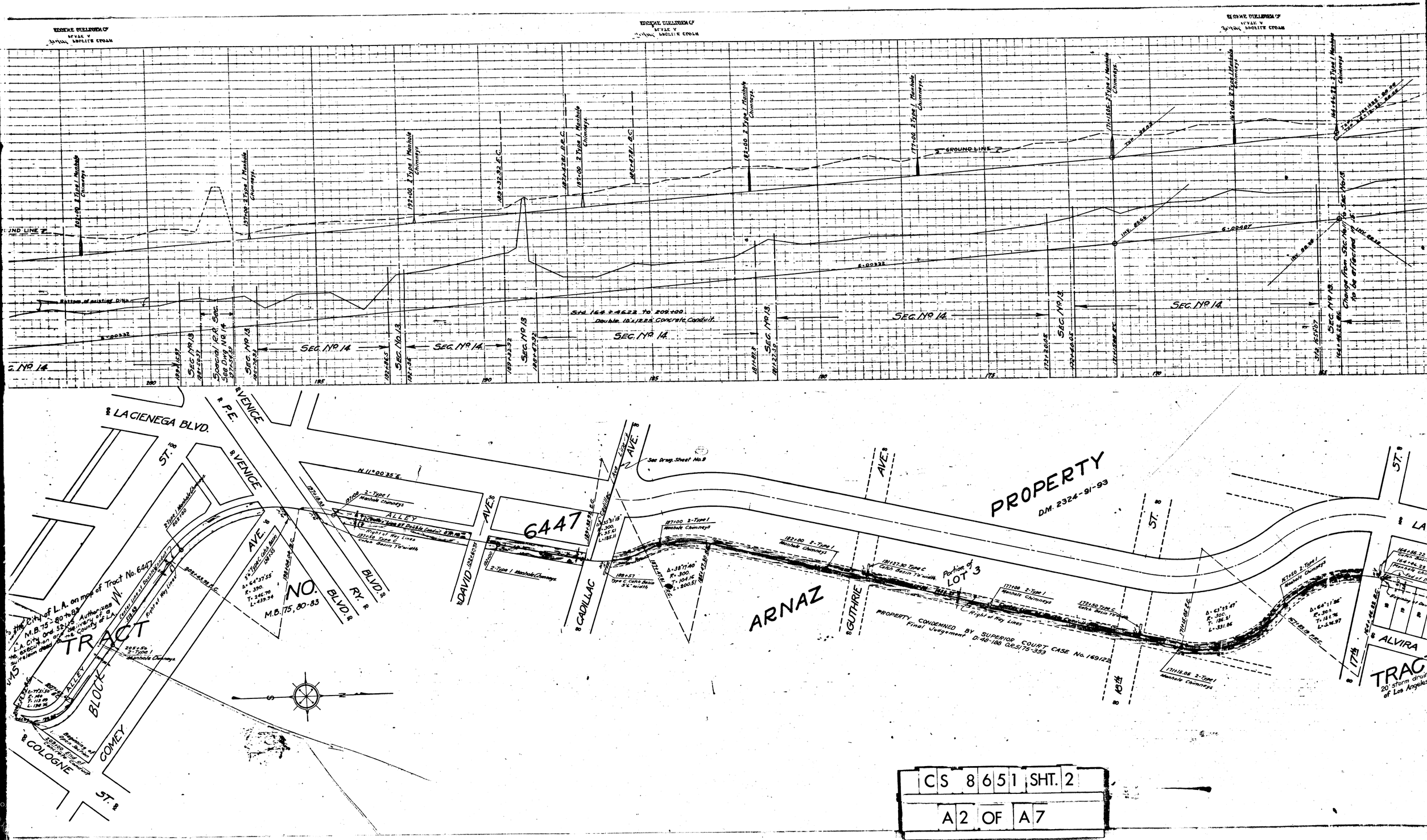
Sta 164+46.22 to 209+00
Double 18'x12'22' Concrete Conduit
SEC. No. 14
SEC. No. 13
Bottom of existing Ditch
Special P.R. Sec.
See Dwg. No. 14
See Dwg. Sheet No. 9
Change from Sec. No. 13 to Sec. No. 15
to be effected at "B"
GROUND LINE
LA CIENEGA BLVD.
VENICE
P.E.
ST.
AVE.
BLVD.
RY.
DAVID
CADILLAC
GUTHRIE
COLOGNE
COMEY
ALVIRA
ALLEY
6447
NO.
TRACT
BLOCK
ARNAZ
PROPERTY
D.M. 2324-91-93
Portion of LOT 3
M.B. 75, 80-83
PROPERTY CONDEMNED BY SUPERIOR COURT CASE No. 169122
Final Judgement D-49-188 O.R. 5175-353
Right of Way Lines
Cata Basin Type C
2-Type I Manhole Chimneys
Type C Cata Basin 5'6" width
Type C Cata Basin 7'0" width
Double Type B2 Double Control 6'0" x 8'0"
Beginning of Type C Cata Basin
Ending of Type C Cata Basin
Center Line of Double Conduit
Type I Manhole Chimneys
Type C Cata Basin 5'6" width
Type C Cata Basin 7'0" width
Type C Cata Basin 6'0" x 5'0"
Type C Cata Basin 6'0" x 5'0"
Type C Cata Basin 7'0" width
Type C Cata Basin 7'0" width
Type C Cata Basin 7'0" width

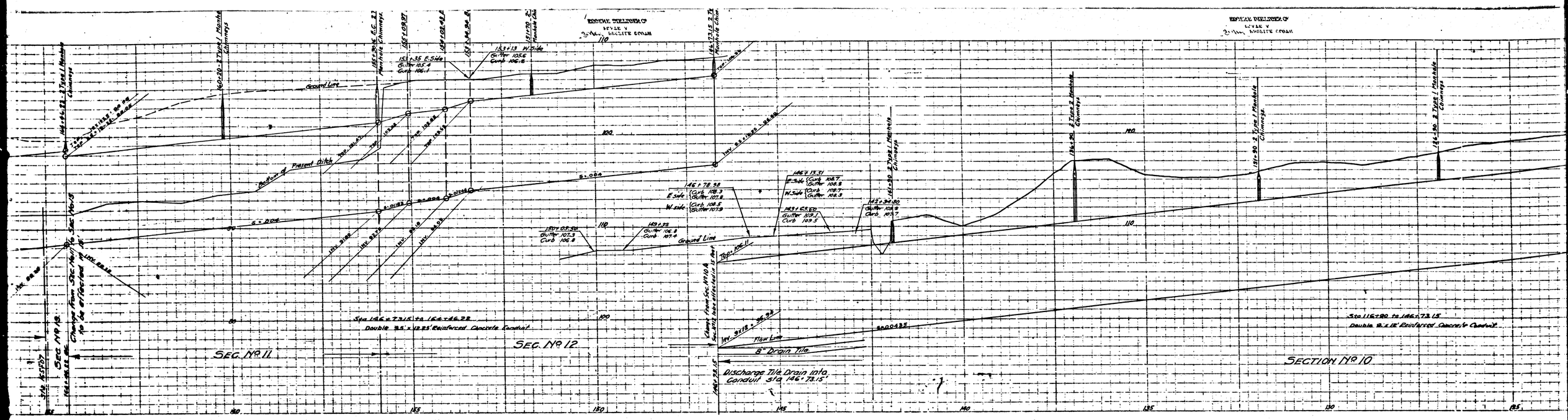
SECTION No. 10
SEC. No. 11
SEC. No. 12
Ground Line
Flow Line
8" Drain Tile
Discharge Tile Drain into Conduit Sta 146+73.15
Sta 116+80 to 146+73.15
Double 9'x12' Reinforced Concrete Conduit
Sta 146+73.15 to 164+46.22
Double 9'x12' Reinforced Concrete Conduit
Bottom of Present Ditch
Change from Sec. No. 13 to Sec. No. 15 to be effected in 15'
Change from Sec. No. 10 A Sec. No. 10 has effected in 15 feet

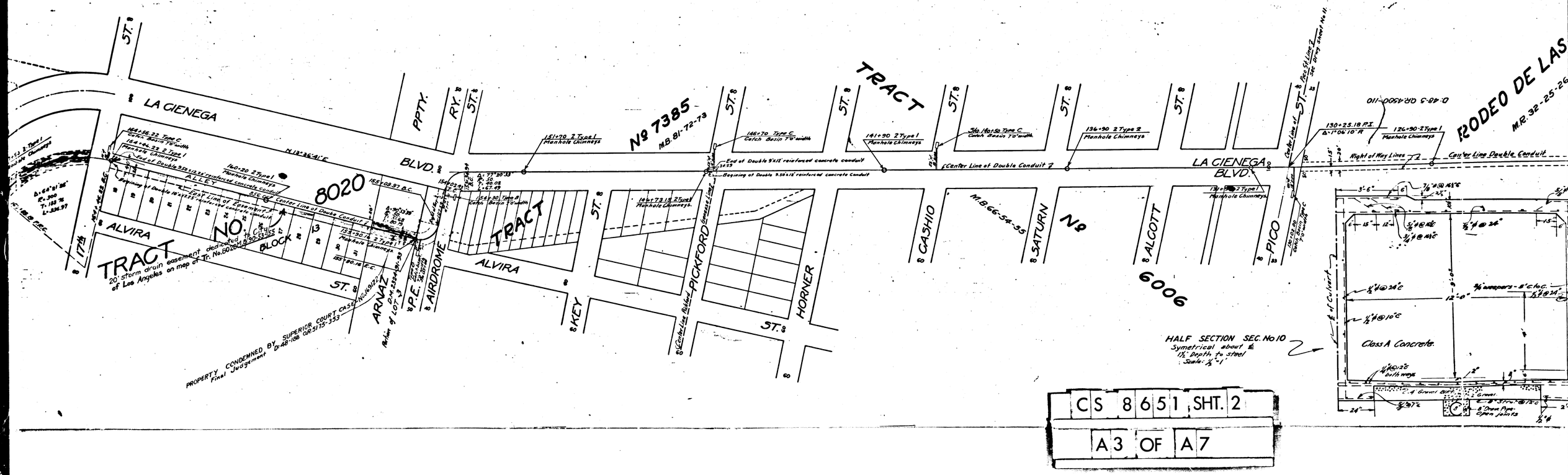
LA CIENEGA BLVD.
TRACT No. 7385
M.B. 81-72-73
TRACT No. 8020
M.B. 66-54-55
TRACT No. 6006
RODEO DE LAS
ALVIRA
ALLEY
BLOCK 13
PPTY.
RY.
ST.
AIRDROME
PICKFORD
KEY
HORNER
CASHIO
SATURN
ALCOTT
PICO
Center Line of Double Conduit
Right of Way Lines
Center Line Double Conduit
HALF SECTION SEC. No 10
Symetrical about ℄
1½" Depth to steel
Scale: ½"=1'
Class A Concrete
CS 8651 SHT. 2
A3 OF A7

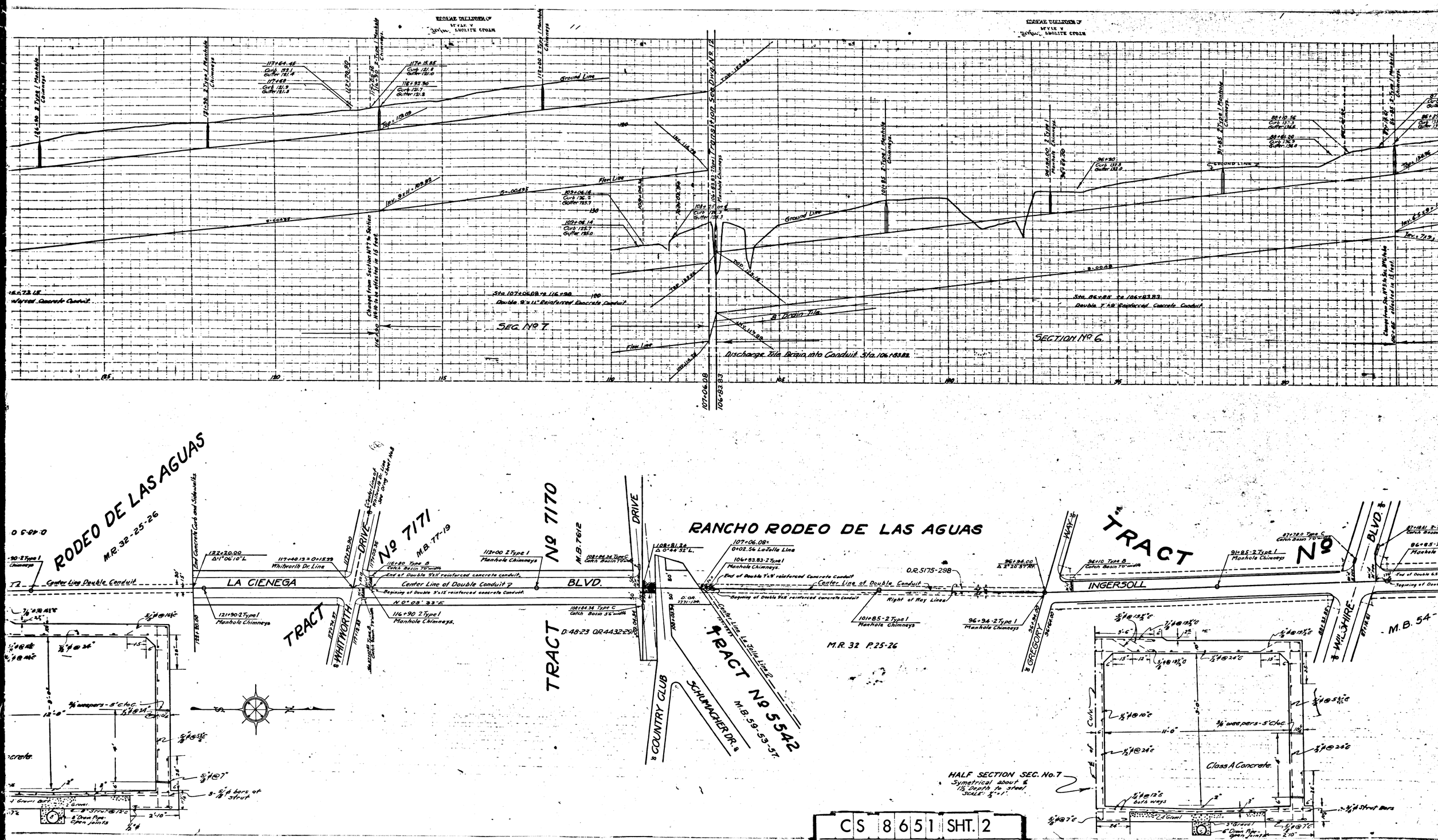


CS 8651 SHT. 2

A4 OF A7

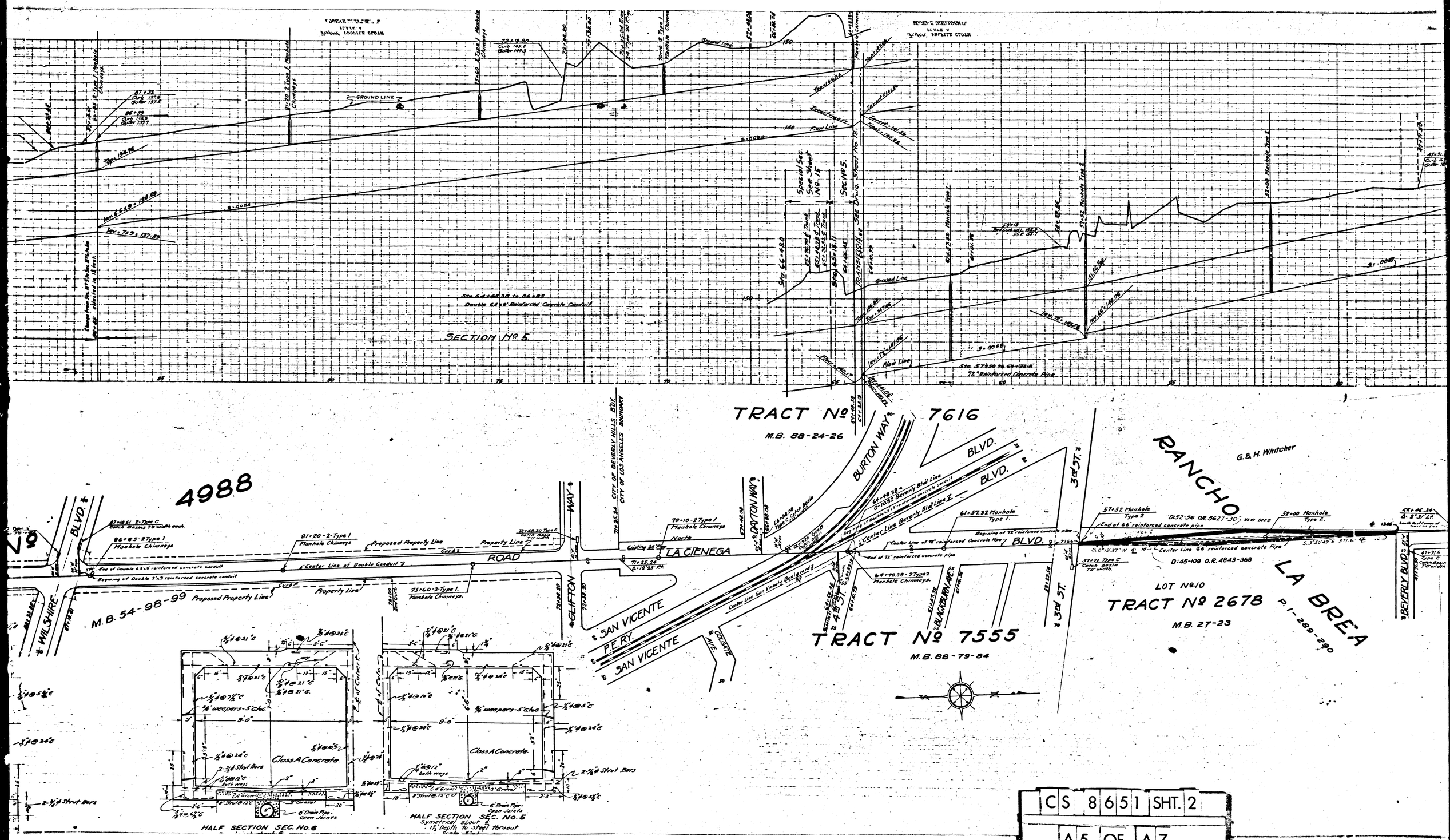


CS 8651 SHT. 2

A5 OF A7

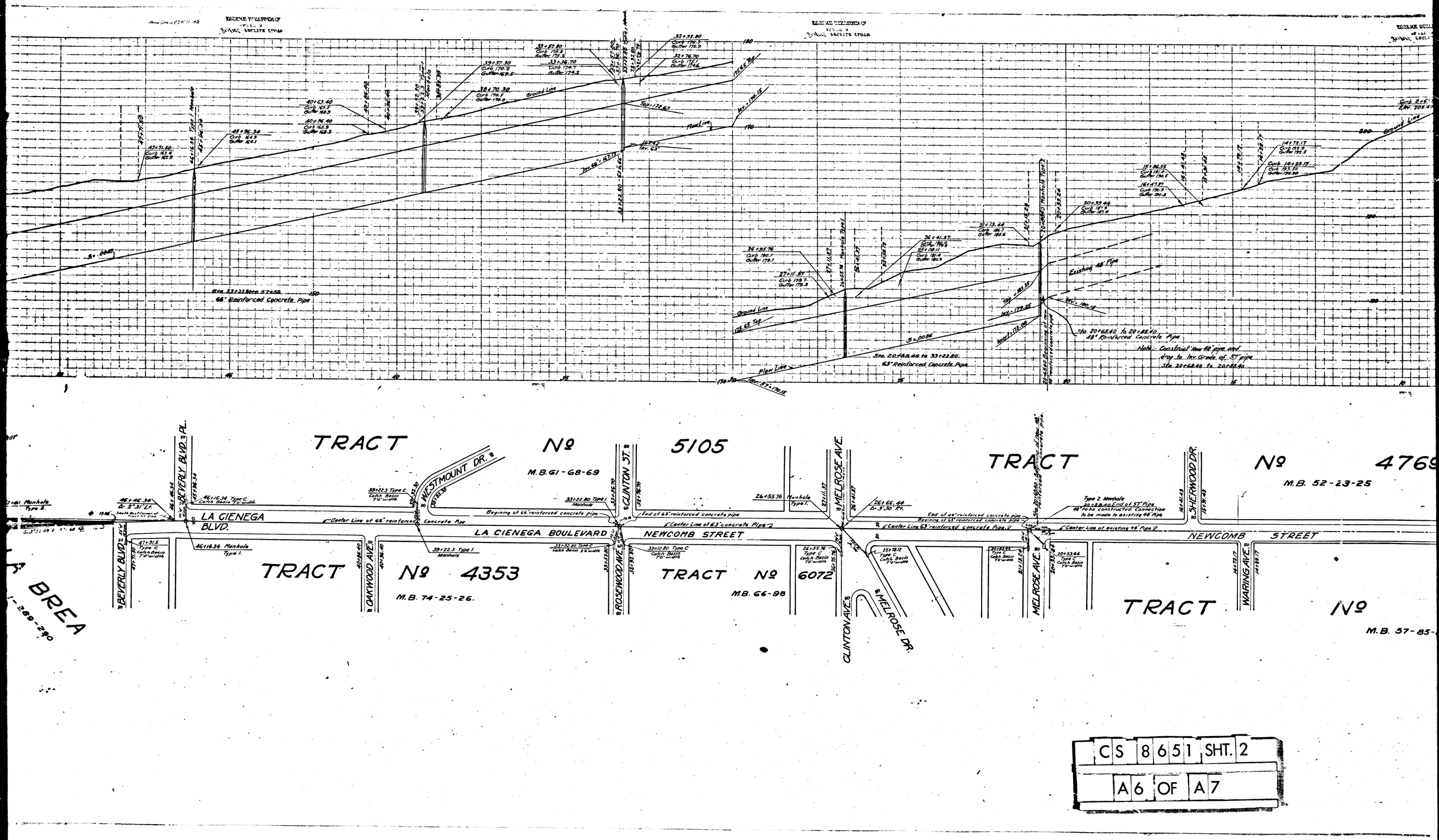


CS 8651 SHT. 2

A6 OF A7

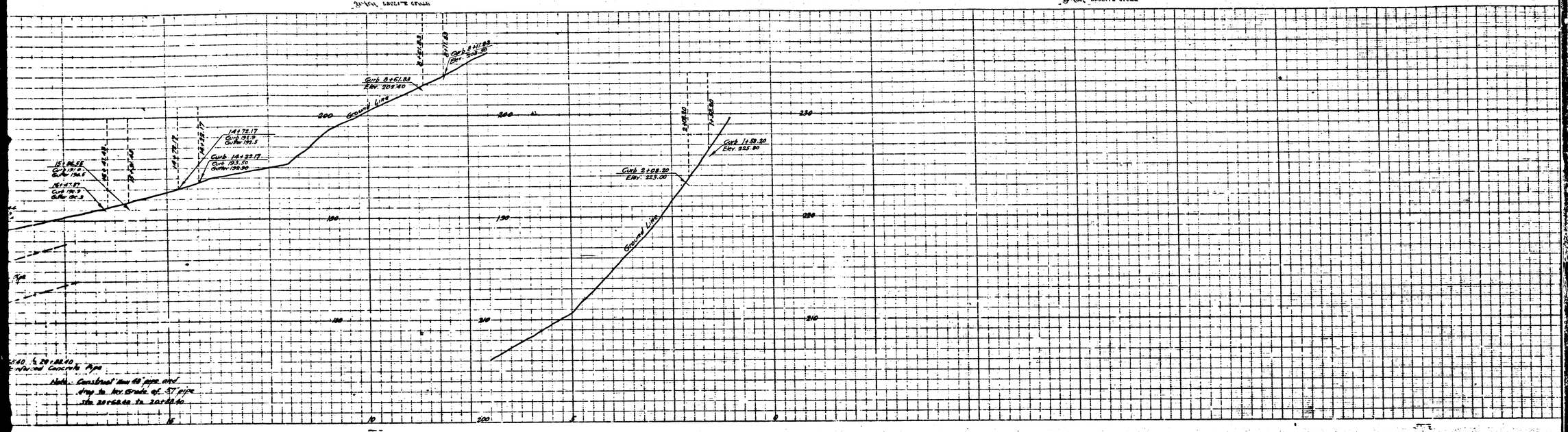


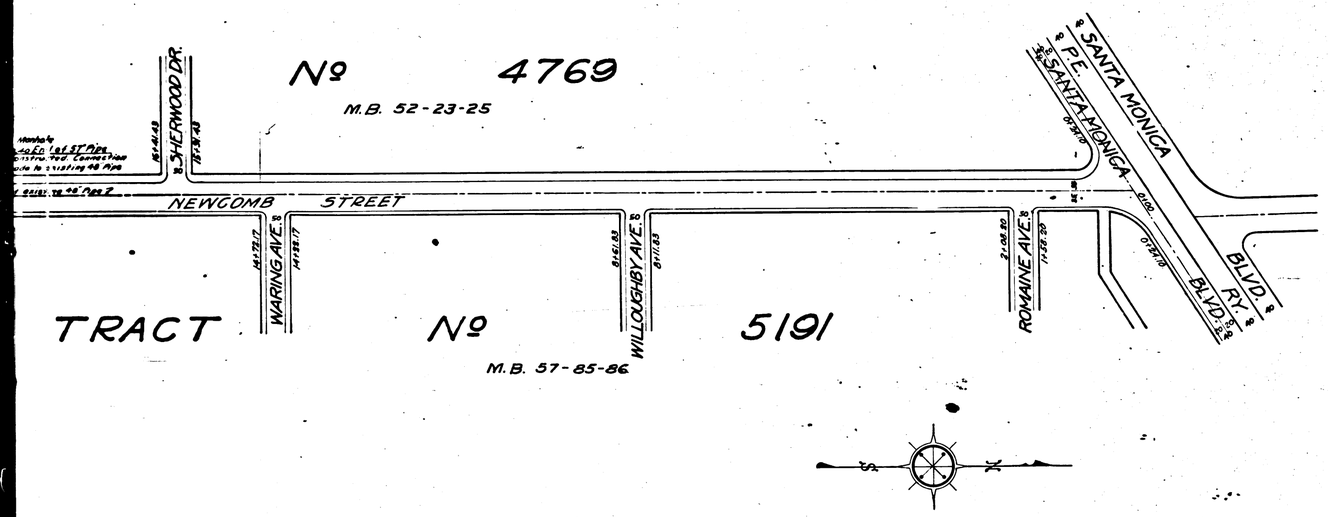


# DRAINAGE DISTRICT IMPROVEMENT NO. 11.

OF THE
COUNTY OF LOS ANGELES

## PLAN AND PROFILE OF LA CIENEGA BOULEVARD LINE

SCALES { VERTICAL 1" = 4'-0"
HORIZONTAL 1" = 100'

OCTOBER 1924

SHEET 2 OF 21 SHEETS

J.E. ROCKHOLD - COUNTY SURVEYOR.

Submitted
A.L. Warren
Senior Engineer

Approved
J.E. Rockhold
County Surveyor

Approved as to form
Edward T. Bishop
County Counsel
by J. J. Mosely, Deputy

SHT. 22.

| | | | | | | |
|---|---|---|---|---|---|---|
| C | S | 8 | 6 | 5 | 1 | SHT. 2 |
| A | 7 | OF | A | 7 | | |

Note:-
Elevations are in feet above U.S.G.S. or mean sea level datum.

| D.D.I. NO. 11. | |
|---|---|
| Drawn by Burns | Oct. 1924 |
| Traced by Moock | " " |
| Checked by Rawn | Nov. |