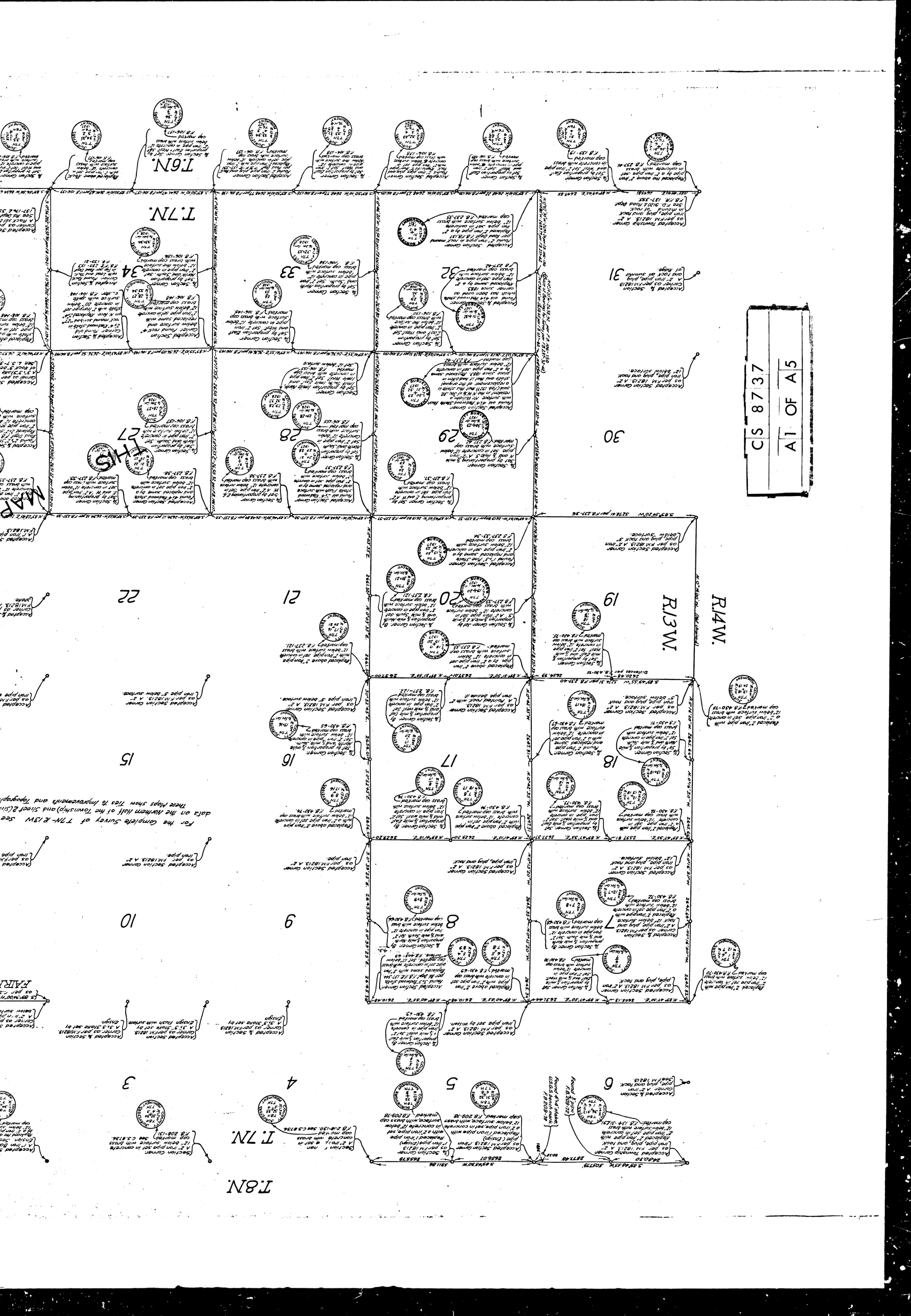
CS 8737
A1 OF A5
T.16N.
T.17N.
T.18N.
R.13W.
R.14W.
MAP
CHIS
FAIR
31
30
19
32
29
20
18
33
28
21
17
34
27
22
16
15
8
9
7
10
5
4
6
3

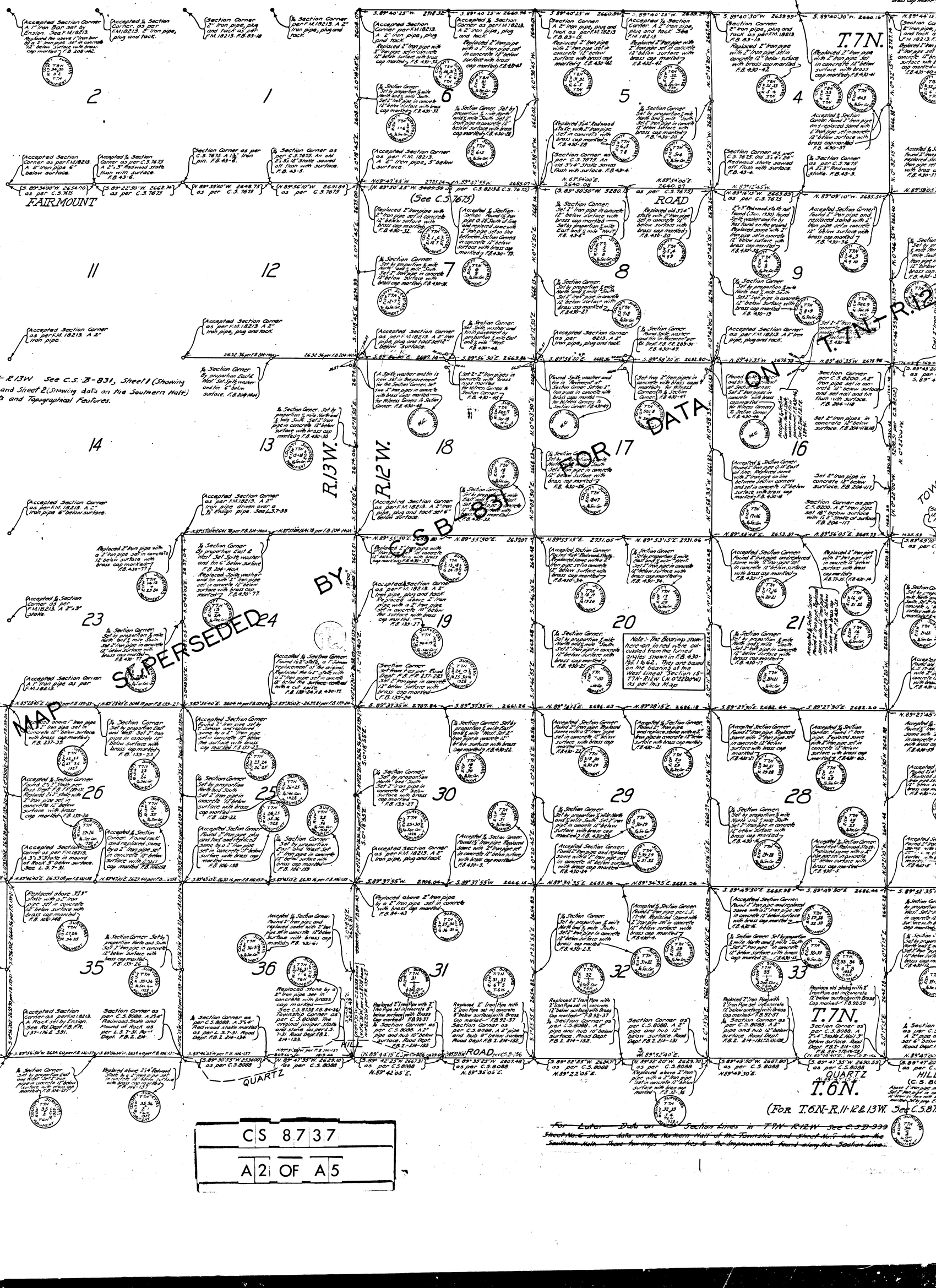

CS 8737

A2 OF A5

CS 8737

A3 OF A5

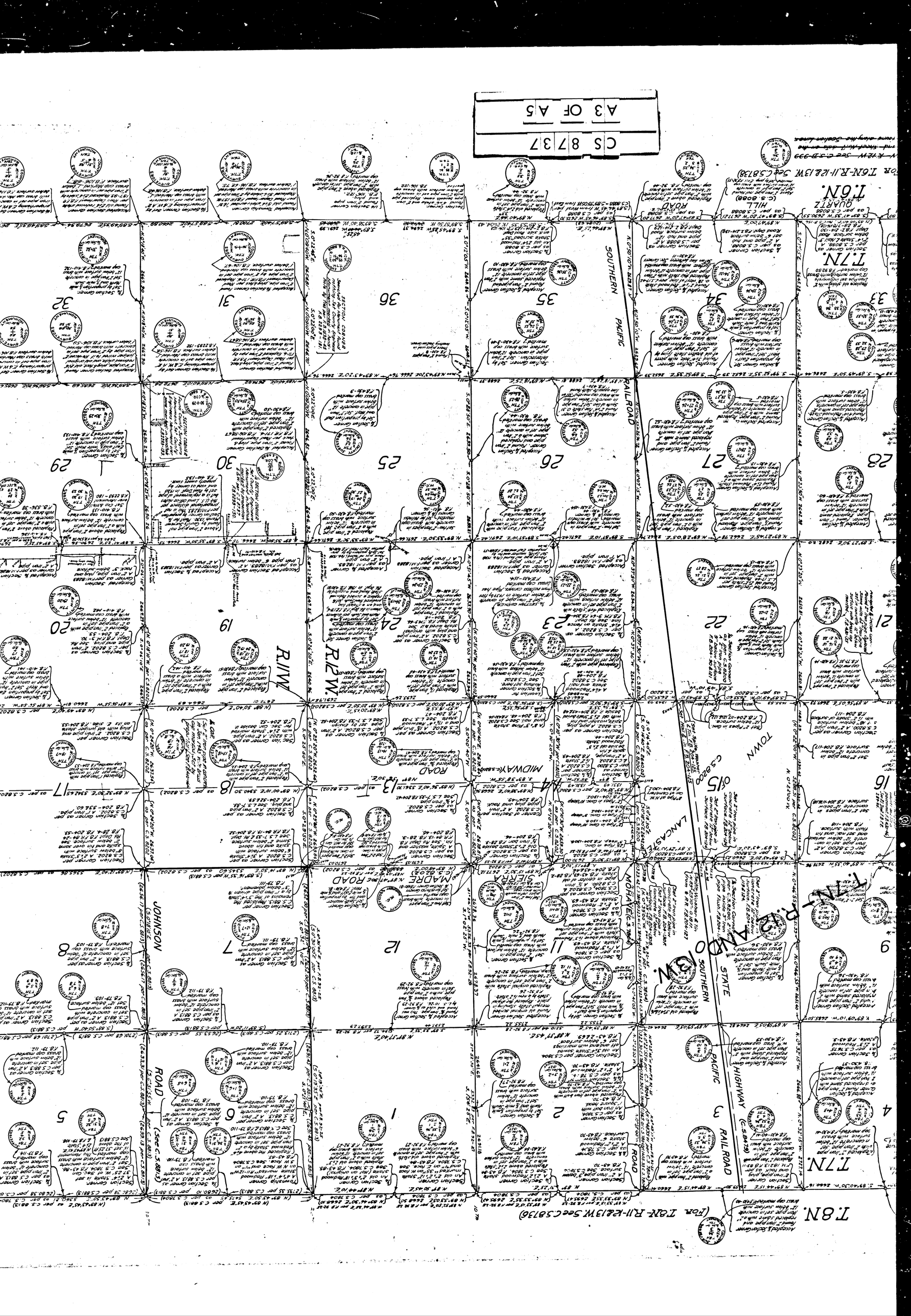

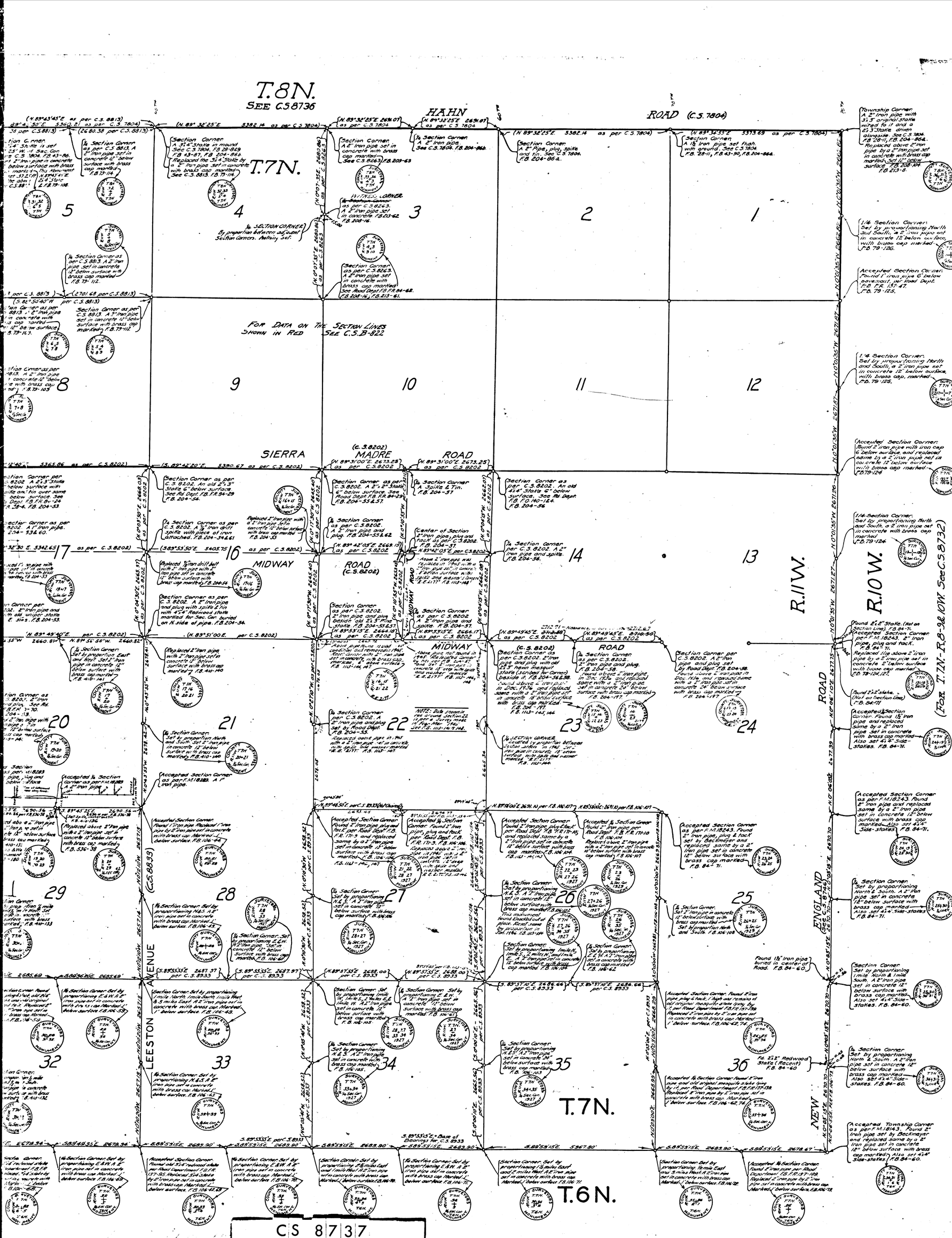

CS 8737

A4 OF A5

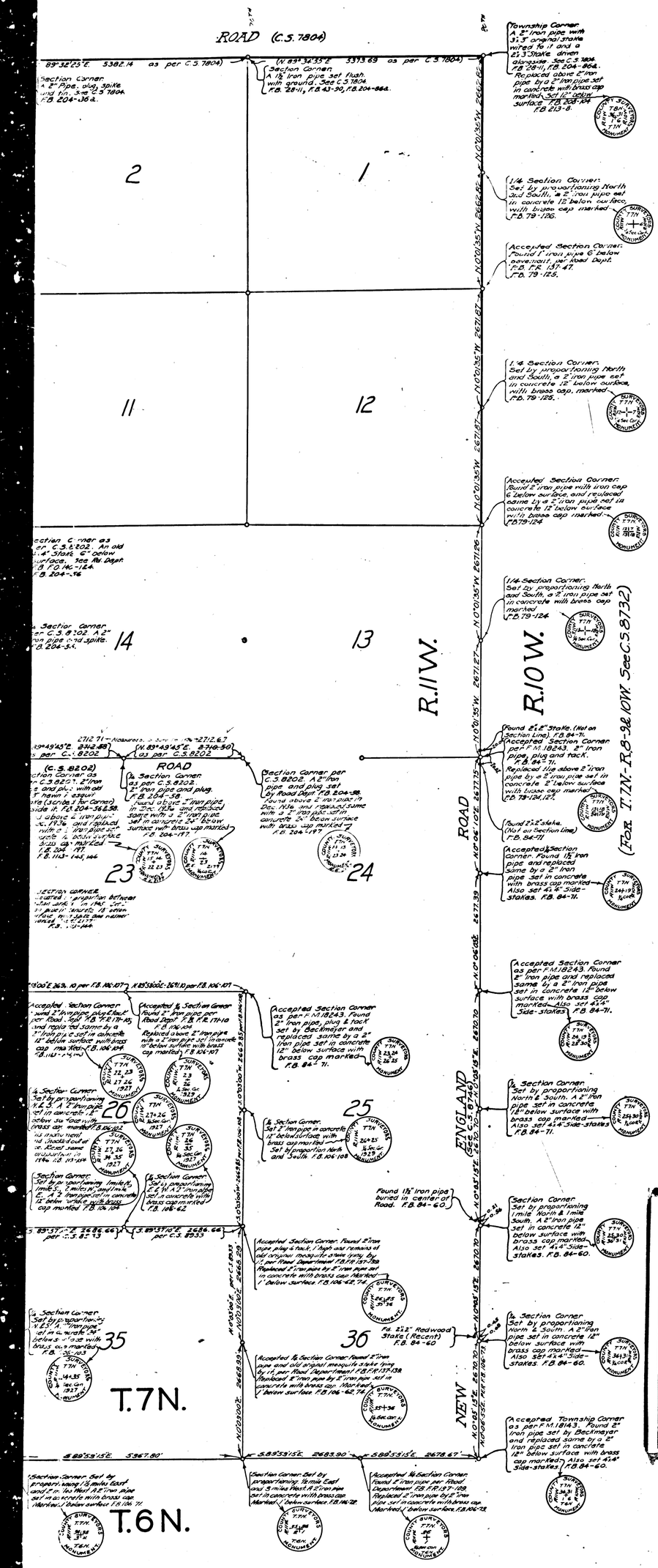

MAP

SHOWING

SECTION LINES

ESTABLISHED BY COUNTY SURVEYOR

IN

T. 7 N. - R. 11, 12 AND 13 W. - S.B.M.

COUNTY SURVEYORS MAP Nº 8737.

J. E. Rockhold ~ County Surveyor.

Scale: 1 Inch = 1000 Feet.
Offsets to Stakes, Fences, etc. are not to Scale

Bearings are Based on Bearing of Range Line between Range 8 W. and R. 9 W. as shown on C.S. Map Nº 8281.

Office Work by K. R. McPherson
Checked by F. C. Purchase.

This Map Compiled from Surveys made at Different Times.
Data in red around Sec. 30, T. 7 N., R. 11 W. added Dec. 1958 T.M.B.

I. M. 70 & 71

	C S	8	7
A 5 OF A 5			