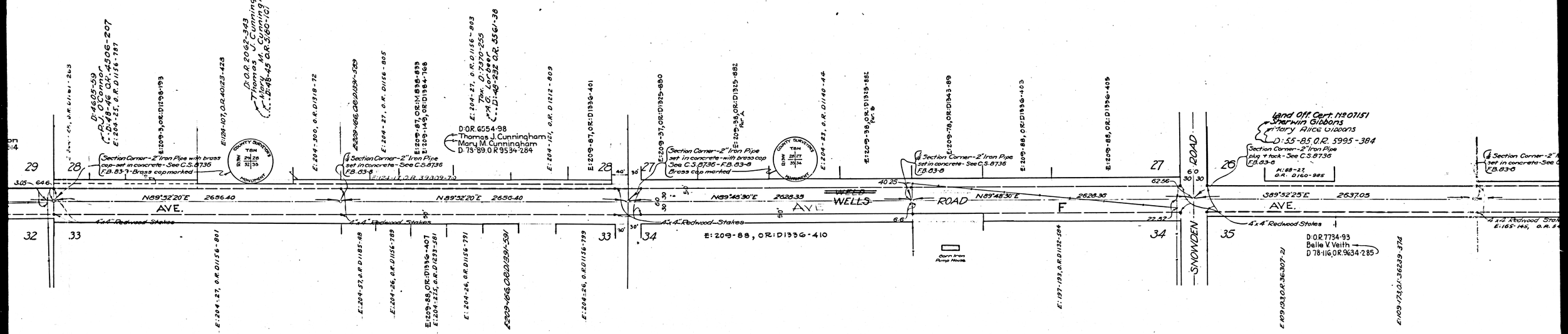

CS 8748

A2 OF A5

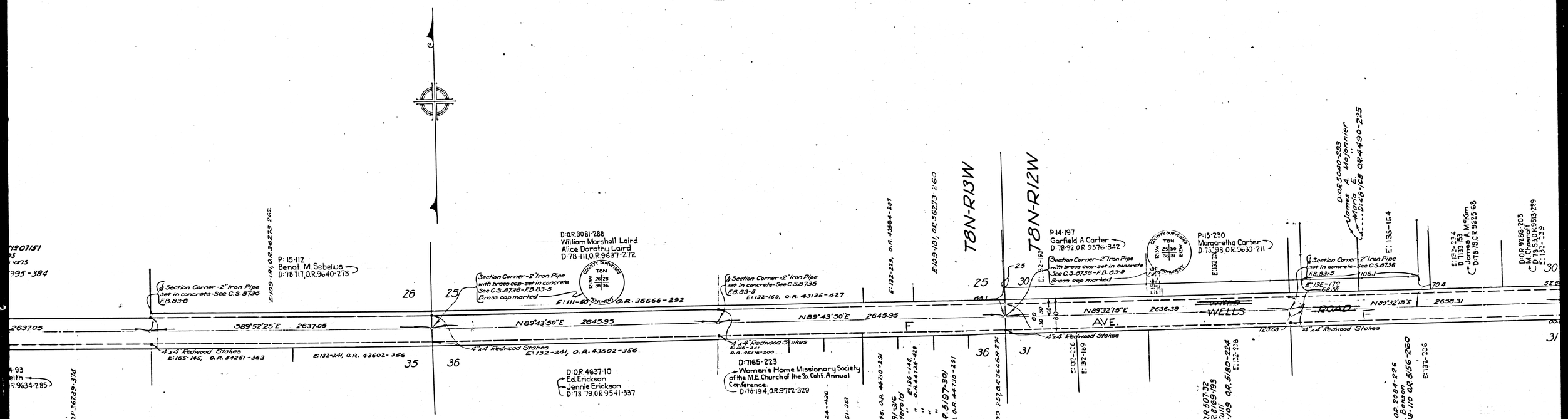

CS 8748

A3 OF A5

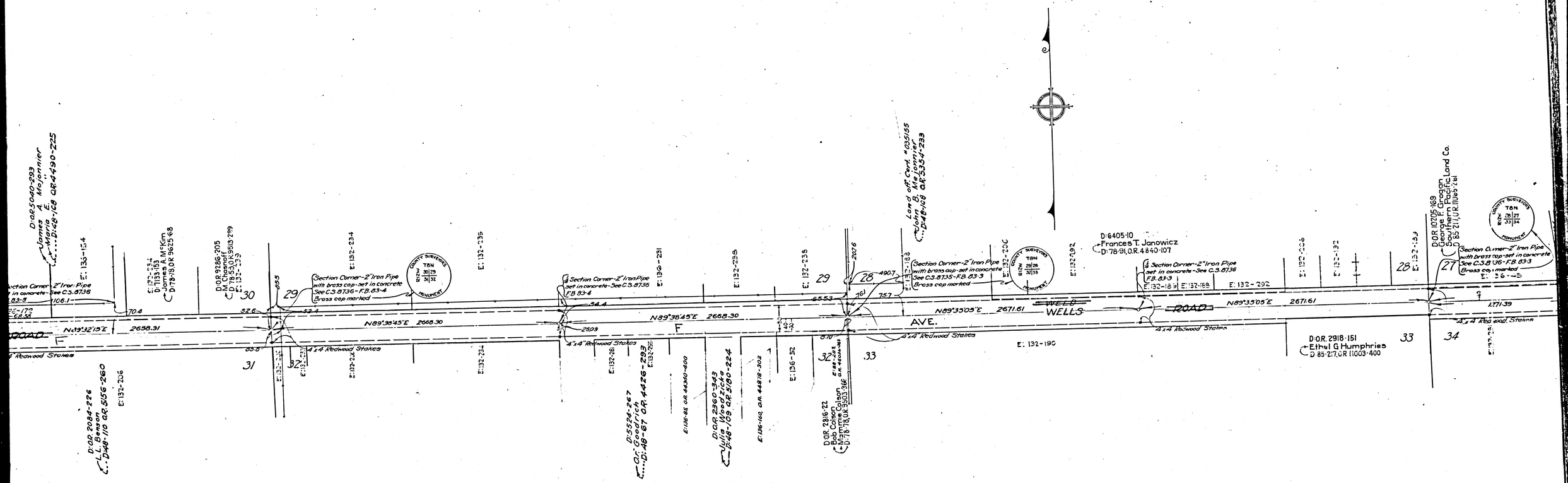

CS 8748

A4 OF A5

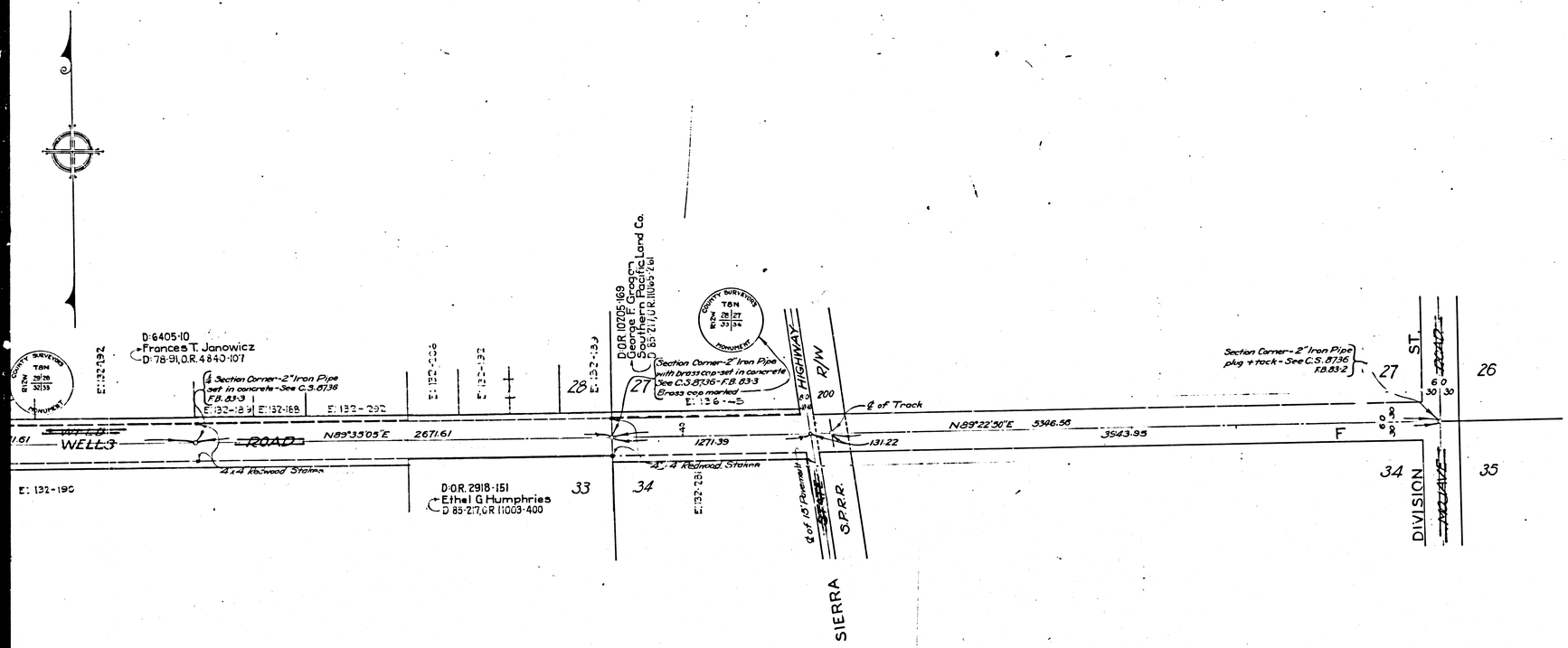

AVE. F

~~WELD~~ MAP OF ~~WELLS ROAD~~

FROM
SOUTHWEST CORNER OF SECTION 30-T8N-R13W
TO
SOUTHEAST CORNER OF SECTION 27-T8N-R12W

COUNTY SURVEYOR'S MAP NO. 8748

Scale — Longitudinal - 1 inch = 400 feet
Lateral - 1 inch = 100 feet

J.E. Rockhold - County Surveyor
Surveyed - April, 1924

Surveyed under instructions of the Board of Supervisors per order dated Mar. 5, 1924
Bearings as shown on CS 8736

F.B. 83-2 to 10
Field Work by E.T. Mankey
Office Work by R.W. Anderson
Checked by E.J. Brook
Sht's. 70-71-72

Weld Road changed to Avenue F - D:49-160 + D:49-196

CS 8748

A5 OF A5