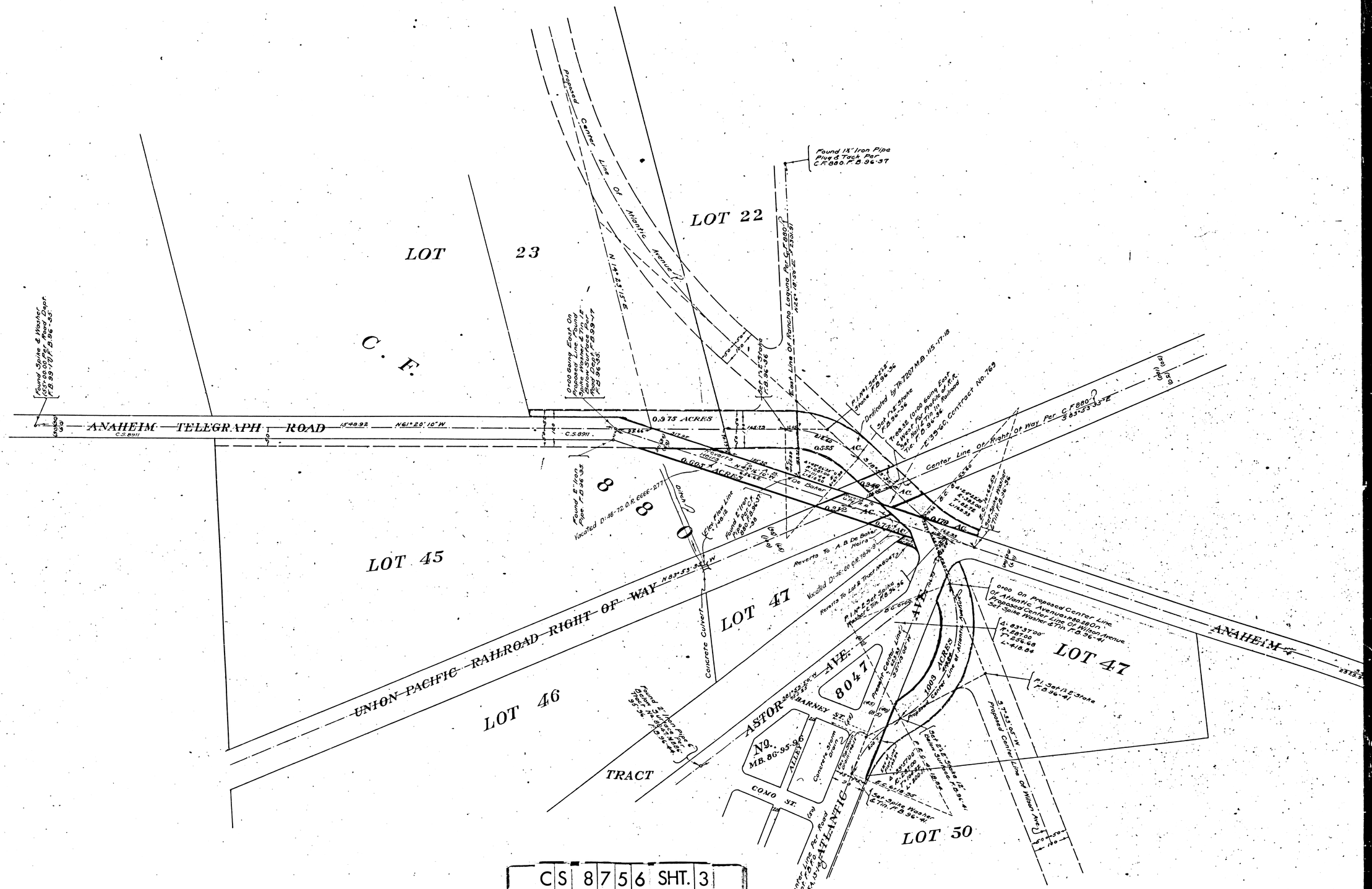

CS 8756 SHT. 3
A1 OF A2

LAND TO BE ACQUIRED		
	0.975	Acres
	0.555	"
	0.246	"
	0.179	"
	1.003	"
Total	2.958	Acres

STREETS TO BE VACATED		
	0.605	Acres
	0.212	"
	0.074	"
	0.022	"
Total	0.913	Acres

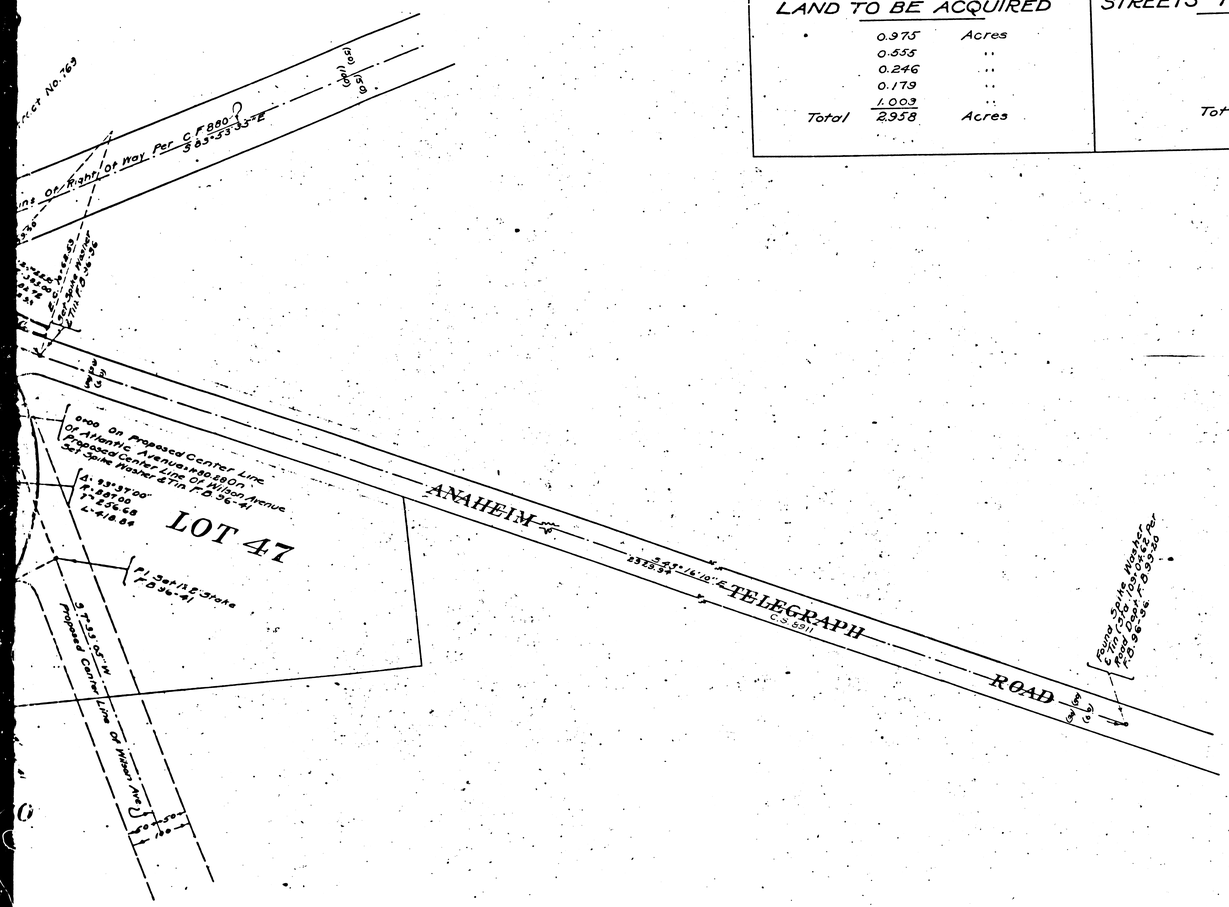



MAP
SHOWING
ALIGNMENT FOR
PROPOSED SEPARATION OF GRADE
ON
ANAHEIM TELEGRAPH ROAD
AT
UNION PACIFIC RAILROAD

COUNTY SURVEYORS MAP No. 8756 SHT. 3
SCALE 1 INCH = 100 FEET

J. E. ROCKHOLD COUNTY SURVEYOR
SURVEYED NOVEMBER 1924

Surveyed Under Instructions Of The Board Of Supervisors Per Order Dated July 21, 1924. Bearings Based On The Bearing Of Atlantic Avenue As Shown On Map Of Tract No 8047, Sheet 3 Per M.B. 93-72

F.B. 96-35-49

Field Work By	E.T. Mankey
Office Work By	E.J. Brook
Checked By	J.F. Armstrong

Sht. 36

C	S	8	7	5	6	SHT.	3
A	2	OF	A	2			