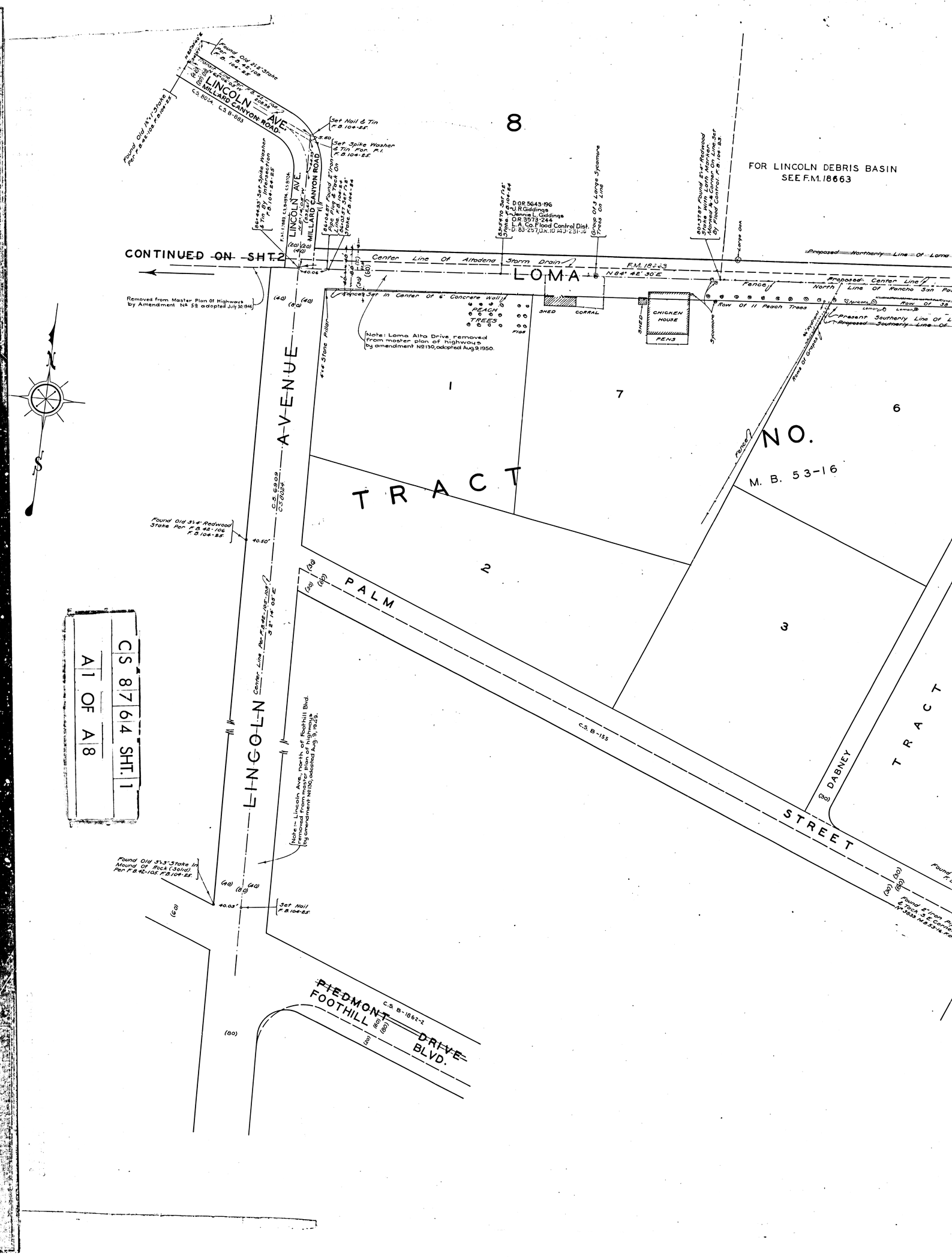
8
FOR LINCOLN DEBRIS BASIN
SEE F.M. 18663
LINCOLN AVE.
MILLARD CANYON ROAD
LINCOLN AVE.
MILLARD CANYON ROAD
CONTINUED ON SHT. 2
Center Line Of Altadena Storm Drain
F.M. 18263
LOMA
N 84° 42' 30" E
Proposed Northerly Line Of Loma
Proposed Center Line
North Line Of Rancho San Pa
Fence
Row Of 11 Peach Trees
Sycamore
Present Southerly Line Of L
Proposed Southerly Line Of
Fence Set In Center Of 6" Concrete Wall
PEACH TREES
SHED
CORRAL
CHICKEN HOUSE
PENS
Note: Loma Alta Drive, removed from master plan of highways by amendment No 130, adopted Aug 9, 1950.
Removed from Master Plan Of Highways by Amendment No 53 adopted July 30 1946
LINCOLN AVENUE
Center Line Per F.B. 45-106
Note:- Lincoln Ave. north of Foothill Blvd. removed from master plan of highways by amendment No 130, adopted Aug. 9, 1950.
TRACT NO.
M. B. 53-16
1
2
3
6
7
PALM
STREET
DABNEY
TRACT
C.S. B-155
C.S. B-1862-2
PIEDMONT DRIVE
FOOTHILL BLVD.
CS 87614 SHT. 1
A1 OF A8

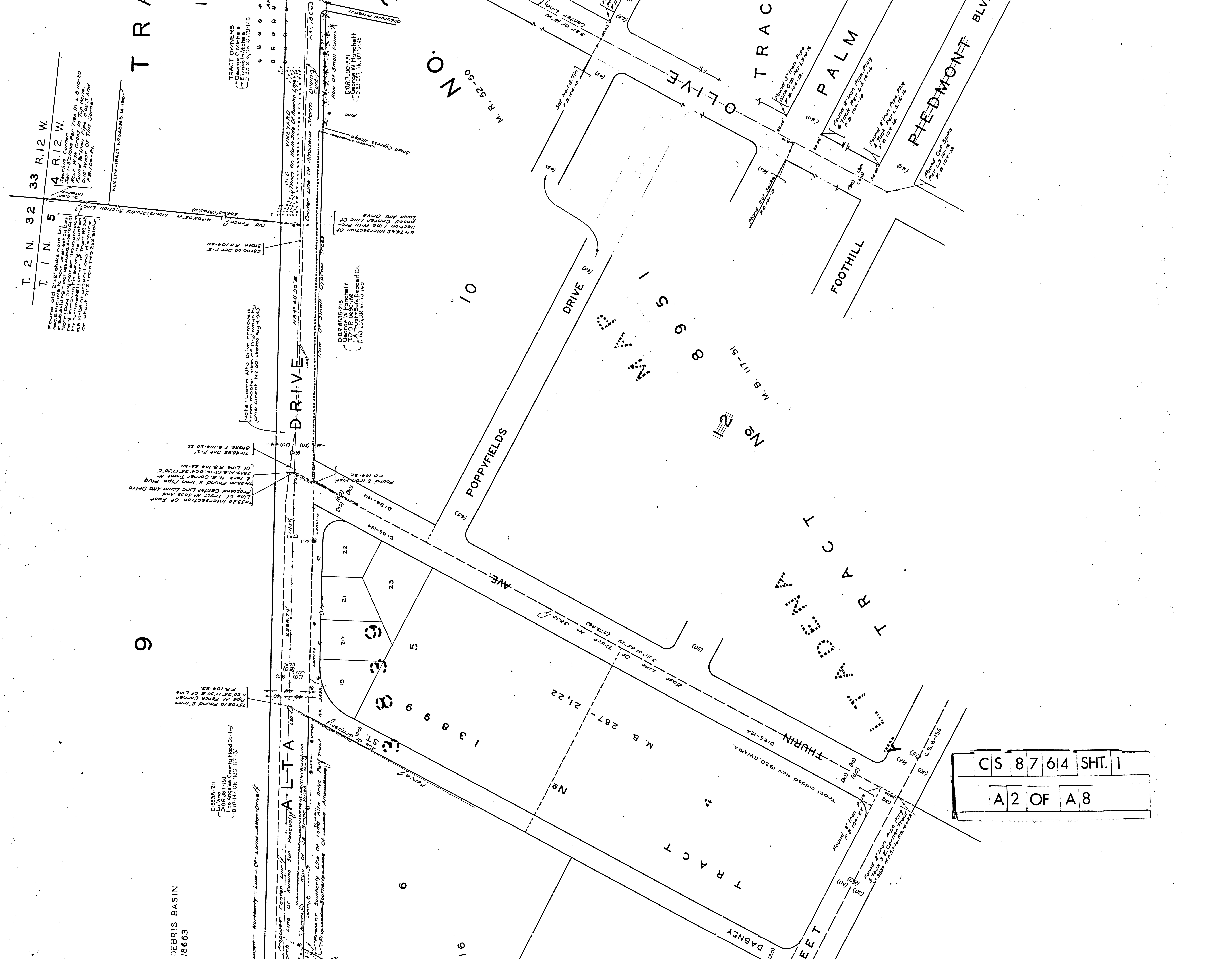
CS 8764 SHT. 1
A2 OF A8
T. 2 N. 32 33 R.12 W.
T. 1 N. 5 4 R.12 W.
Section Corner Set 1"x8" Stake Per Ties In L.B.110-20 Rock With Cross In Top Gone. Found ¾" Iron Pipe 0.08' S And 0.10' West Of This Corner F.B.104-21.
NLY. LINE-TRACT Nº 348, M.B. 14-136
Found old 2"x2" stake said by Geo. E. Michels to have been set by Day in Subdividing Tract Nº348, M.B.14-136, F.B.104-21 Note: Day may have set this as a random point in making his survey. He located the northwesterly corner of Tract Nº 348 M.B. 14-136 at proportional distance or about 71' ± from this 2"x2" stake
320.68' (Stadia)
1904.73' (Stadia) Section Line
N1°03'05"W 584.05' (Stadia)
Old Fence
68+00.00' Set 1"x8" Stake F.B.104-20.
67+74.68 Intersection of Section Line With Proposed Center Line Of Loma Alta Drive
TRACT OWNERS George C. Michels Elizabeth Michels D.83-256, O.R.10779-145
OLD VINEYARD 117 Vines On North Side Of Rancho Line
Center Line Of Altadena Storm Drain
Curb
F.M. 18663
Row Of Small Palms
D:O.R. 7000-381 George W. Hanchett D.83-257, O.R.10779-145
Pine
Small Cypress Hedge
Oil&Gravel Driveway
N84°48'30"E
Row Of Small Cypress Trees
D:O.R. 8535-213 George W. Hanchett T.D: O.R 10690-186 L.A. Trust+Safe Deposit Co. D 83-257, O.R.10779-145
Note: Loma Alta Drive removed from master plan of highways by amendment Nº130 adopted Aug.9, 1949.
D-R-I-V-E
71+48.82 Set 1"x2" Stake F.B.104-20-22
71+53.30 Found 2" Iron Pipe Plug & Tack. N.E. Corner Tract No. 3833, M.B.53-16: 0.04' S5°17'30"E Of Line F.B.104-22-20
71+53.28 Intersection Of East Line Of Tract No.3839 And Proposed Center Line Loma Alta Drive.
Found 2" Iron Pipe F.B.104-22
D:96-120
D:96-124
2388.74'
75+08.10 Found 2" Iron Pipe At Fence Corner 0.20' S5°17'30"E Of Line F.B.104-23.
9
A-L-T-A
Proposed Center Line
North Line Of Rancho San Pascual
Row Of 38 Grape Vines
Present Southerly Line Of Loma Alta Drive Per Tract
Proposed Southerly Line Of Loma Alta Drive
Proposed Northerly Line Of Loma Alta Drive
D:5338-211 La Vina D:O.R.3871-150 Los Angeles County Flood Control D:87-142, O.R. 11601-17-30
DEBRIS BASIN
18663
No. 3839
Lemons
Apricot
Orange
Plum
Lemon
22 21 20 19 23 5
TRACT 13899 M.B. 287-21,22
ST.
Row Of Grapes
Fence
9
16
THURIN AVE
Tract No. 3833 East Line Of S21°01'55"W (979.96)
Tract added Nov. 1950, R.W.M.E.A.
TRACT Nº 4
DABNEY
STREET
Found 2" Iron Pipe F.B.104-22
Found 2" Iron Pipe Plug & Tack S.E. Corner Tract Nº3833 M.B.53-16. F.B.104-22
C.S. B-155
ALTADENA TRACT
POPPYFIELDS DRIVE
10
NO.
M.R. 52-50
MAP 15968
M.B. 117-51
No 2
Set Nail & Tin F.B.104-19.
S21°01'16"W Center Line
OLIVE
TRACT
PALM
Found 3" Iron Pipe With Cap Per L.S.16-16 F.B.104-19.
Found 2" Iron Pipe Plug & Tack Per L.S.16-16 F.B.104-19.
Found Cut Spike F.B.104-19
Found Cut Spike Per L.S.16-16. F.B.104-19.
PIEDMONT BLVD
FOOTHILL

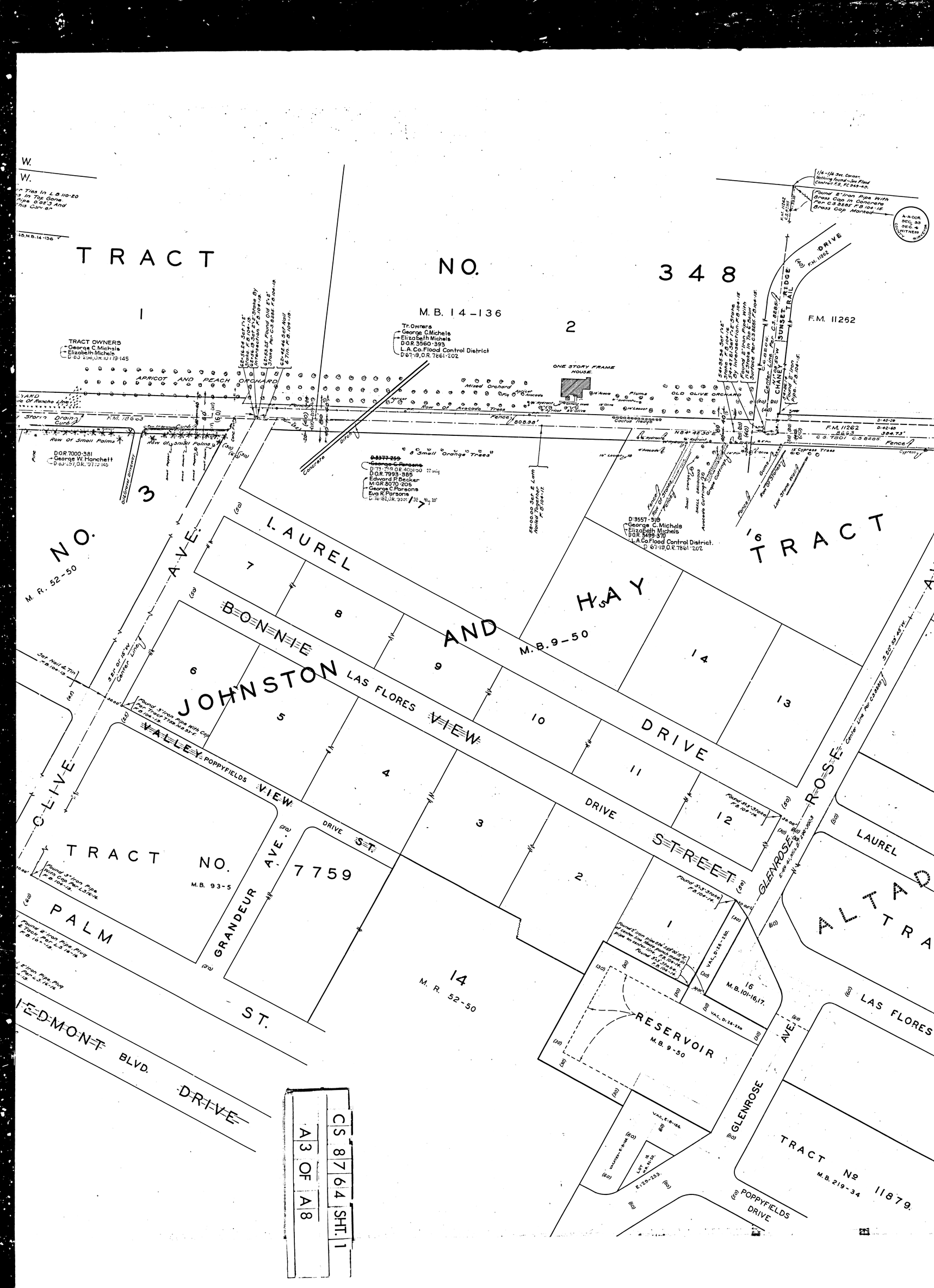
TRACT NO. 348
M.B. 14-136
TRACT OWNERS
George C. Michels
Elizabeth Michels
D.O.R. 3560-393
L.A. Co. Flood Control District
D 67-19, O.R. 7861-202
APRICOT AND PEACH ORCHARD
ONE STORY FRAME HOUSE
OLD OLIVE ORCHARD
SUNSET RIDGE TRAIL
F.M. 11262
LAUREL
BONNIE
JOHNSTON
HAY
AND
LAS FLORES VIEW DRIVE
M.B. 9-50
VALLEY POPPYFIELDS VIEW DRIVE
OLIVE AVE.
ROSE
GLENROSE
GRANDEUR AVE.
PALM ST.
EDMONT BLVD. DRIVE
LAS FLORES AVE.
POPPYFIELDS DRIVE
RESERVOIR
M.B. 9-50
TRACT NO. 7759
M.B. 93-5
TRACT NO. 11879
M.B. 219-34
M.R. 52-50
CS 8764 SHT. 1
A3 OF A8

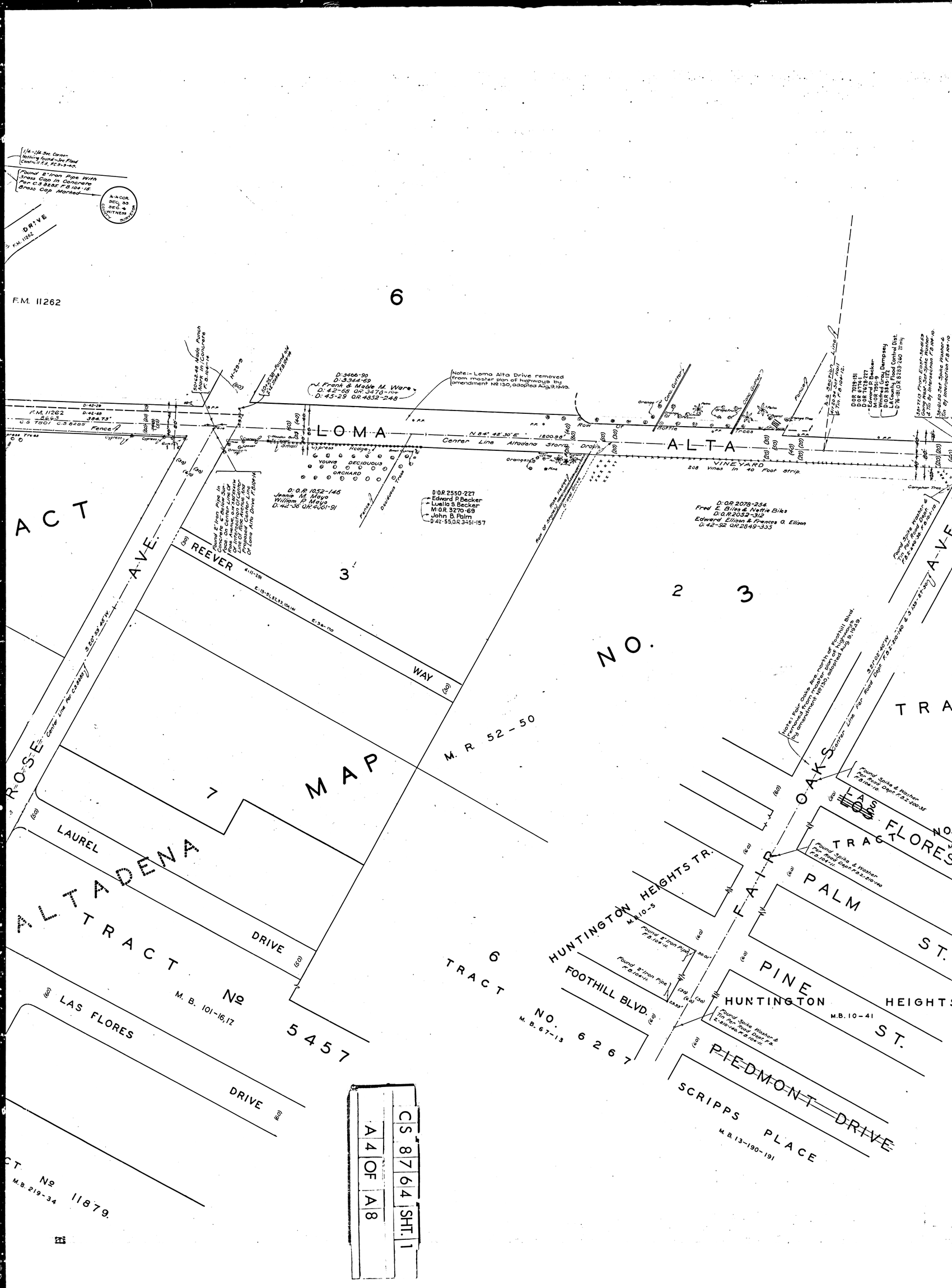
F.M. 11262
6
LOMA
ALTA
Center Line Altadena Storm Drain
VINEYARD
208 Vines in 40 Foot Strip
YOUNG DECIDUOUS ORCHARD
Note:- Loma Alta Drive removed from master plan of highways by amendment No 130, adopted Aug 9, 1949.
D:3466-90
D:3,944-69
J. Frank & Maude M. Ware
D:42-68 OR 3470-104
D:43-29 OR 4852-248
D:O.R. 1052-146
Jennie M. Mayo
William P. Mayo
D:42-38 OR 4001-91
D:O.R. 2550-227
Edward P. Becker
Luella S. Becker
M:O.R. 3270-69
John B. Palm
D:42-55 O.R. 3451-157
D:O.R. 2078-254
Fred E. Biles & Nettie Biles
D:O.R. 2052-312
Edward Ellison & Frances G. Ellison
D:42-32 OR 2849-333
REEVER WAY
3
2
3
NO.
M. R. 52-50
7
MAP
ACT
A-VE.
ROSE
Center Line Rd (C.S.885)
LAUREL DRIVE
ALTADENA
TRACT № 5457
M. B. 101-16,17
LAS FLORES DRIVE
CT. № 11879
M.B. 219-34
6
TRACT NO. 6267
M.B. 67-13
HUNTINGTON HEIGHTS TR.
M.B. 10-5
FOOTHILL BLVD.
FAIR OAKS
Center Line for Road Dept. F.B. 2-140-16 & C.S. 885-37-307
Note: Fair Oaks Ave. north of Foothill Blvd. removed from master plan of highways by amendment No 130, adopted Aug 9, 1949.
LAS FLORES
TRACT
PALM ST.
PINE ST.
HUNTINGTON HEIGHTS
M.B. 10-41
PIEDMONT DRIVE
SCRIPPS PLACE
M.B. 13-190-191
TRA
CS 8764 SHT. 1
A4 OF A8

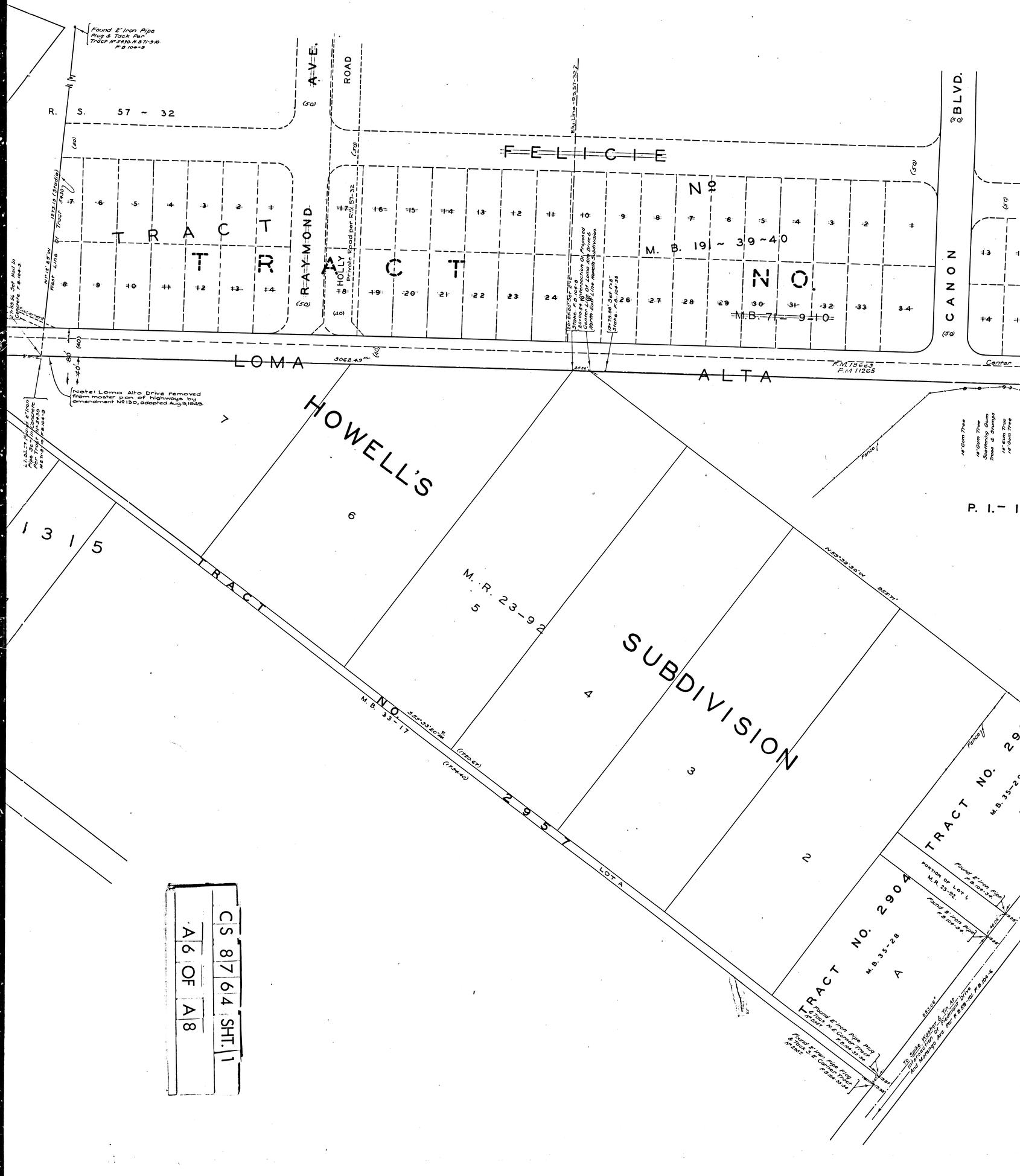

CS	8764	SHT.	1
A6	OF	A8	

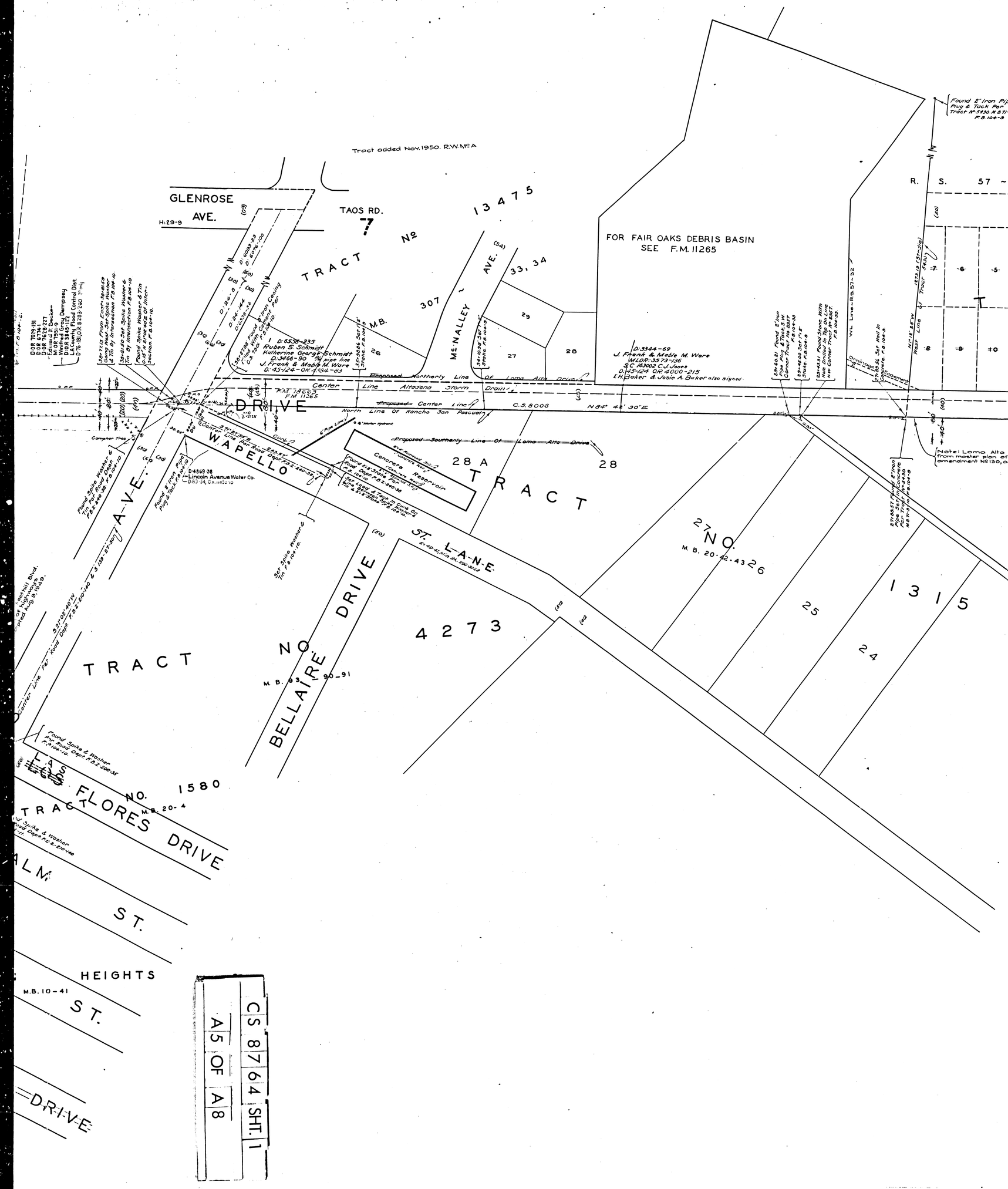

CS	8	7	6	4
SHT.	1			
A	5	OF	A	8

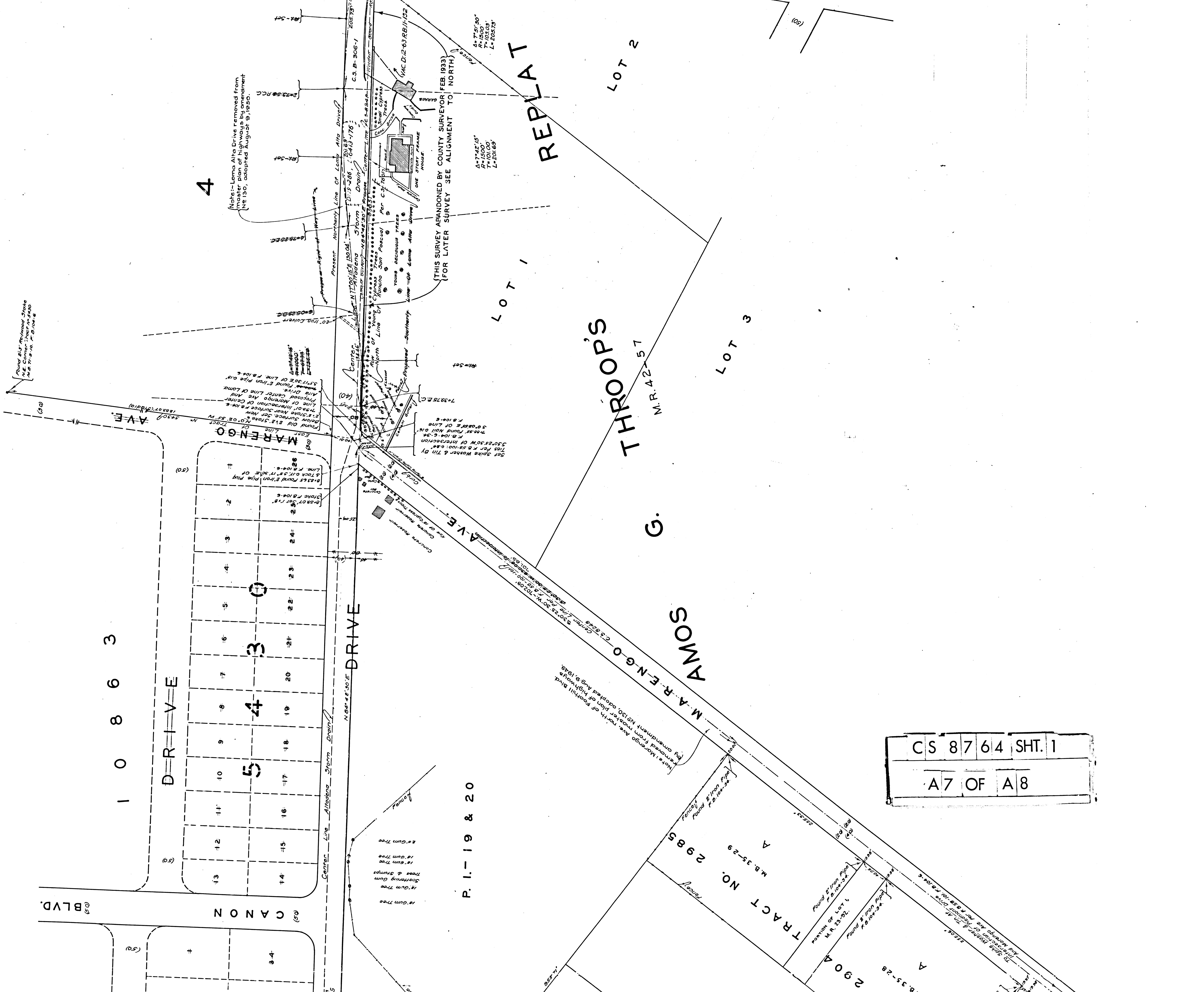
CS 8764 SHT. 1
A7 OF A8
G. AMOS THROOP'S REPLAT
M.R. 42-57
LOT 1
LOT 2
LOT 3
TRACT NO. 10863
TRACT NO. 2985
M.B. 35-29
M.B. 35-28
P.I.- 19 & 20
MARENGO AVE.
CANON BLVD.
DRIVE
Note:- Loma Alta Drive removed from master plan of highways by amendment No 130, adopted August 9, 1950.
Note: Marengo Ave. north of Foothill Blvd. removed from master plan of highways by amendment No 130, adopted Aug. 9, 1949.
(THIS SURVEY ABANDONED BY COUNTY SURVEYOR FEB. 1933) (FOR LATER SURVEY SEE ALIGNMENT TO NORTH)
Found 8x3" Redwood Stake N.E. Corner Tract No 5430. M.B. 71-9-10. F.B. 104-6
Δ=7°51'30" R=1500' T=103.03' L=205.73'
Δ=7°42'15" R=1500' T=101.00' L=201.69'
VAC. D:12-63 R.B. 11-132
C.S. B-306-1
Center Line Altadena Storm Drain
N 84°48'30"E
Portion of Lot 1, M.R. 23-92.
Found 2" Iron Pipe F.B. 104-34.
To Spike Washer & Tin At Intersection Of Piedmont Drive And Marengo Ave Per F.B. 58-101. F.B. 104-6
One Story Frame House
Garage
Concrete Reservoir

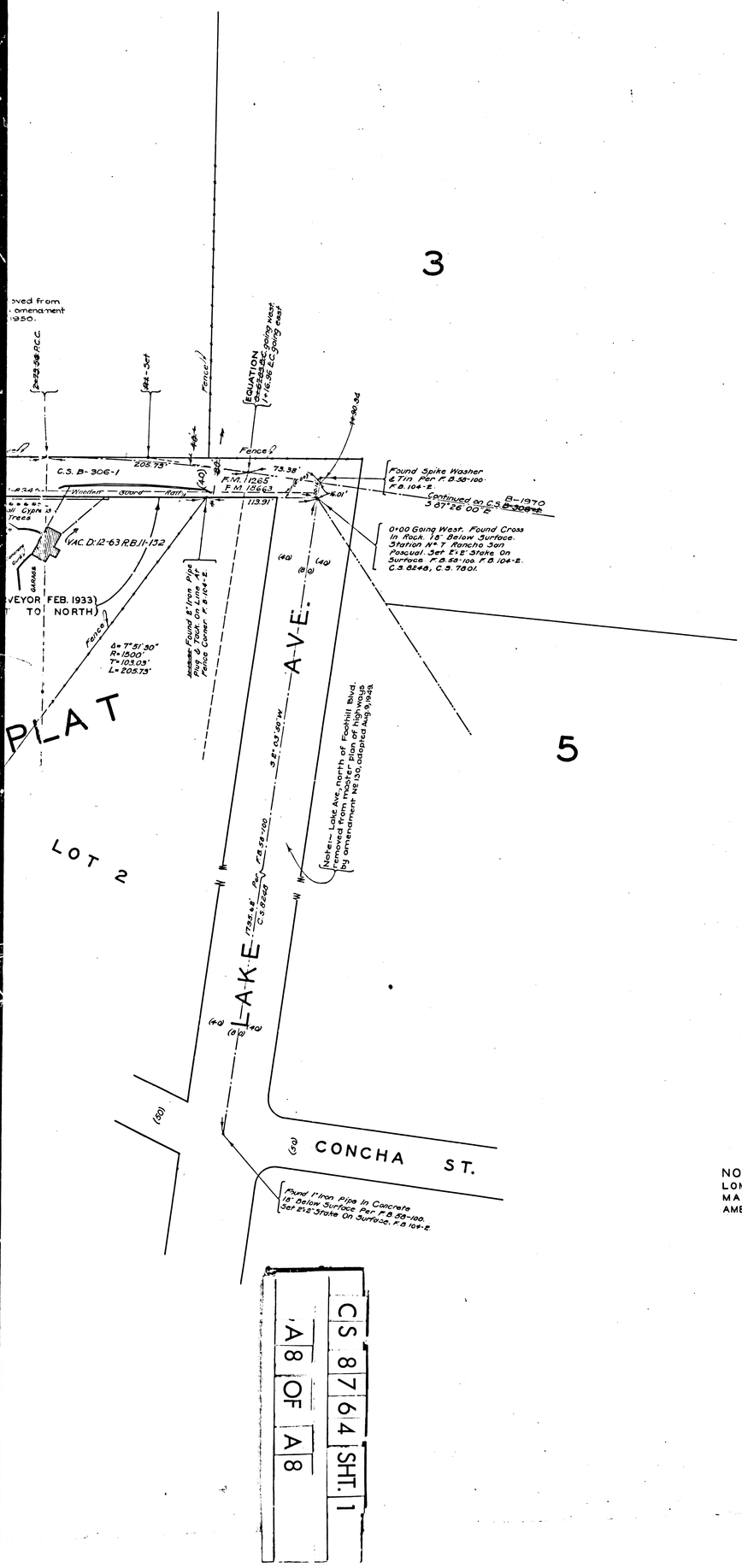

NOTE:-
LOMA ALTA DRIVE REMOVED FROM MASTER PLAN OF HIGHWAYS BY AMENDMENT N° 130, ADOPTED AUG. 9, 1949.

MAP OF LOMA ALTA DRIVE FROM LAKE AVENUE TO ARROYO SECO

COUNTY SURVEYORS MAP NO. 8764

SHEET 1 OF 2 SHEETS

SCALE — 1 INCH = 50 FEET

J. E. ROCKHOLD — COUNTY SURVEYOR

SURVEYED — JANUARY 1925

SURVEYED UNDER INSTRUCTIONS OF THE BOARD OF SUPERVISORS PER ORDER DATED DECEMBER 22, 1924.
BEARINGS BASED ON THE BEARING OF THE NORTH LINE OF RANCHO SAN PASCUAL PER C.S. 7801.

F.B. 104-1 TO 35
FIELD WORK BY E.T. MANKEY
OFFICE WORK BY E.J. BROOK
CHECKED BY K.R. McPHERSON

W. S. 50 ee

J. N. 7588

Revised, Nov., 1947 - J.D. Price.
Revised Nov. 1950 - R.W. McA.