CS 8764 SHT. 2
A1 OF A4

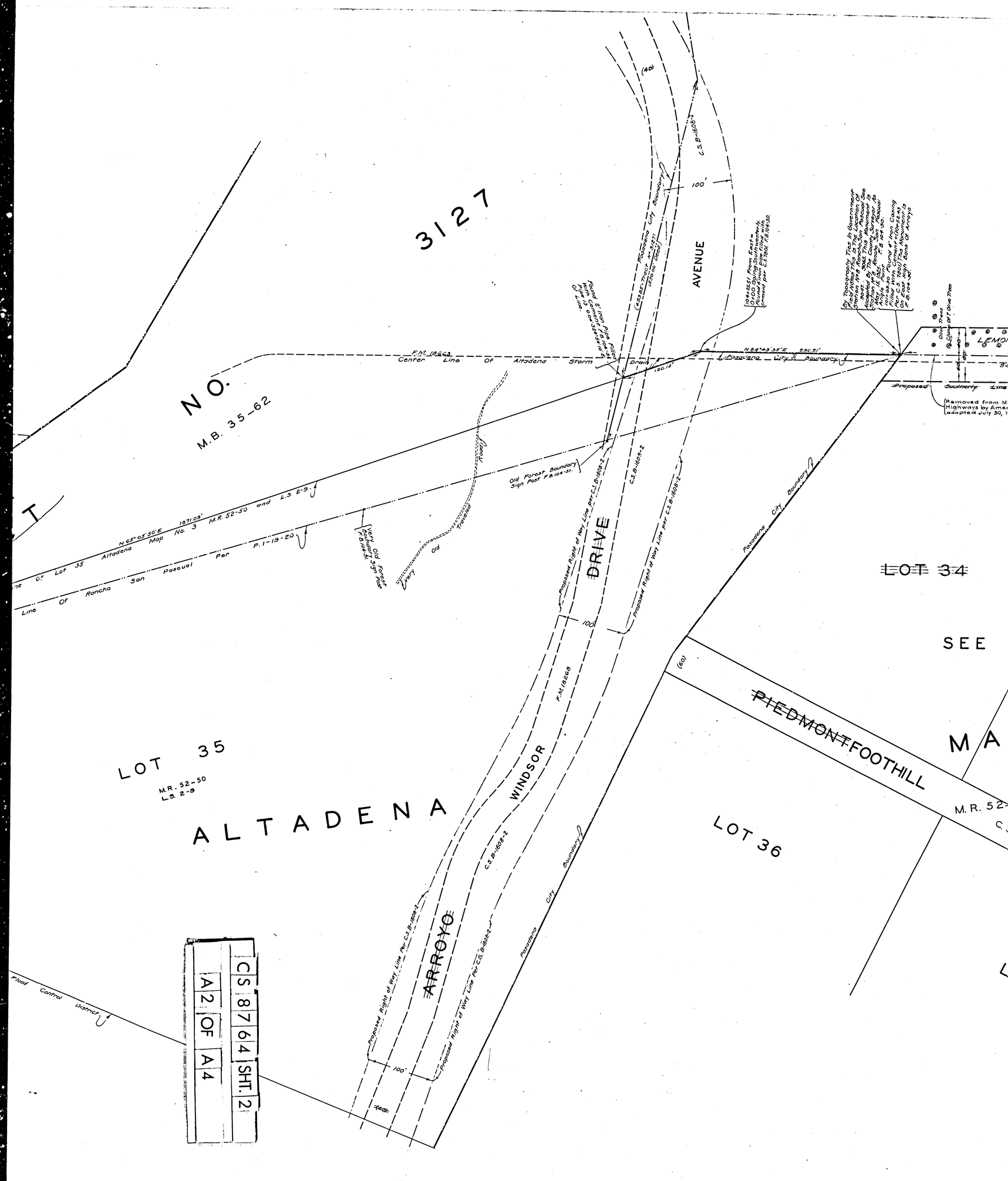
3127
NO.
M.B. 35-62
AVENUE
DRIVE
WINDSOR
ARROYO
ALTADENA
LOT 35
M.R. 52-50
L.S. 2-9
LOT 36
LOT 34
SEE
PIEDMONT FOOTHILL
Center Line Of Altadena Storm Drain
Pasadena City Boundary
Proposed Right of Way Line per C.S. B-1608-2
Old Forest Boundary Sign Post
Flood Control District
C.S. B-1608-2
100'
(60)
CS 8 7 6 4 SHT. 2
A2 OF A4

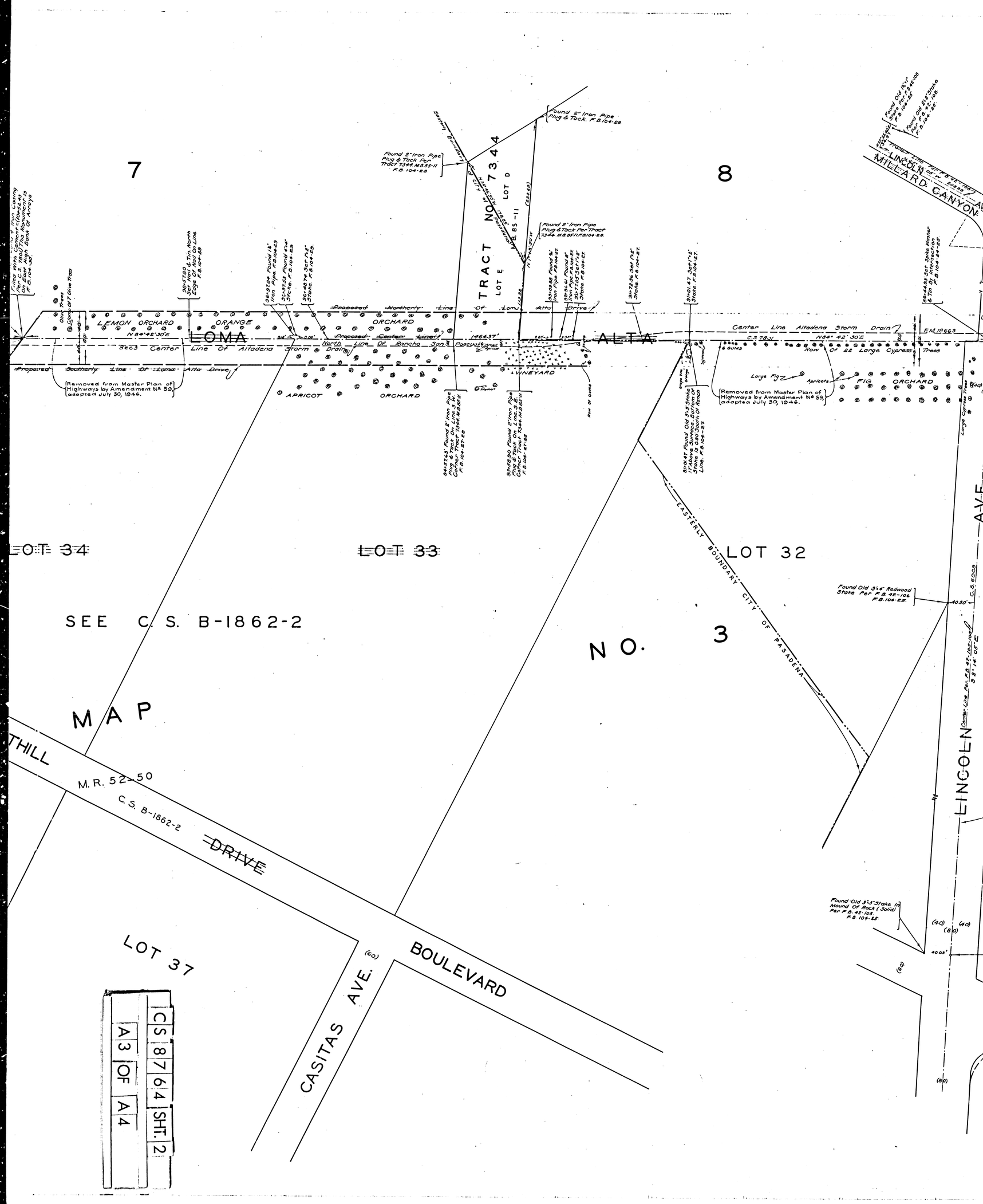
7
8
TRACT NO. 7344
LOT D
LOT E
M.B. 85-11
LEMON ORCHARD
ORANGE
LOMA
ALTA
Center Line Altadena Storm Drain
Proposed Northerly Line Of Loma Alta Drive
Proposed Southerly Line Of Loma Alta Drive
North Line Of Rancho San Pascual
VINEYARD
APRICOT ORCHARD
FIG ORCHARD
Row Of 22 Large Cypress Trees
Large Fig
Apricots
Found 2" Iron Pipe Plug & Tack. F.B. 104-28.
Found 2" Iron Pipe Plug & Tack Per Tract 7344 M.B. 85-11 F.B. 104-28
Found 2" Iron Pipe Plug & Tack Per Tract 7344 M.B. 85-11 F.B. 104-28.
Removed from Master Plan of Highways by Amendment No. 59, adopted July 30, 1946.
LOT 34
LOT 33
LOT 32
SEE C. S. B-1862-2
MAP
NO. 3
EASTERLY BOUNDARY CITY OF PASADENA
LINCOLN
MILLARD CANYON
THILL
M.R. 52-50
C.S. B-1862-2
DRIVE
LOT 37
CASITAS AVE.
BOULEVARD
Found Old 3"x4" Redwood Stake Per F.B. 45-106 F.B. 104-28.
Found Old 3"x3" Stake In Mound Of Rock (Solid) Per F.B. 45-105. F.B. 104-28.
CS 8764
A3 OF A4
SHT. 2

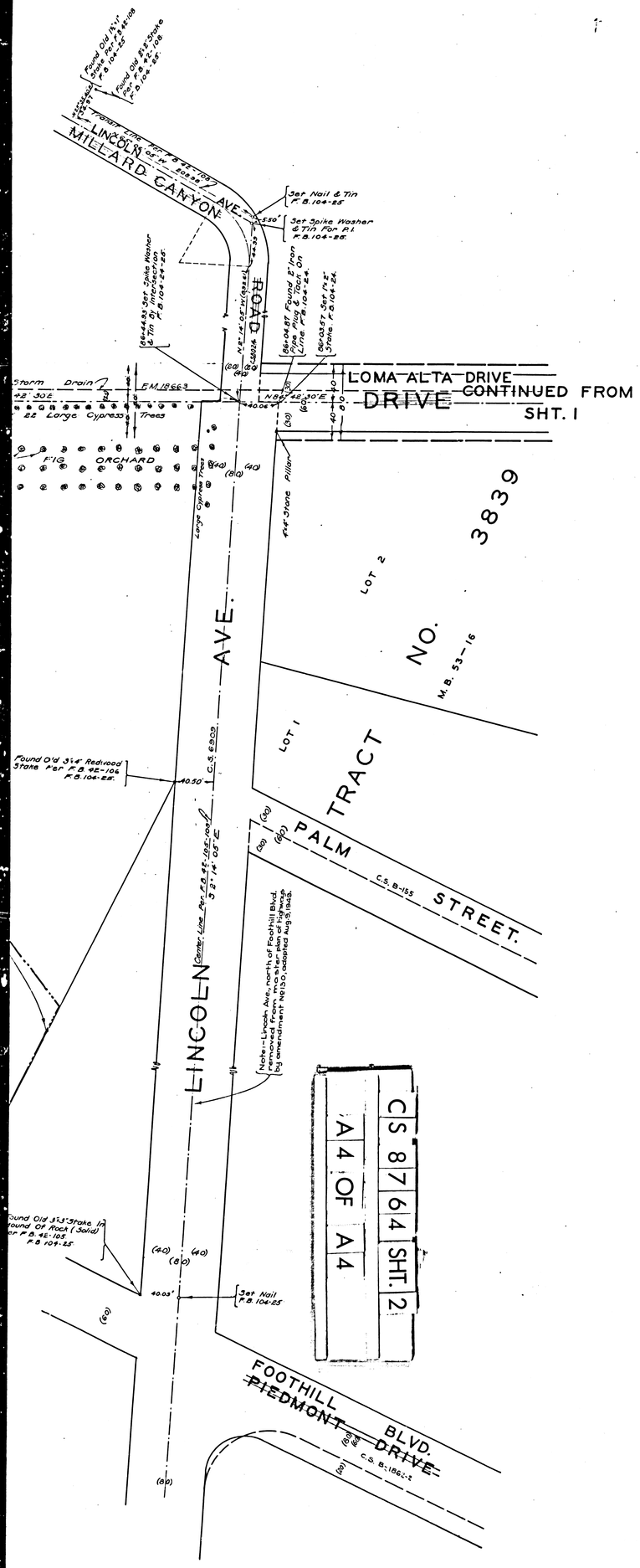



MAP OF
LOMA ALTA DRIVE
FROM
LAKE AVENUE TO ARROYO SECO

COUNTY SURVEYORS MAP NO. 8764

SHEET 2 OF 2 SHEETS

SCALE — 1 INCH = 50 FEET

J. E. ROCKHOLD COUNTY SURVEYOR

SURVEYED JANUARY 1925

SURVEYED UNDER INSTRUCTIONS OF THE BOARD OF SUPERVISORS PER ORDER DATED DECEMBER 22 1924.
BEARINGS BASED ON THE BEARING OF THE NORTH LINE OF RANCHO SAN PASCUAL PER C.S. 7801.

F.B. 104-1 TO 35
FIELD WORK BY E.T. MANKEY
OFFICE WORK BY E.J. BROOK
CHECKED BY K.R. McPHERSON
W.S. 50 53

Revised, Nov., 1947, J. D. Price.
Revised Nov. 1950. R.W.McA.

NOTE:-
LOMA ALTA DRIVE REMOVED FROM MASTER PLAN OF HIGHWAYS BY AMENDMENT №130, ADOPTED AUG. 9, 1949.