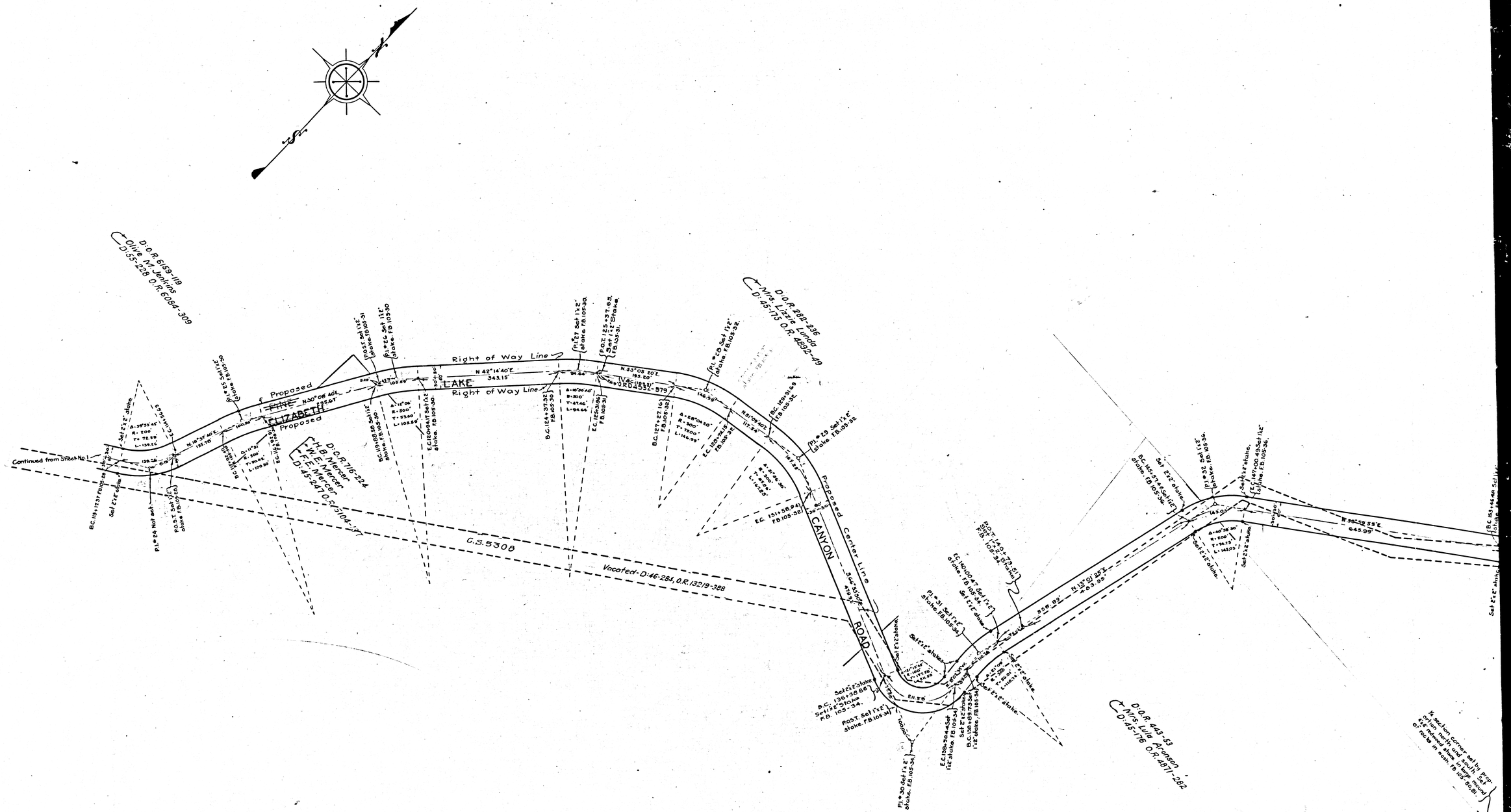
D.O.R. 6169-119
Olive M. Jenkins
D.35-228 O.R. 6084-309
D.O.R. 282-236
Mrs. Lizzie Lunda
D.45-175 O.R. 4852-49
Proposed
ELIZABETH
Proposed
Right of Way Line
LAKE
Right of Way Line
N 42°14'40"E
343.15'
N 33°09'50"E
981.20'
Continued from Sheet No 1
D.O.R. 716-224
H.B. Mercer
T.E. Mercer
D.45-247 O.R. 5104-97
C.S. 5308
Vacated-D.46-284, O.R. 13219-388
Proposed Center Line
CANYON
ROAD
D.O.R. 443-53
Mrs. Lula Arenson
D.45-176 O.R. 4871-282
N 13°01'25"E
409.96'
N 55°59'55"E
645.99'
Set 2"x2" stake
Post Set 1"x2" stake FB 105-34
Pl #30 Set 1"x2" stake FB 105-34
Pl #31 Set 1"x2" stake FB 105-34
Pl #32 Set 1"x2" stake FB 105-34
Pl #33 Set 1"x2" stake FB 105-34
Pl #34 Set 1"x2" stake FB 105-34
Pl

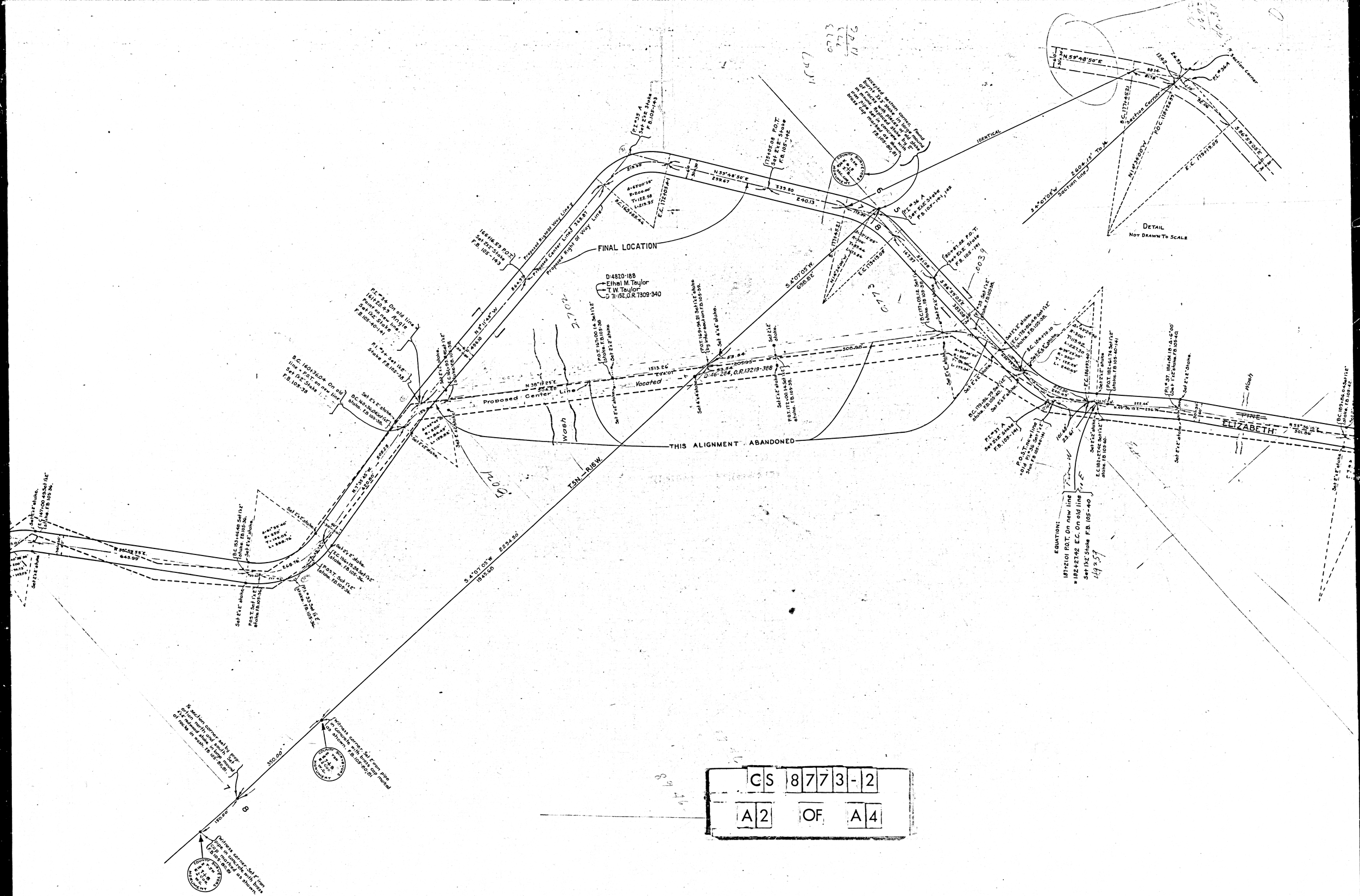

CS 8773-2

A2 OF A4

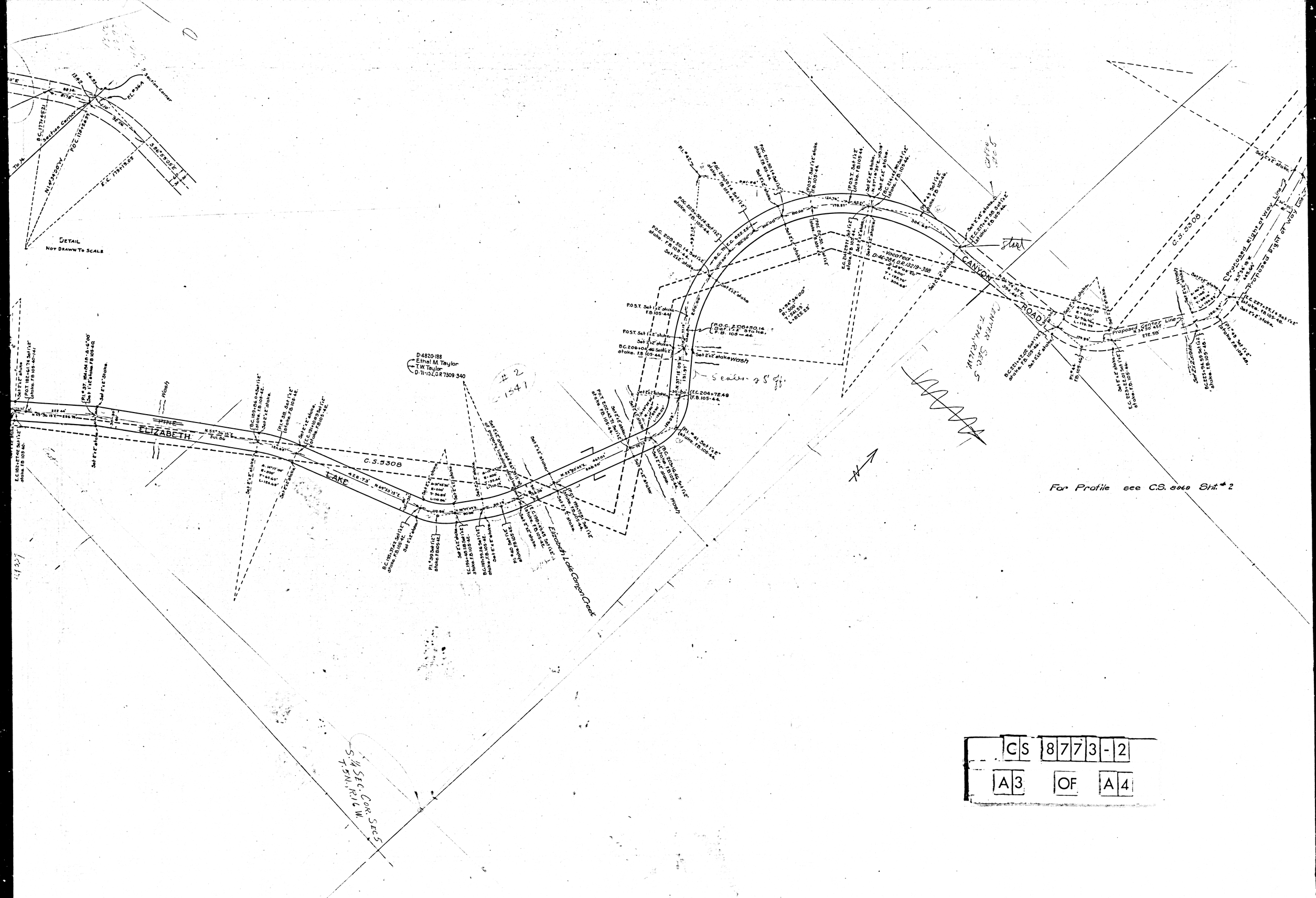

CS 8773-2

A3 OF A4

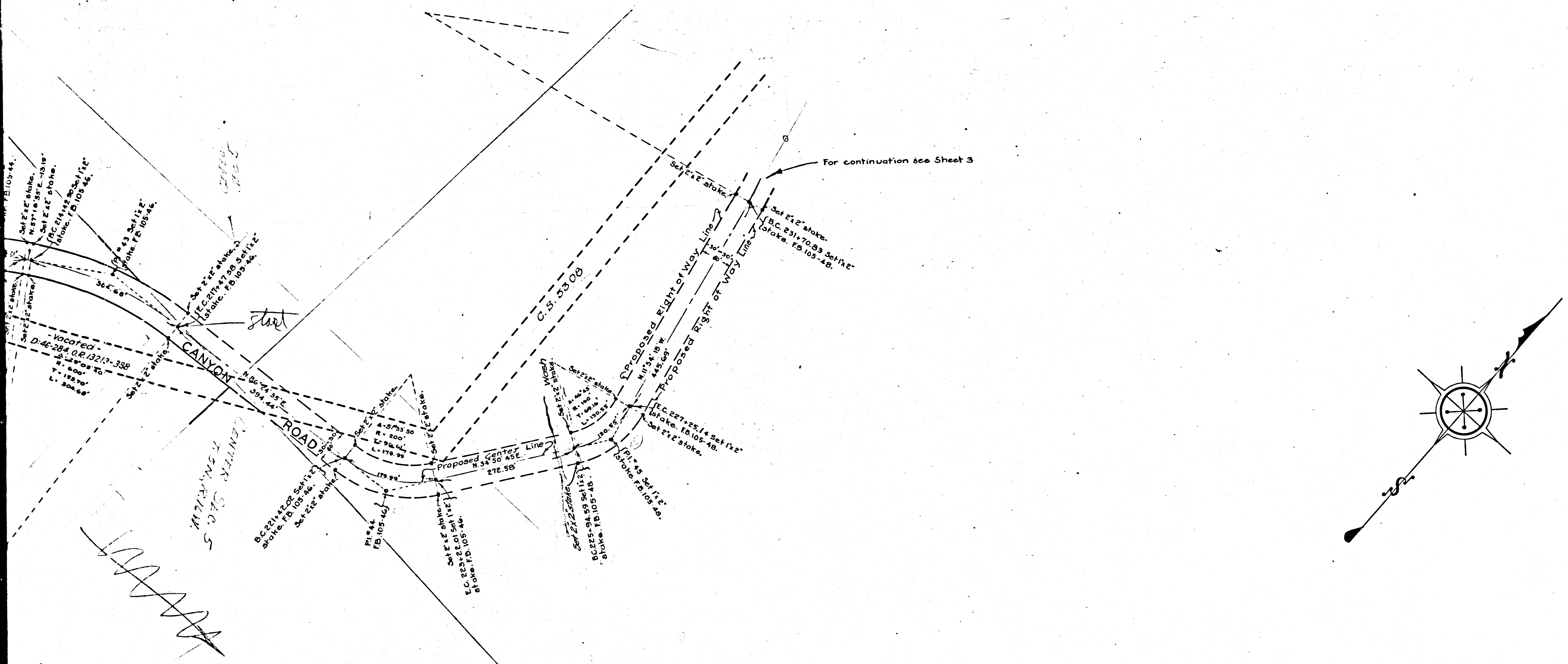

For Profile see C.S. 8969 Sht.# 2

MAP OF
~~ELIZABETH~~ LAKE HUGHES ~~CANYON~~ ROAD
FROM
STATE HIGHWAY
TO
WARM SPRINGS CANYON

COUNTY SURVEYOR'S MAP NO.8773
SHEET NO.2 OF 4 SHEETS
SCALE-1 INCH=100 FEET

J.E.ROCKHOLD COUNTY SURVEYOR
SURVEYED FROM JANUARY TO AUGUST 1925.

SURVEYED UNDER INSTRUCTIONS OF THE BOARD OF SUPERVISORS PER ORDER DATED JUNE 23,1924.
BEARINGS BASED ON THE BEARING OF THE STATE HIGHWAY AS SHOWN ON F.M. 17965.

F.B.105.
FIELD WORK BY J.R.McHENRY
OFFICE WORK BY K.R.McPHERSON & R.B.EMMOTT
CHECKED BY C.W.PAIGE

SHT. 77

For Profile See C.S. 8969 ~Sh. #2

FOR INDEX MAP OF SECTIONS, SEE C.S.8773-SHT 1

ELIZABETH LAKE CANYON RD. Changed to LAKE HUGHES RD. E:192-98, Min. Bk.481-45

CS 8773-2
A4 OF A4