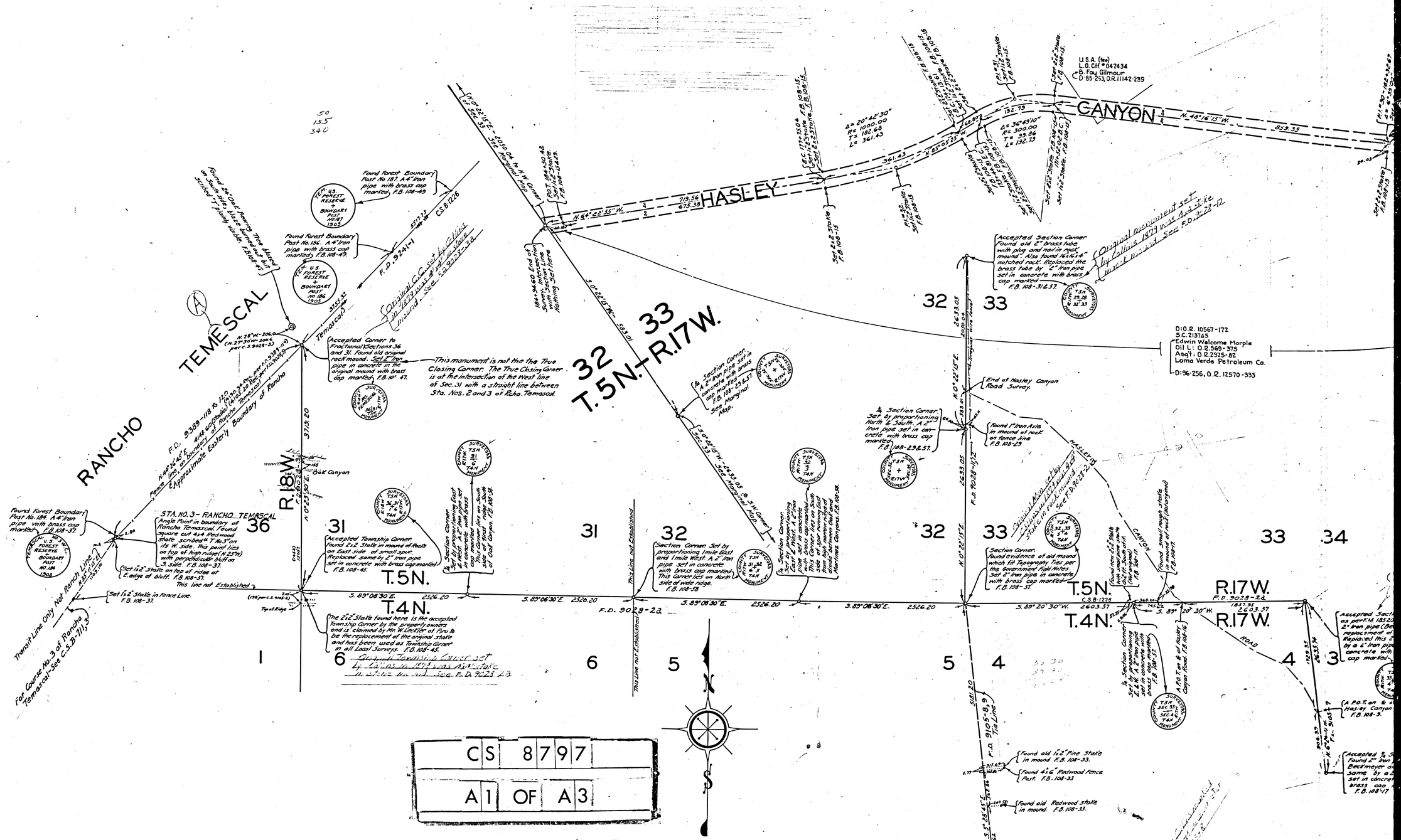

MAP SHOWING
SECTION LINES ESTABLISHED ON HASLEY CANYON
ROAD SURVEY
SCALE: 1 INCH = 600 FEET

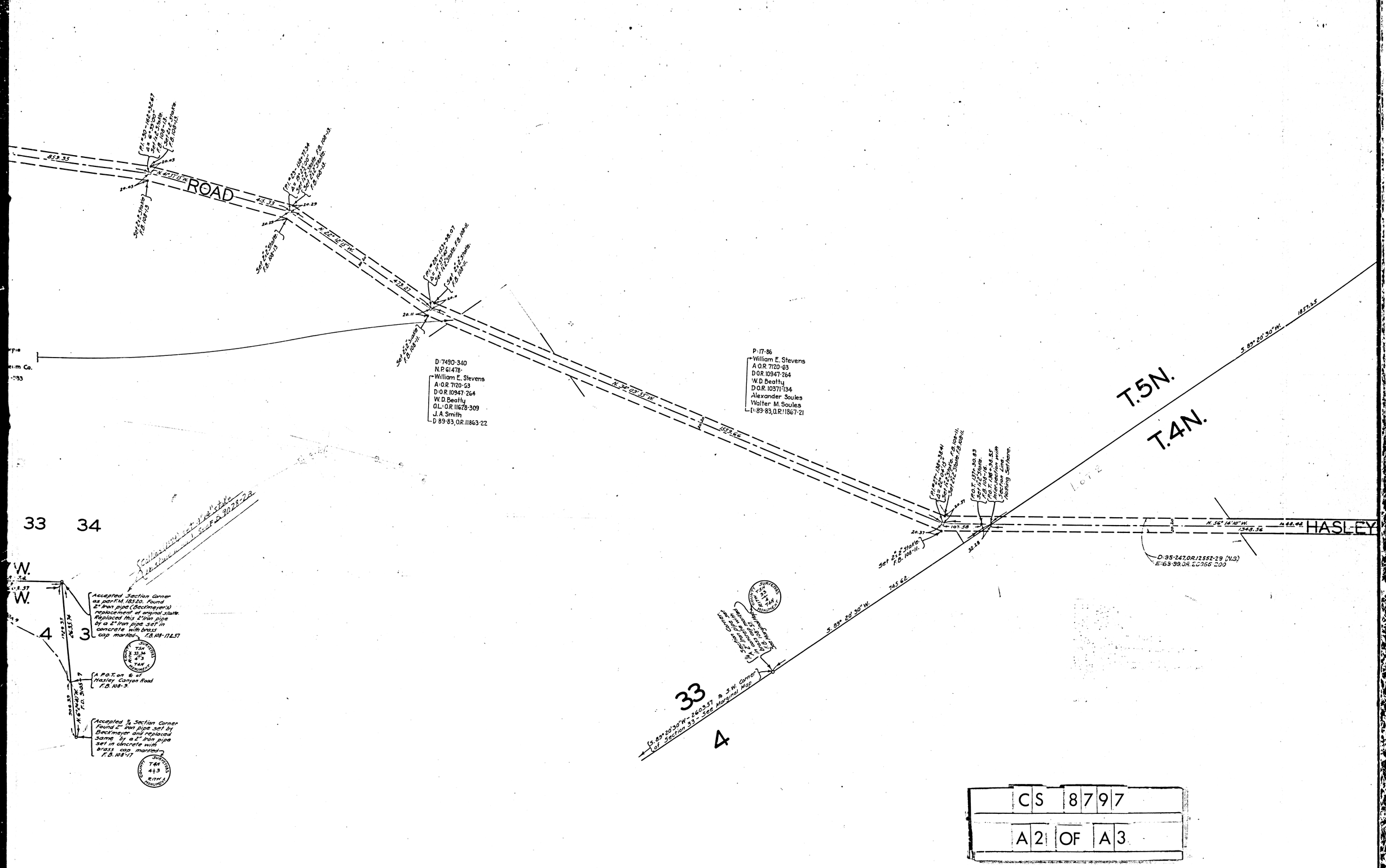
ROAD
HASLEY
T.5N.
T.4N.
33
34
3
4
D:7490-340
N.P.61478-
William E. Stevens
A:O.R. 7120-63
D:O.R. 10947-264
W.D. Beatty
O.L.:O.R. 11628-309
J.A. Smith
D:89-83, O.R. 11863-22
P:17-86
William E. Stevens
A:O.R. 7120-63
D:O.R. 10947-264
W.D. Beatty
D:O.R. 10371-134
Alexander Soules
Walter M. Soules
D:89-83, O.R. 11867-21
D:95-247, O.R. 12552-29 (V.S.)
E:65-99, O.R. 20056-200
Accepted Section Corner as per F.M. 18520. Found 2" Iron pipe (Beatmeyer's) replacement of original stake. Replaced this 2" iron pipe by a 2" iron pipe set in concrete with brass cap marked F.B. 108-17 & 57
A P.O.T. on ℄ of Hasley Canyon Road F.B. 108-9.
Accepted ¼ Section Corner Found 2" Iron pipe set by Beatmeyer and replaced same by a 2" iron pipe set in concrete with brass cap marked F.B. 108-17
Set 2½" Stake F.B. 100-11.
Found 2" Iron pipe set by Beatmeyer and replaced same by a 2" iron pipe set in concrete with brass cap marked F.B. 108-17
Section Corner Found 2" Iron pipe set by Beatmeyer and replaced same by a 2" iron pipe set in concrete with brass cap marked F.B. 108-17
S. 89° 20' 30" W. - 2603.57 to A. S.W. Corner of Section 33 - See Marginal Map
S. 89° 20' 30" W.
745.62
1857.35
1348.56
1488.42
N. 56° 16' 10" W.
107.58
20.37
32.38
CS 8797
A2 OF A3

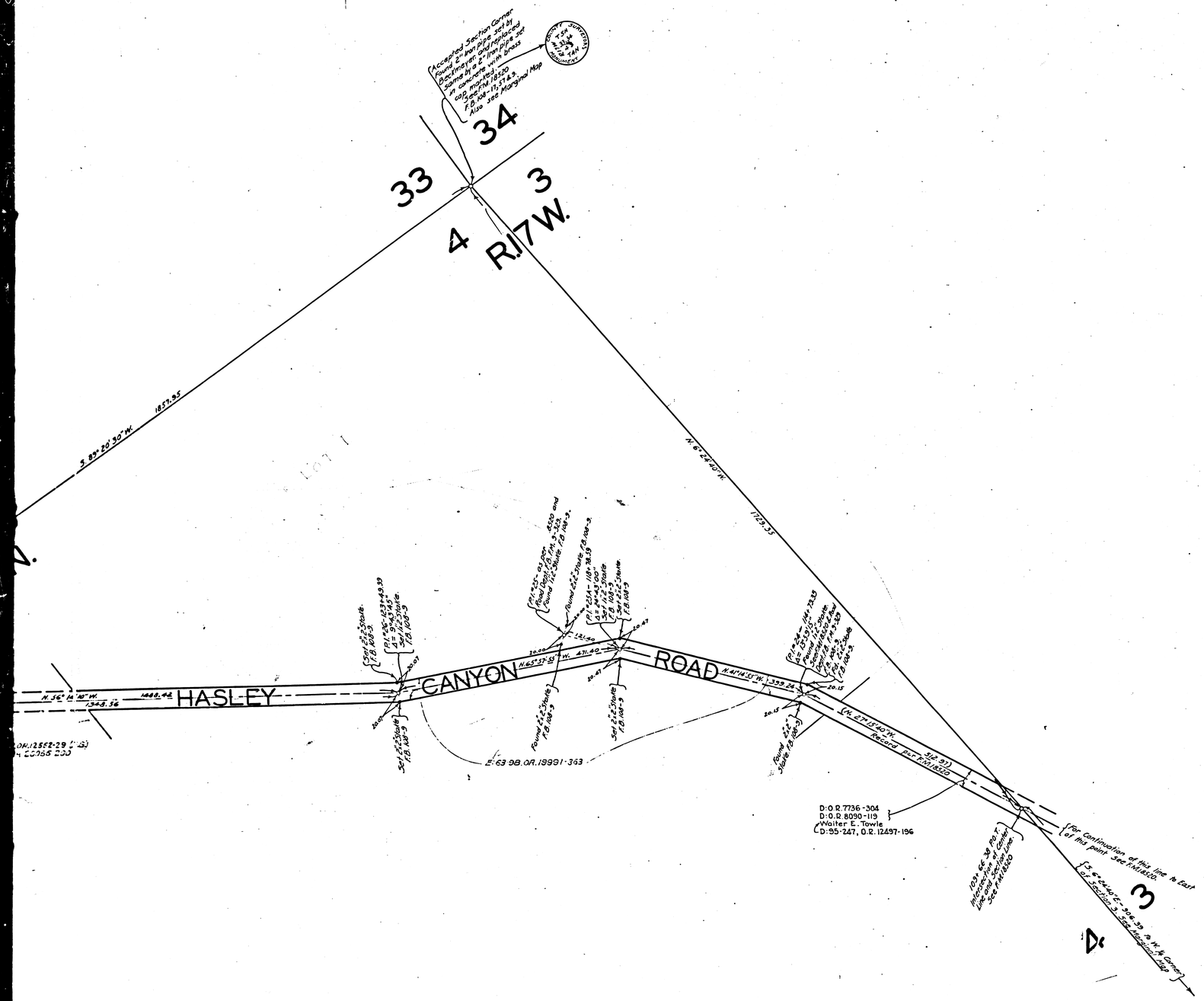

MAP OF
HASLEY CANYON ROAD
THROUGH SECTION 4 – T.4N.– R.17 W.
AND SECTION 33 – T.5N.– R.17 W.

COUNTY SURVEYORS MAP NO. 8797
SCALE: 1 INCH = 100 FEET

J. E. ROCKHOLD COUNTY SURVEYOR
SURVEYED APRIL 1925

Surveyed Under Instructions Of The Board Of Supervisors Per Order Dated Feb. 9, 1925. Bearings Based On The Bearing Of Hasley Canyon Road Per F.M. 18520.

Work Order 535
F.B. 108-1 to 58.

Field Work By	J. R. McHenry
Office Work By	K.R. McPherson
Checked By	H. U. M. Higgins.

Sht. 63
17

C	S	8	7	9	7		
A	3	OF	A	3			