TRACT No 10589
M.B. 166-42-45.
TRACT No 1
M.B. 215-1
LOT 10
LOT 29
LOT 28
SUBDIVISION.
LOT 27
LOT 26
LOT 25
LOT 24
M.B. 7-75
HOUSEMAN
R. S. LANTERMAN'S
LOT 23
LOT 22
LOT 21
LOT 20
LOT 19
LOT 18
M.B. 7-75
TRACT No 9
LOT 12
LOT 13
LOT 14
LOT 8
M.B. 166-42-45
LOT 3
M.R. 55-17
GOULD
KNIGHT
TOWNSHIP
ORANGE
ADAMS
WEST
LINE
OAKWOOD
Center Line Per Road Dept. R.B. 63-58-16
COMMONWEALTH
HIGHWAY
AVE.
ANGELES CREST
HASKELL
LA CAÑADA BLVD.
FOOTHILL
BLVD.
VERDUGO BLVD.
WOODLEIGH LANE
GEORGIAN CENTER
ROAD
AVE.
DRIVE
BEULAH
CENTRAL
BELAIR
BERKSHIRE
SHEVY CHASE
F.M. 10887
C.S. 8938 Sht 2
C.S. 8938 Sht 1-2
C.S. 8938 Sht 3-2
C.S. 7723
N 0°09'35" W
S 61°03'30" E
S 61°03'30" E
N 0°11'10" W
N 0°09'35" W
COUNTY OF LOS ANGELES
MONUMENT
Found Old 2½" Iron Pipe Set 1½" Below Surface Marked R.B. 104-57

TRACT No 10

M.B. 166-42-45

LOT 12

2460.22 To Brass Cap Monument - Intersection of East line of Gould Tract & North line of Rancho La Canada

North line of Rancho La Canada.

CS B-1789

SANTA INEZ WAY

TRACT NO. 1 M.R. 55-77

TRACT NO. M.B. 56-75

TRACT CROWN

DEL MONTE ROAD

CARMEL ROAD

HAMPTON ST.

AVENUE

ABANDONED WAY

SAN JUAN WAY

BAPTISTE ROAD

LOT 5

LOT 6

LOCATION

LOT 7

LOT 93

LOT 92

LOT 91

LOT 90

LOT 89

LOT 88

LOT 87

LOT 86

LOT 85

LOT 84

LOT 83

LOT 82

LOT 81

LOT 80

LOT 79

LOT 78

LOT 77

LOT 76

LOT 75

LOT 74

LOT 157

LOT 156

LOT 155

LOT 154

LOT 153

LOT 152

LOT 151

LOT 150

LOT 149

LOT 148

LOT 147

LOT 146

LOT 145

LOT 144

LOT 143

LOT 142

LOT 141

LOT 140

LOT 139

LOT 138

LOT 137

LOT 136

LOT 135

LOT 134

LOT 133

LOT 132

LOT 11

LOT 10

LOT 9

LOT 8

LOT 7

LOT 6

LOT 5

LOT 4

LOT 3

LOT 2

LOT 1

LOT 20

LOT 19

LOT 18

LOT 17

LOT 16

LOT 15

LOT 14

LOT 13

LOT 12

LOT 11

LOT 10

LOT 9

LOT 8

LOT 7

LOT 6

LOT 5

LOT 4

LOT 3

LOT 2

LOT 1

M.B. 18-186-187

1381

ALTADENA

Foothill Boulevard

ROAD

AVENUE

BLVD. MICHIGAN AVENUE

GEORGIAN ROAD

CENTER ST.

RANCHO SUBDIVISION

COUNTY

REMOVED FROM

CS 8801 SHT. 1

A2 OF A6

CS 8801 SHT. 1
A3 OF A6
SUBDIVISIONS OF CANADA
LOT 1 M.R. 4-351
LOT 4 M.R. 4-351
LOT 4 M.R. 4-351
OAK GROVE DRIVE
MICHIGAN AVENUE
LA CANADA VERDUGO ROAD
IDENTICAL
Continued Above
PORTION OF LOT 6, SEC. 6, T. 1 N. R. 12 W.
MASTER PLAN OF HIGHWAYS BY AMENDMENT No 59, ADOPTED JULY 30, 1946.
MOVED FROM
Rancho
Canada
Boundary of City of Pasadena
Westerly
Found 1" Iron Pipe With Brass Cap Marked "County Surveyor"
Found Cut Spike
Found Iron Pipe
Found Cut Spike F.B. 104-54
Found Iron Cap Marked "County Surveyor"
Found Cut Spike in Old Stone in Mound of Rock F.B. 104-60.
Set 1" Iron Pipe With Brass Cap in Concrete on Top of Ridge F.B. 104-60. Brass Cap Marked "County Surveyor"
Set 1" Iron Pipe With Brass Cap in Concrete Cap 24" in Concrete F.B. 104-70 Brass Cap Marked "County Surveyor"
Found 1" Iron Pipe With Pieces of Rubber Stone Marked "Boundary of City of Pasadena" Set 3" Cap Engineer F.B. 104-70.
Found Old 2"x3" Stake Set 1.5' Below Surface Marked "Boundary" Stake Set Flush in F.B. 44-37. Replaced Stake With 2" Iron Pipe Set 0.5' Below Surface Marked "Boundary" Set 2" Below Surface F.B. 104-54-63 Brass Cap Marked "County Surveyor"
Found Old 2"x3" Stake Set 1.5' Below Surface Marked "Boundary" Stake Set Flush in F.B. 44-37. Replaced Stake With 2" Iron Pipe Set 0.5' Below Surface F.B. 104-54-63
Found Iron Cap Marked "County Surveyor" F.B. 104-54
Found Iron Pipe F.B. 104-54
Found Iron Pipe F.B. 104-54
Found Cut Spike F.B. 104-54
Found Cut Spike F.B. 104-54
Set 1" Iron Pipe With Brass Cap Marked "County Surveyor" F.B. 104-48.
Set 1"x2" Stake 18" Below Surface F.B. 104-48.
Set 1"x2" Stake 18" Below Surface F.B. 104-48.
Set 1"x2" Stake 18" Below Surface

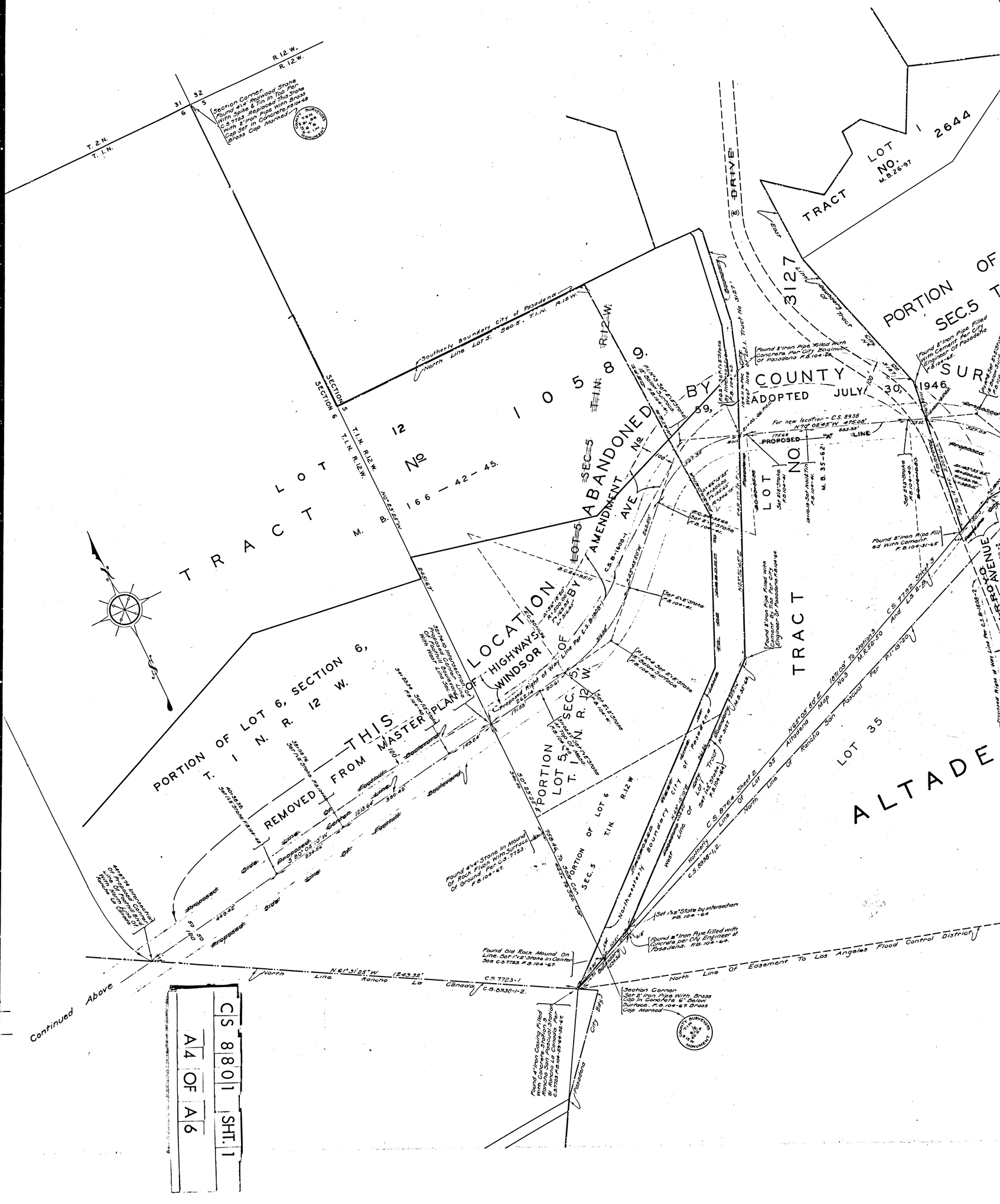
TRACT LOT 12 No 10589.
M. B. 166 — 42 — 45.
PORTION OF LOT 6, SECTION 6, T. 1 N. R. 12 W.
REMOVED FROM MASTER PLAN OF HIGHWAYS BY RESOLUTION OF BOARD OF SUPERVISORS
LOCATION ABANDONED BY AMENDMENT No 39, ADOPTED JULY 30, 1946
PROPOSED LINE
TRACT LOT 1 No. 2644 M.B. 26-97
PORTION OF SEC. 5 T. 1 N. R. 12 W.
PORTION OF LOT 5 T. 1 N. R. 12 W.
PORTION OF LOT 6 T. 1 N. R. 12 W.
PORTION OF SEC. 5
ALTADENA
LOT 35
Southerly Boundary City of Pasadena
North Line Lot 5, Sec. 5, T. 1 N. R. 12 W.
Section Corner Found 4"x4" Redwood Stake With Spike & Tin In Top Face C.S. 7723 Reset In Top Face With 2" Iron Pipe With Brass Cap Set In Concrete Flush Grass Cap Marked
Section Corner Set 2" Iron Pipe With Brass Cap In Concrete 6" Below Surface, R.S. 104-62 Grass Cap Marked
Found Old Rock Mound On Line. Set 1"x2" Stake In Center See C.S. 7723 R.S. 104-67
Found 4"x4" Stake In Mound Of Rock Filled With Surface Of Ground Per C.S. 7723 R.S. 104-67
Found 2" Iron Pipe Filled With Concrete Per City Engineer Of Pasadena R.S. 104-63
Found 2" Iron Pipe Filled With Cement Per City Engineer Of Pasadena R.S. 104-65
Found 2" Iron Pipe Filled With Concrete Per City Engineer Of Pasadena R.S. 104-64
Found 2" Iron Pipe Filled With Cement Per City Engineer Of Pasadena R.S. 104-31-65
For new location — C.S. 8938 N70°02'45"W 475.06' 833.30'
Set 1"x2" Stake By Interchain R.S. 104-64
Found 2" Iron Pipe Filled With Concrete Per City Engineer Of Pasadena R.S. 104-66
Found 4" Iron Casing Filled With Concrete Set In Stake As Ranchos La Canada Stake Set R.S. 104-49-44-67
Continued Above
North Line Rancho La Canada N.61°31'25"W 1243.38' C.S. 7723-1 C.S. 8938-1-2.
North Line Of Easement To Los Angeles Flood Control District
Northerly Boundary City Of Pasadena
West Line Of Lot 35 Altadena Map No 3 M.B. 28-30 And C.S. 8938-1-2.
North Line Of Lot 35 Altadena Map No 3 M.B. 28-30 And C.S. 7723 Sheet 3
Northerly Line Of Lot 35 Altadena Map No 3 M.B. 28-30 And C.S. 8938-1-2.
Southerly Boundary City Of Pasadena
Proposed Side Line
Proposed Intersection Of Proposed Curb Line With Existing Curb Line
Proposed Intersection Of Proposed Curb Line With Front Line Sec. 5
Proposed Right of Way Line For C.S. B.1608-1
Proposed Right of Way Line For C.S. B.1608-1
Set 1"x2" Stake R.S. 104-41
Set 1"x2" Stake R.S. 104-42
Set 1"x2" Stake R.S. 104-43
Set 1"x2" Stake R.S. 104-44
Set 1"x2" Stake R.S. 104-45
Set 1"x2" Stake R.S. 104-46
Set 1"x2" Stake R.S. 104-47
Set 1"x2" Stake R.S. 104-48
Set 1"x2" Stake R.S. 104-49
Set 1"x2" Stake R.S. 104-50
Set 1"x2" Stake By Interchain R.S. 104-64
Found 2" Iron Pipe Filled With Concrete Per City Engineer Of Pasadena R.S. 104-64
Found 2" Iron Pipe Filled With Concrete Per City Engineer Of Pasadena R.S. 104-66
Set 1"x2" Stake R.S. 104-51
Set 1"x2" Stake R.S. 104-52
Set 1"x2" Stake R.S. 104-53
Set 1"x2" Stake R.S. 104-54
Set 1"x2" Stake R.S. 104-55
Set 1"x2" Stake R.S. 104-56
Set 1"x2" Stake R.S. 104-57
Set 1"x2" Stake R.S. 104-58
Set 1"x2" Stake R.S.

LOT 30
LOT 31
LOT 32
LOT 33
LOT 34
LOT 36
LOT 37
LOT 1
LOT 2
LOT 3
LOT 6
LOT 7
TRACT
PALM
DRIVE
LOWA ALTA
LINCOLN
AVENUE
BLVD.
FOOTHILL
STREET
CASITAS
PLACE
DEVIRIAN
MARIPOSA
ARROYO
AVENUE
WINDSOR
LINCOLN
MILLARD
CANYON
ROAD
AVE.
PORTION OF LOT 8
SEC. 5
T.1N. R.12W.
TRACT NO. 6989
TRACT NO. 7344
TRACT NO. 2644
LOT C
LOT D
LOT E
LOT 1
LATER SURVEY.
JULY, 1946
SURVEYOR
FOR
MAP
W.R. 52-50
Northeasterly boundary city of Pasadena
Eastern boundary City of Pasadena
Western Bdy. City of Pasadena
Proposed Right of Way Line per C.S. B-1882-2
Proposed Right of Way Line per C.S. B-1608-2
Proposed Right of Way Line per C.S. 8938
Proposed Right of Way Line per C.S. B-1882-2
Proposed Right of Way Line per C.S. B-1608-2
Proposed Right of Way Line per C.S. B-1882-2
Proposed Right of Way Line per C.S. 8938
Found 1" Iron Pipe Tract No. 6489 R.B. 72-18 P.B. 104-37.
Found 1" Iron Pipe Tract No. 6489 R.B. 72-18 P.B. 104-37.
Found 1" Iron Pipe Tract No. 6489 R.B. 72-18 P.B. 104-37.
Found 1" Iron Pipe Tract No. 6489 R.B. 72-18 P.B. 104-37.
Found Old 3"x3" Stone in Round of Rock & Concrete P.B. 104-25-37.
Found Old 3"x3" Stone P.B. 104-37
Found 1" Iron Pipe with Cap Stamped "R.E. 6489" P.B. 104-37.

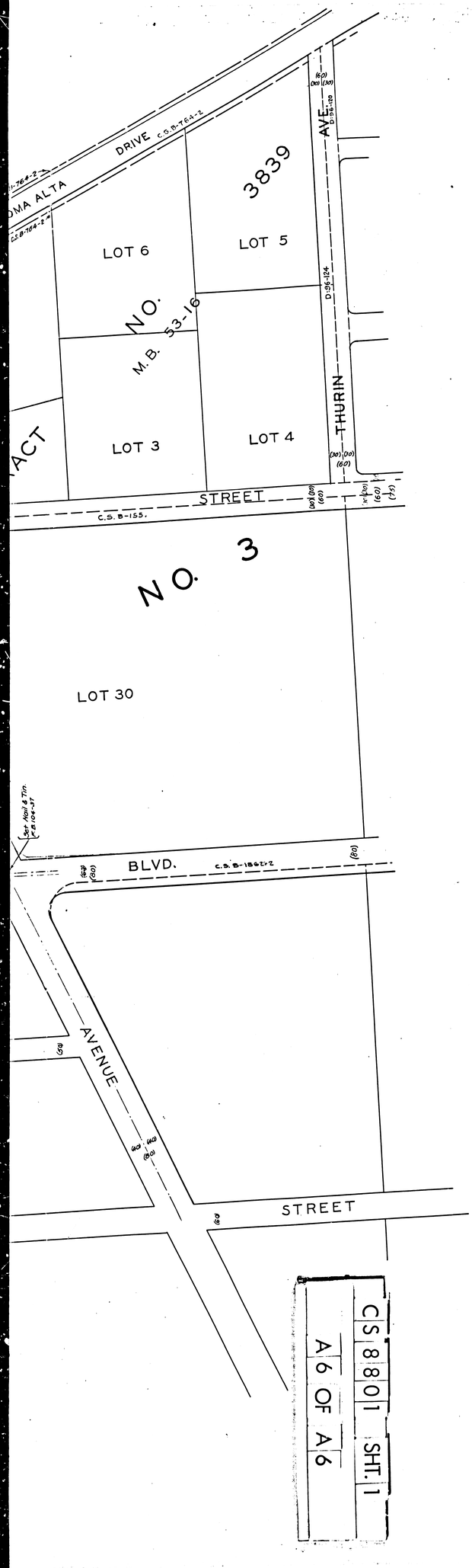

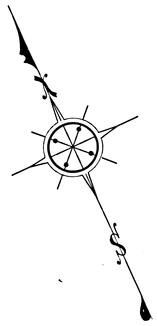

MAP
OF
FOOTHILL BOULEVARD
FROM
LINCOLN AVENUE
TO
MICHIGAN AVENUE

COUNTY SURVEYORS MAP Nº 8801
SHEET 1 OF 2 SHEETS
Scale 1 Inch-100 Feet

J. E. ROCKHOLD - COUNTY SURVEYOR
Surveyed from Jan. to Aug. 1925

SURVEYED UNDER INSTRUCTIONS OF THE BOARD OF SUPERVISORS PER ORDER DATED AUG. - 18TH - 1924
BEARINGS ARE BASED ON THE BEARING OF LOMA ALTA DRIVE AS SHOWN ON C.S. 8764-2 - SHT. 2.

F.B. 104-55-72

FIELD WORK BY E.T. MANKEY
OFFICE WORK BY E.J. BROOK
CHECKED BY K.R. MPHERSON & H.M. HIGGINS.
For Profile See C.S. 8801 Sht 2

Revised - Aug. - Dec., 1947 - J. D. Price.

SHT. 51
SHT. 50 58

C S 8 8 0 1 SHT. 1
A 6 OF A 6