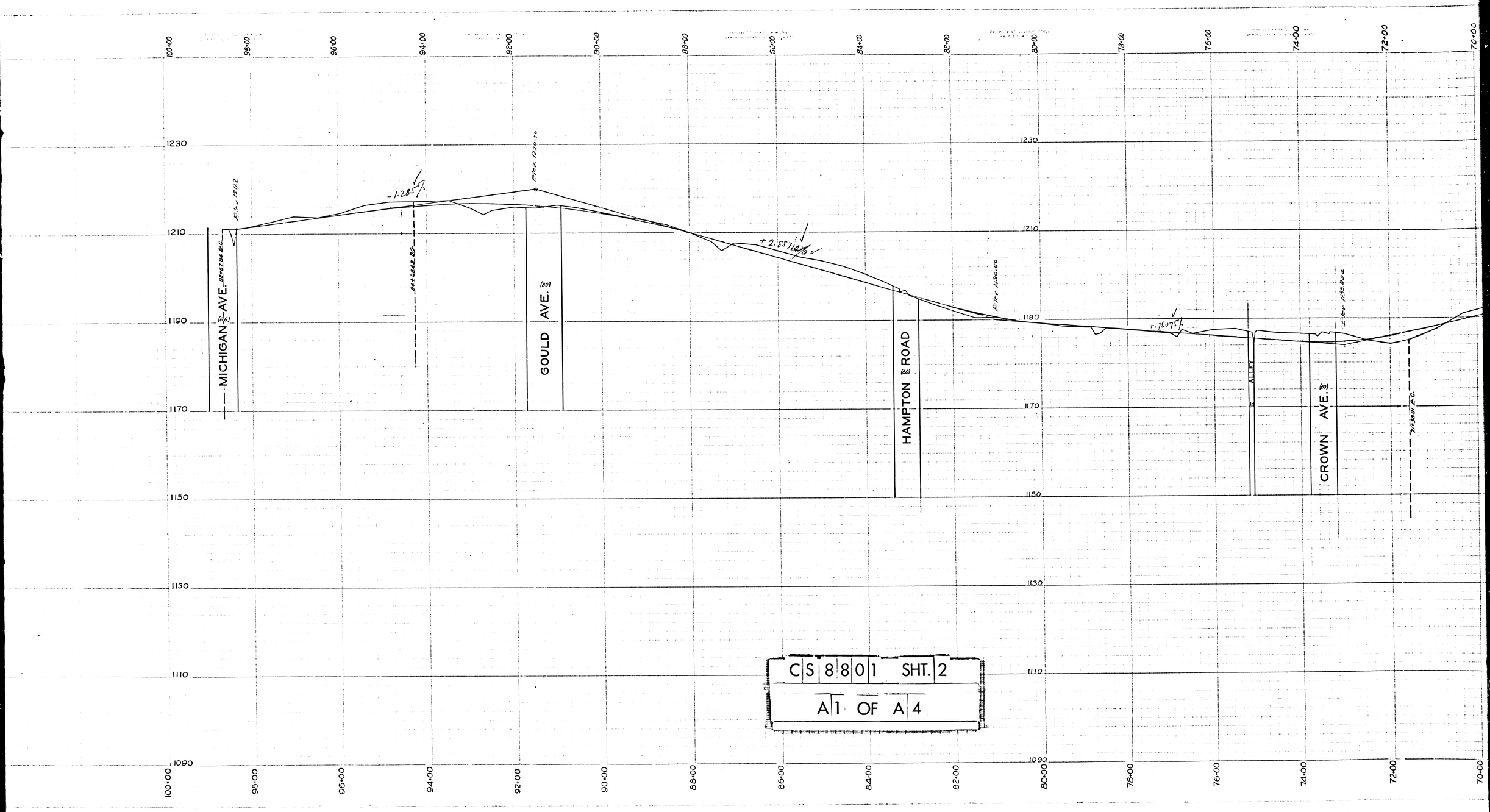

CS8801 SHT. 2

A1 OF A4

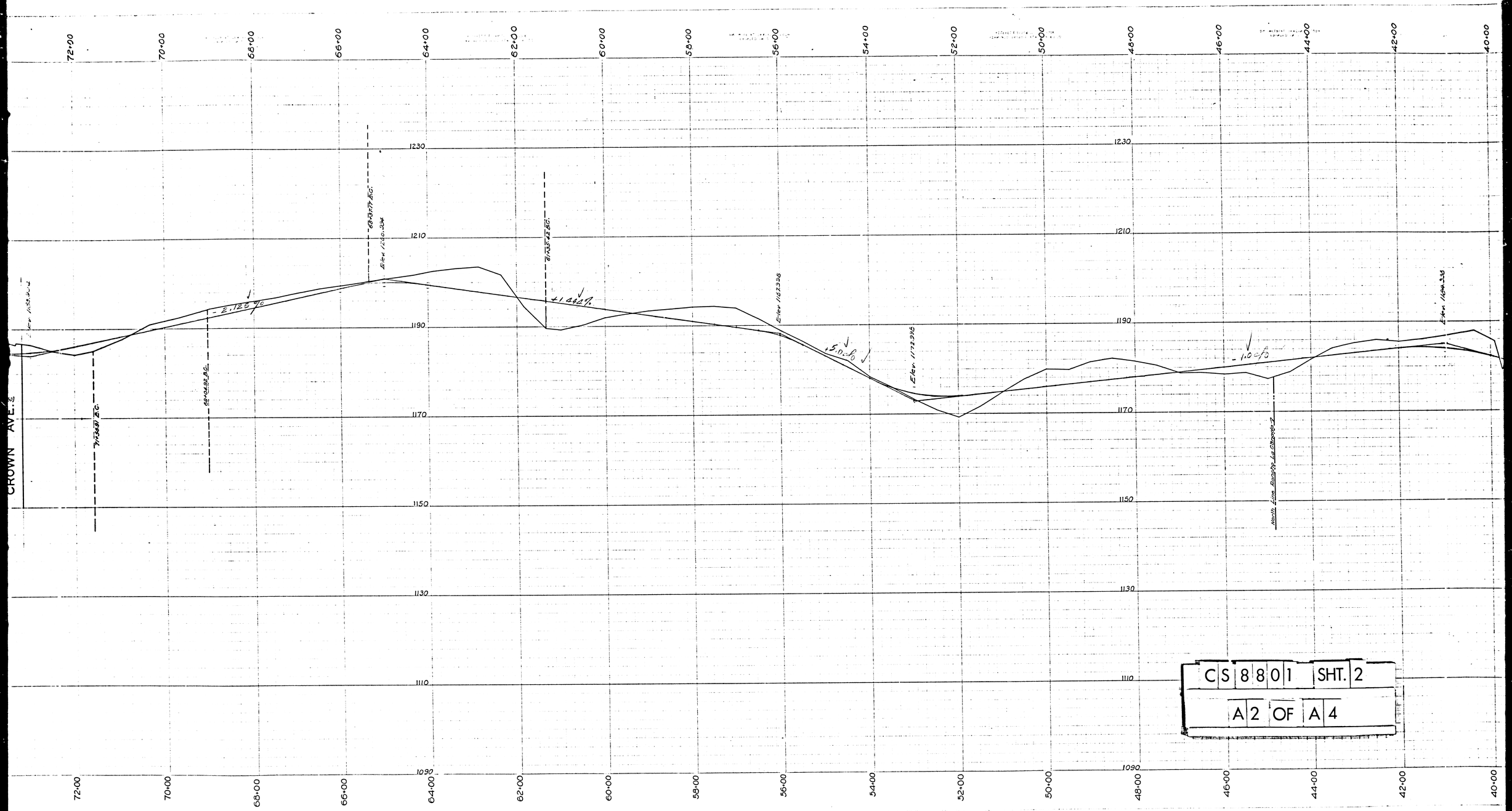
CROWN AVE.
72+00
70+00
68+00
66+00
64+00
62+00
60+00
58+00
56+00
54+00
52+00
50+00
48+00
46+00
44+00
42+00
40+00
1230
1210
1190
1170
1150
1130
1110
1090
68+37.17 B.C.
Elev. 1220.334
68+42.92 B.C.
71+28.87 B.C.
71+38.43 B.C.
Elev. 1182.328
Elev. 1172.916
Elev. 1169.338
-2.12%
+1.44%
+5.0%
-1.0%
North Line Bonita La Mesa Z.
CS8801 SHT. 2
A2 OF A4

CS8801	SHT. 2
A3 OF A4	

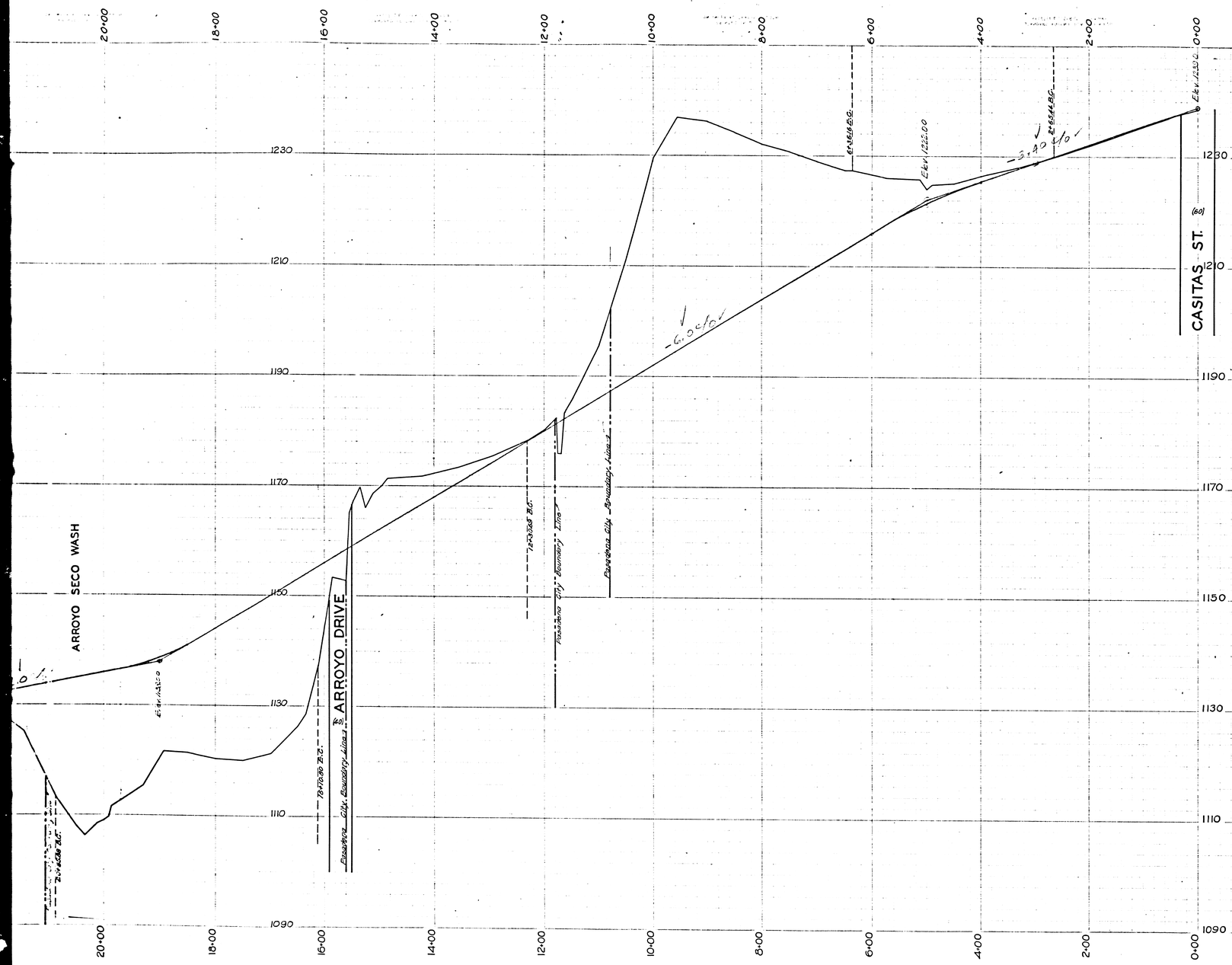

This line was abandoned

PROFILE
OF
FOOTHILL BOULEVARD
FROM
CASITAS AVENUE
TO
MICHIGAN AVENUE

COUNTY SURVEYORS MAP No 8801
SHEET 2 OF 2 SHEETS
SCALE HOR. — 1 INCH = 80 FEET
VER. — 1 INCH = 8 FEET

J. E. ROCKHOLD COUNTY SURVEYOR
SURVEYED JULY 1925

SURVEYED UNDER INSTRUCTIONS OF THE BOARD OF SUPERVISORS PER ORDER DATED AUG. 18, 1924

L.B. 152 – 9 to 21
Field Work By — — — E.T. Monkey
Office Work By — — — C.W. Nies
Checked By — — — R.S. Brummett

For alignment see C.S. 8801 Sheet 1
Profile of "A" Line

CS 8801 SHT. 2

A4 OF A4