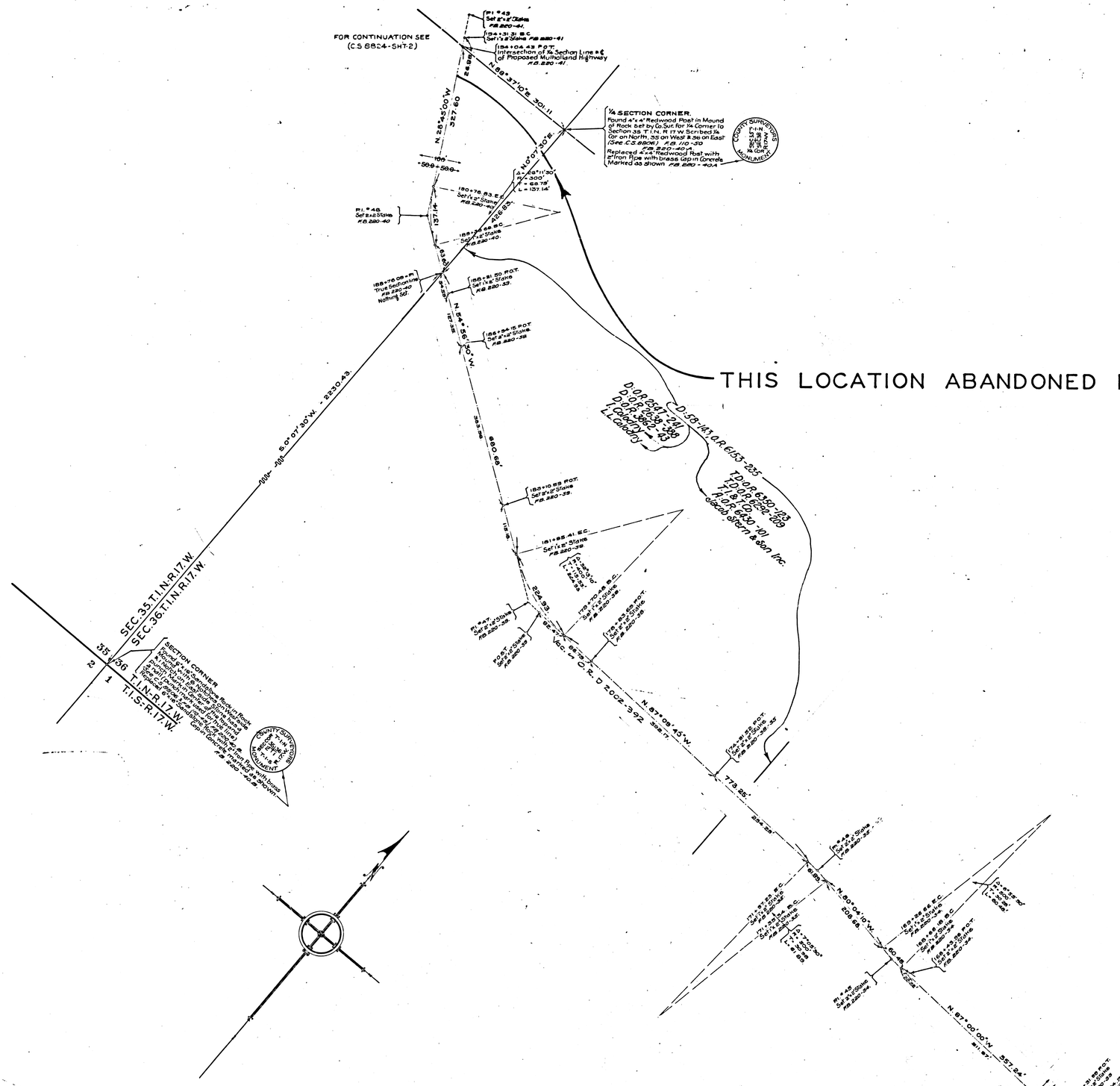

C.S. 8824	SHT. 1
A1 OF A7	

ABANDONED BY COUNTY SURVEYORS JULY 1952 FOR LATER SURVEY SEE C.S.B. 2336-4

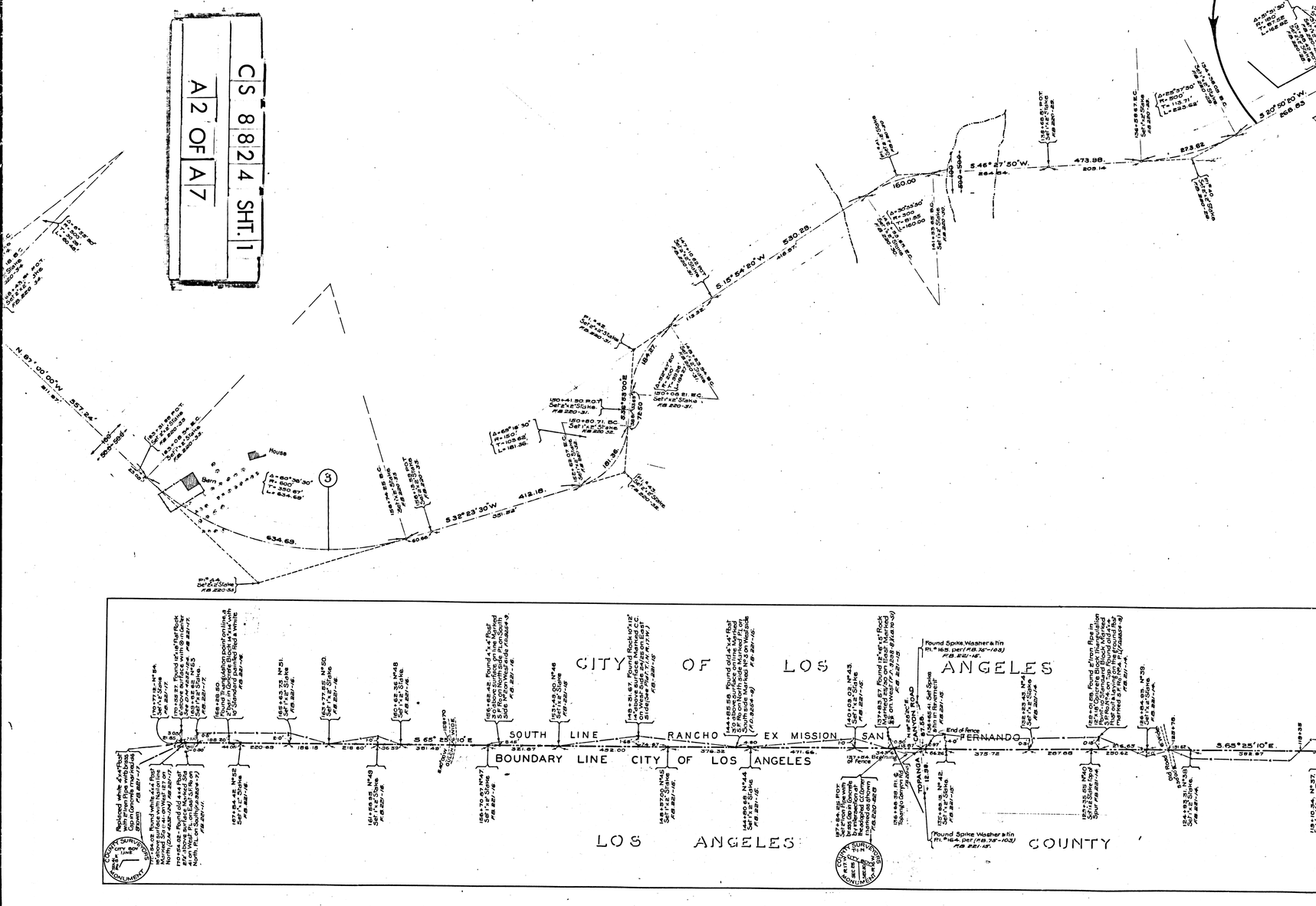

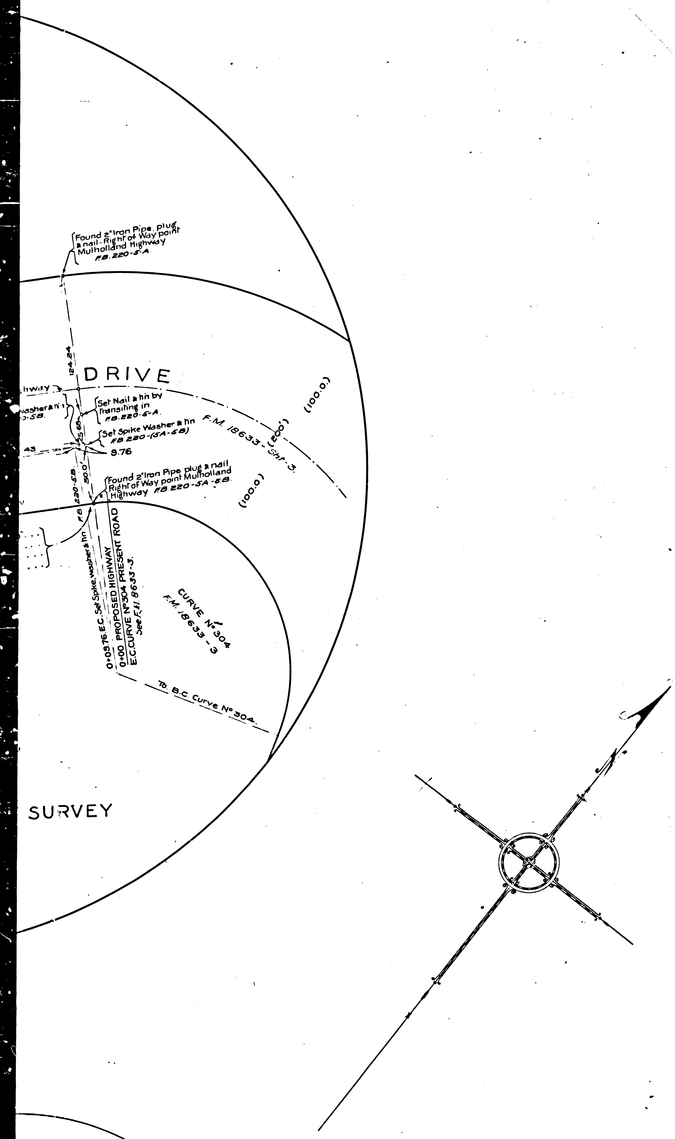

MAP OF

MULHOLLAND HIGHWAY

FROM

TOPANGA CANYON ROAD

TO

MALIBU ROAD

AT

ARROYO SEQUIT

COUNTY SURVEYORS MAP Nº 8824

SHEET NO 1 OF 15 SHEETS

SCALE 1 INCH = 100 FT

J.E. ROCKHOLD COUNTY SURVEYOR

SURVEYED FROM OCT 1925 TO AUG 1926

SURVEYED UNDER INSTRUCTIONS OF THE BOARD OF SUPERVISORS PER ORDER DATED AUG 31 - 1925
BEARINGS ARE BASED ON SOLAR OBSERVATION VICINITY OF STA 6+74.35 FIELD BOOK 200. PAGE 10

F.B. 220 - 224.

LOCATING ENG'R. H.I. COMLY
FIELD WORK BY W.M. HOLMES
FIELD WORK BY E.T. MANKEY
OFFICE WORK BY W.J. LUCAS
" " H.U.M. HIGGINS
CHECKED BY E.J. BROOK
" " K.R. McPHERSON

Sht. 89-57
" 60

FOR PROFILE OF THIS SHEET Nº 1 SEE C.S. 8895 SHEETS Nº 1-2

FOR INDEX MAP SEE C.S.B-1559.

Revised July 1952 W.T.L.

C S 8 8 2 4 SHT. 1

A 7 OF A 7

CS 8824	SHT. 11
A6 OF A7	

C.S.B - 2336 - 4

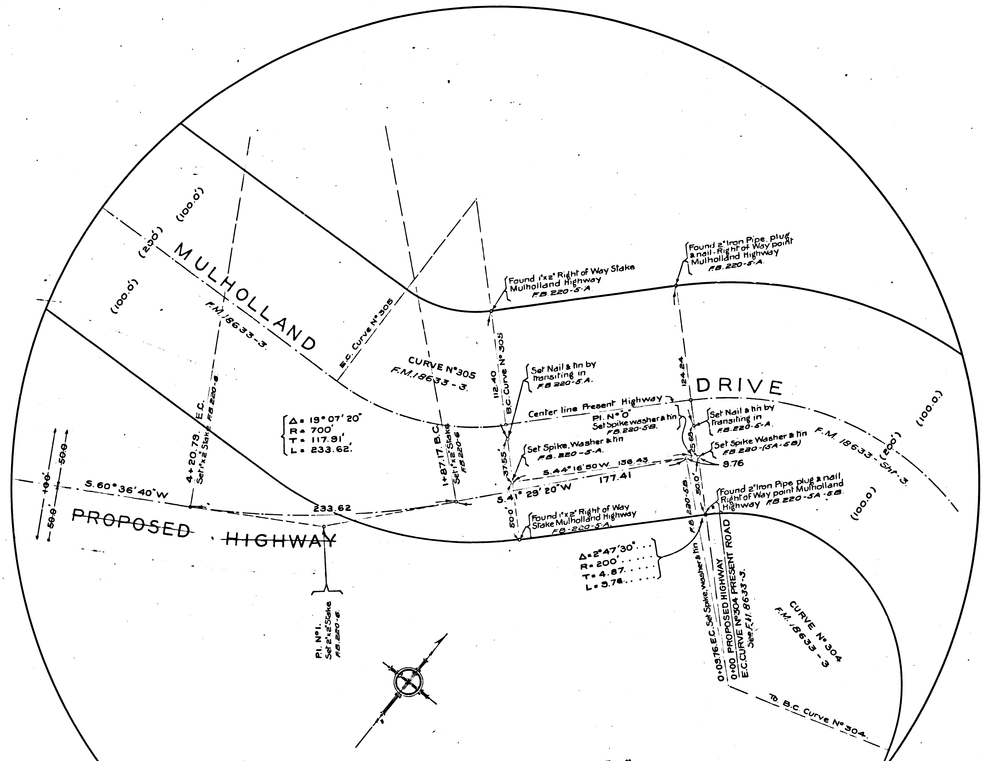

MARGINAL MAP "A"

SHOWING DETAIL AT BEGINING OF SURVEY

SCALE 1 INCH - 50 FT

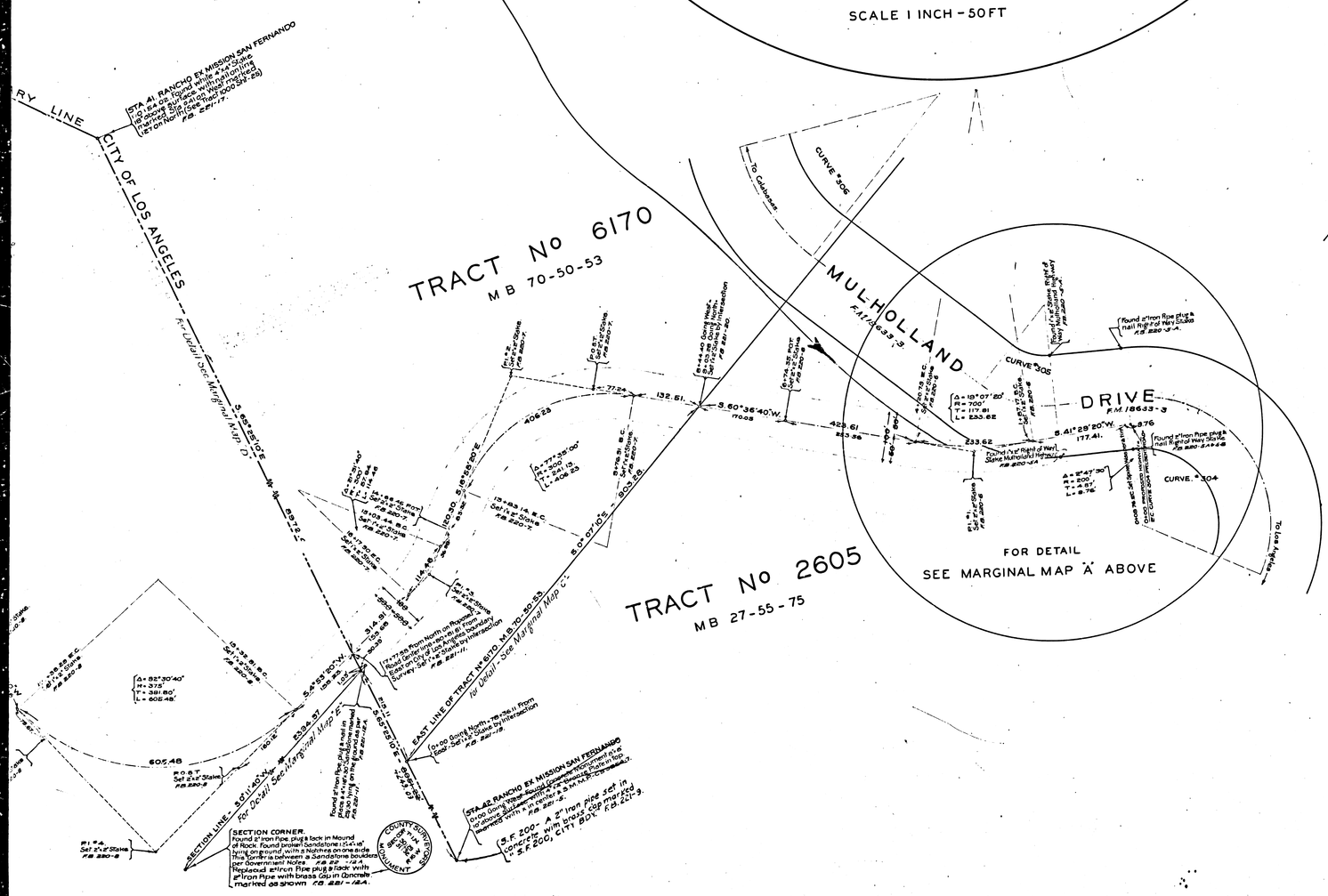

C.S. 8765 Sheet 2

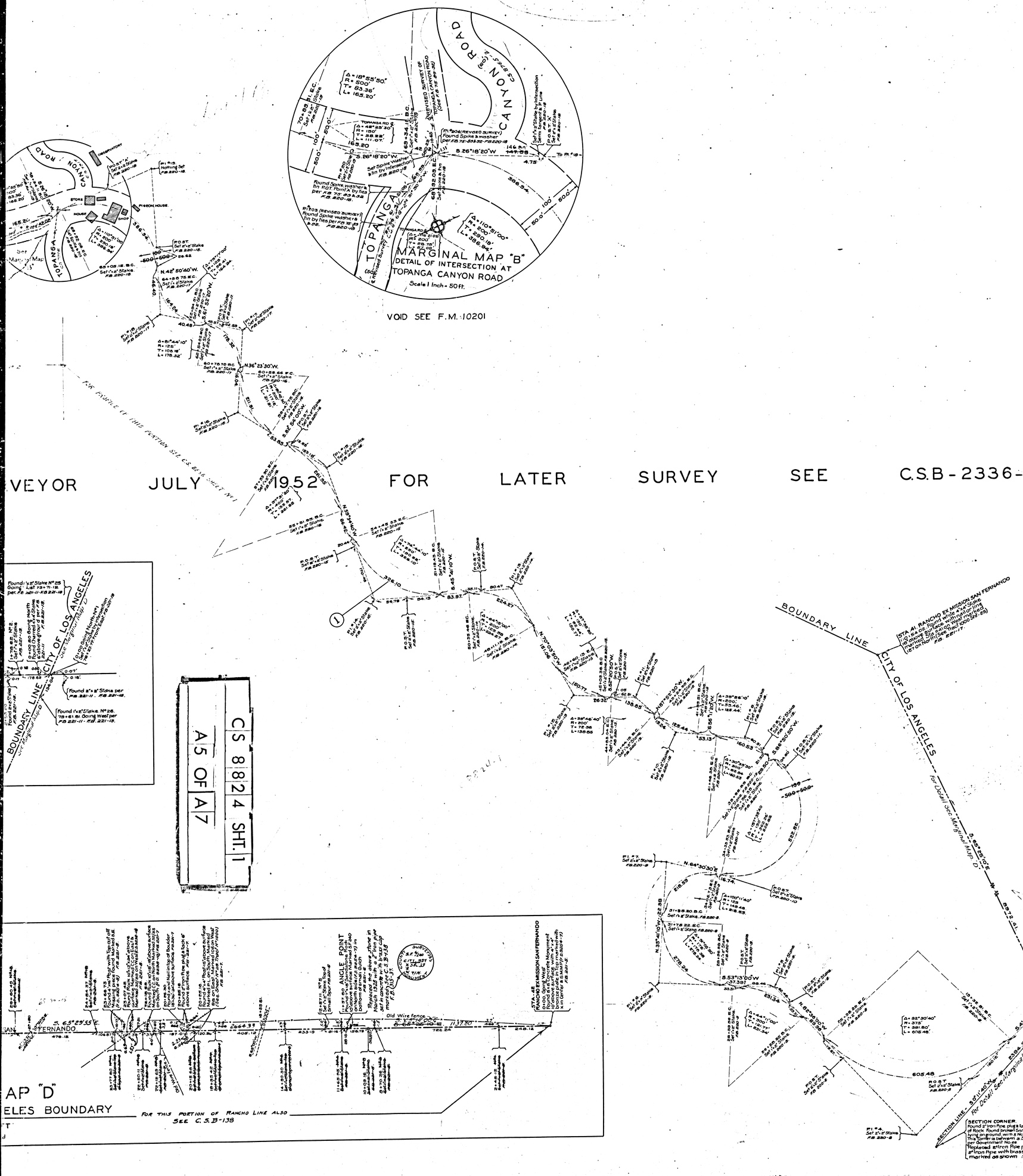

VEYOR JULY 1952 FOR LATER SURVEY SEE C.S.B-2336-

C S 8824 SHT. 1

A 5 OF A 7

S. B. 2336 -4

THIS

R. 17. W.

R. 16. W.

D. 55-244 O.R. 6098-16 Hobel D. Greer
D.O.R. 4068-190 Hobel D. Greer
D.O.R. 3938-67 D.O.R. 4063-28 H.L. Coladry
M.O.R. 5817-23 Hobel D. Hullin

MARGINAL MAP "E"

SHOWING INTERSECTION OF SECTION LINE WITH BOUNDARY LINE CITY OF LOS ANGELES

(See Marginal Map D below)

- No Scale -

SOUTH LINE RANCHO EX MISSION SAN FERNANDO.
BOUNDARY LINE CITY OF LOS ANGELES

See Marginal Map D — 12.317 — S.65°25'10"E.

SECTION CORNER

CS 8824 SHT. 1

A3 OF A7

BOUNDARY LINE

SOUTH LINE RANCHO EX MISSION SAN FERNANDO

CITY OF LOS ANGELES

MARGINAL MAP "D"

DETAIL OF CITY OF LOS ANGELES BOUNDARY

SCALE 1 INCH - 200 FT

Small Distances Exaggerated.

SECTION CORNER

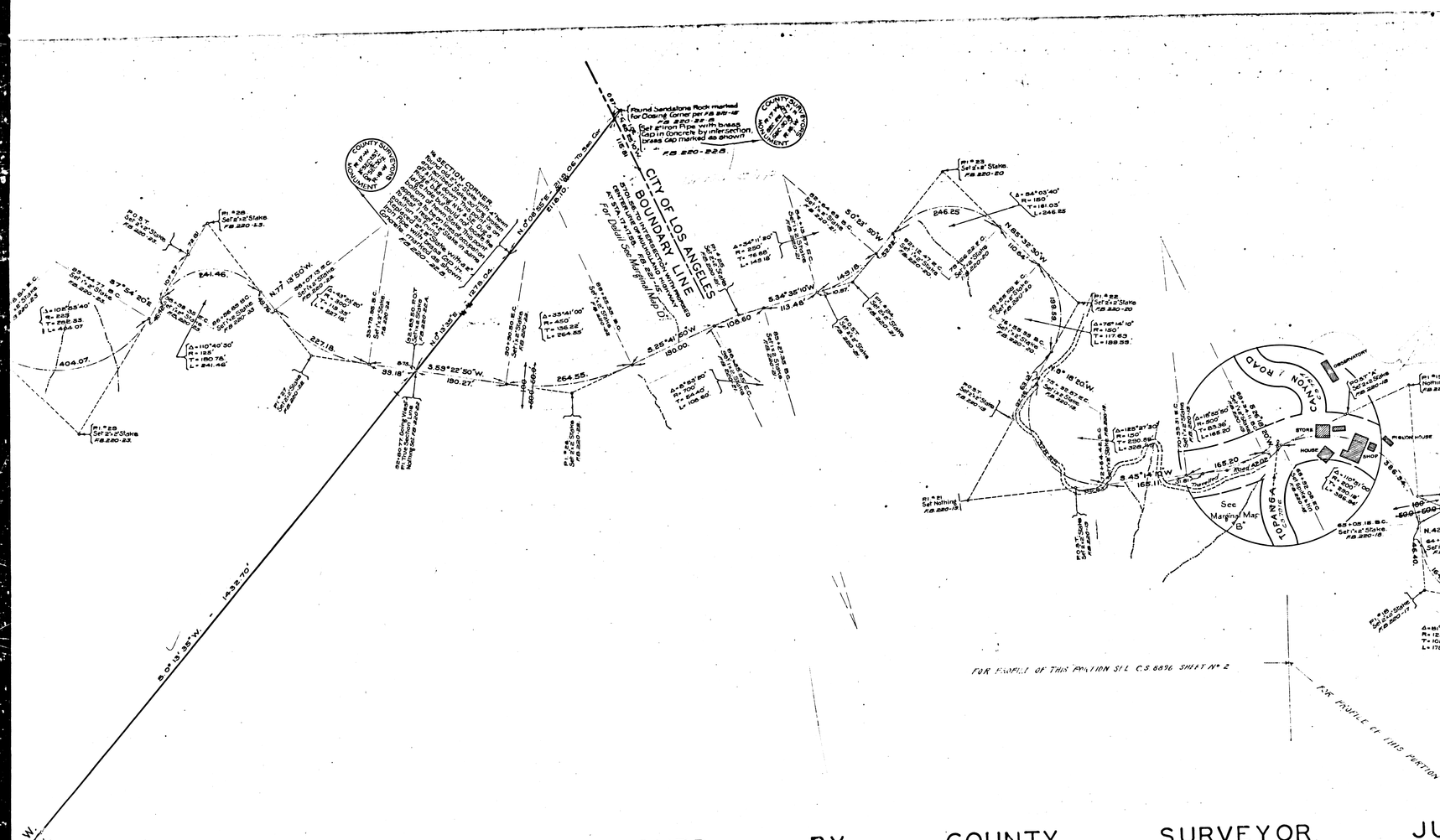

THIS LOCATION ABANDONED BY COUNTY SURVEYOR JU

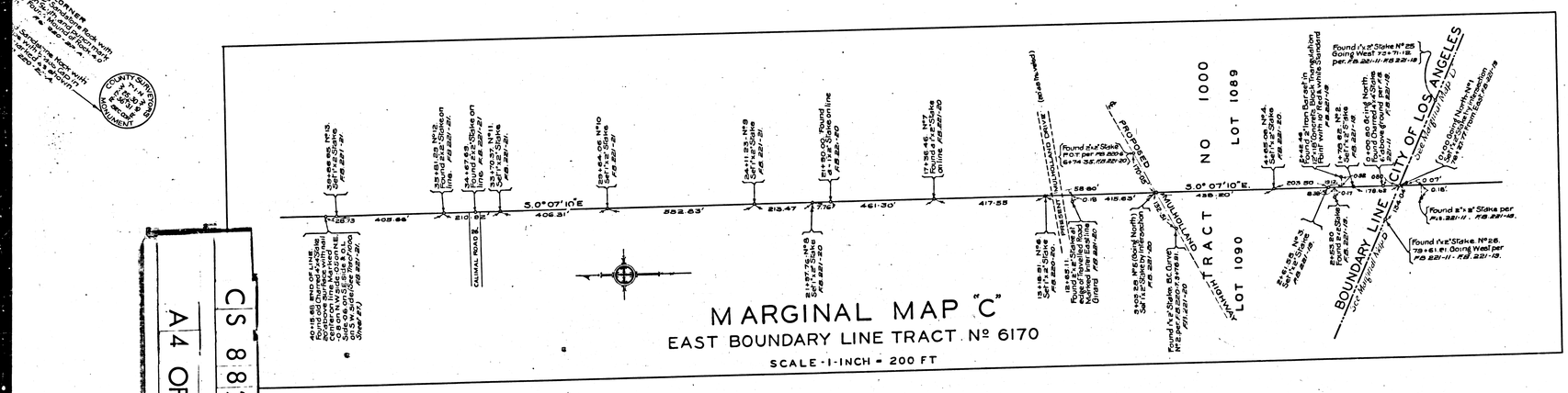

C S 8 8 2 4 SHT. 1
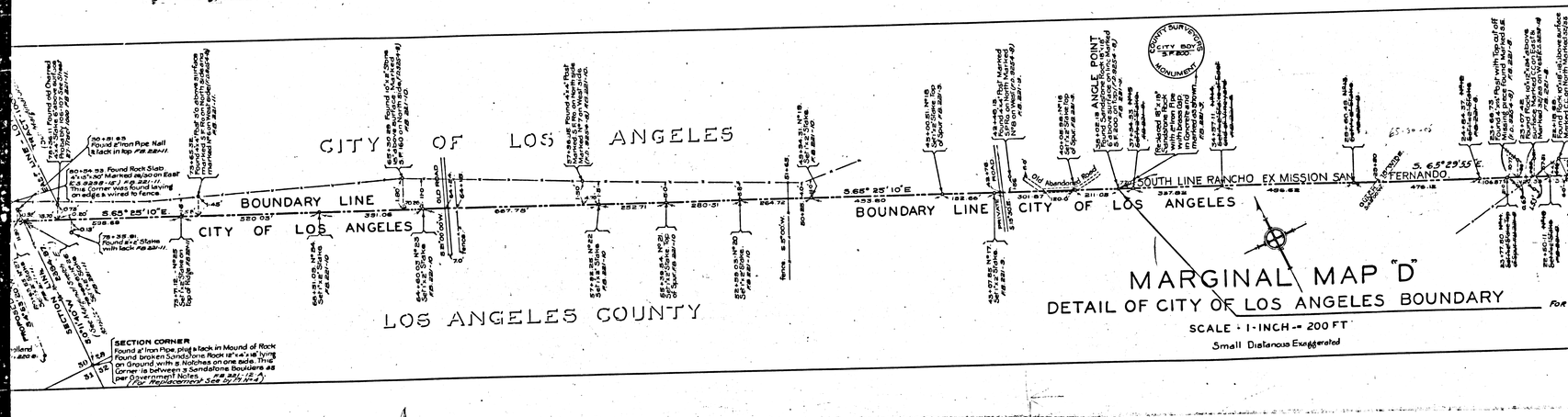
A 4 OF A 7