CS 8824 SHT. 15
A1 OF A6

SECTION
HIGHWAY
FOR REALIGNMENT BY ROAD DEPT. SEE F.M. 11541 SHT. 2
SECTION CORNER
CS 8824 SHT. 15
A2 OF A6

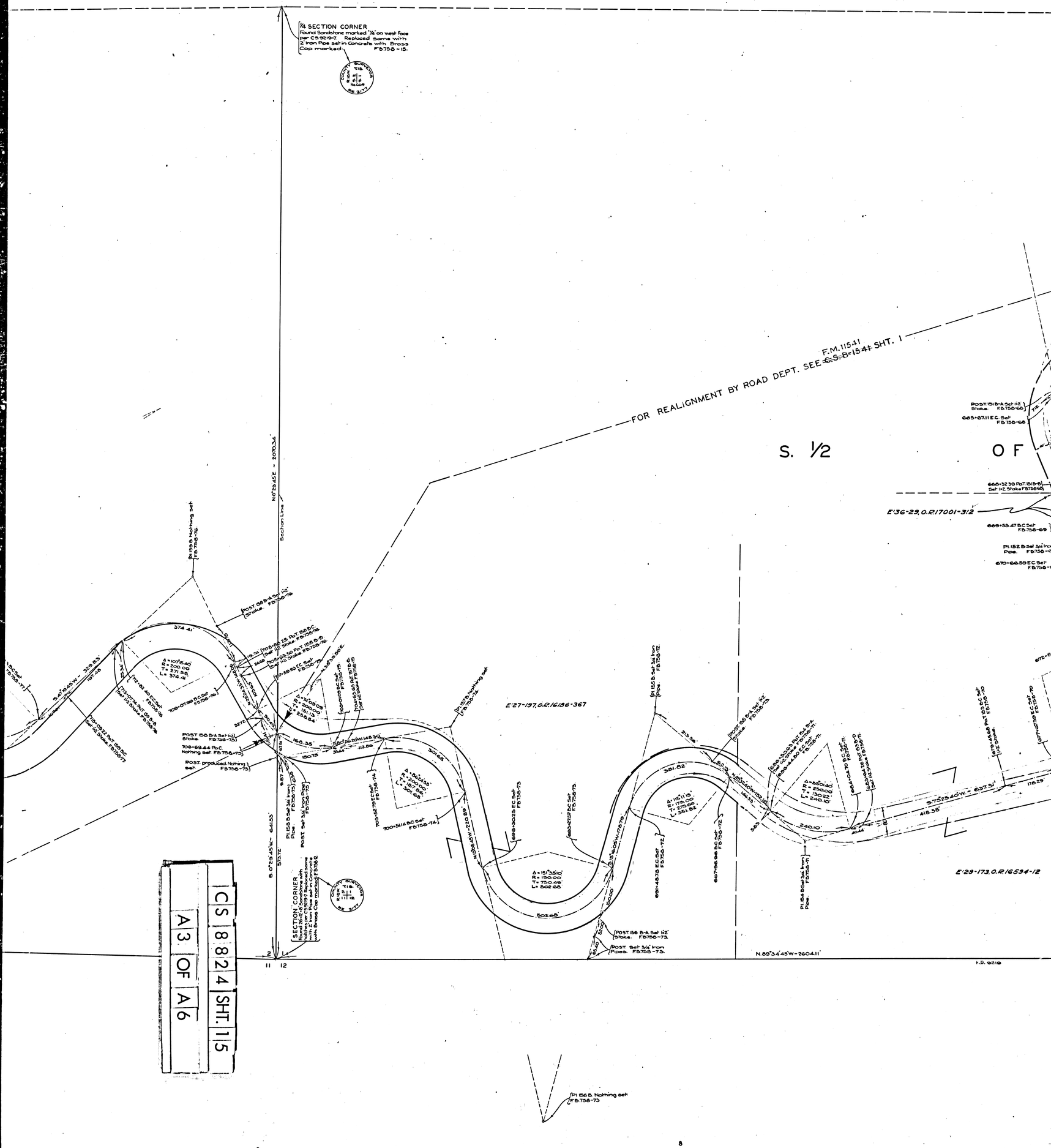
¼ SECTION CORNER
Found Sandstone marked "¼" on west face per C.S. 9219-7. Replaced same with 2" Iron Pipe set in Concrete with Brass Cap marked
FOR REALIGNMENT BY ROAD DEPT. SEE F.M. 115-41 ~~C.S. 8-154~~ SHT. 1
S. ½
OF
E'36-29, O.R. 17001-312
E'27-197, O.R. 16186-367
E'29-173, O.R. 16594-12
N.89°34'45"W-2604.11'
N.0°29'45"E - 2670.34'
Section Line
S.0°29'45"W - 6453.
SECTION CORNER
Found Sandstone marked "¼" on west face per C.S. 9219-7. Replaced same with 2" Iron Pipe set in Concrete with Brass Cap marked
11
12
2
14
N.D. 9219
C S 8 8 2 4 SHT. 1 / 5
A 3. OF A 6

MULHOLLAND HIGHWAY
LAS VIRGENES ROAD
LAS VIRGENES RD.
Range Line
N 0°06'25" W - 2652.35'
T.1S. R.18 W. S.B.M.
T.1S. R.17 W. S.B.M.
24774.1'
1/4 SECTION CORNER
(C.S. Mon. per C.S. 8824-4)
SECTION CORNER
Found (Cut Cross) in hollow surface
See F.B. 221 - all Backpoints same with
Top of Post - Cut Cross on Top with
Brass Cap marked "F.B. 758-B"
NOTE:
For Detail of Intersection of
Mulholland Highway and Las
Virgenes Road See: F.M. 11780
F.M. 11780
F.M. 11780-1
N 89°48'15" W - 2653.31'
Section Line
A = 51°34'00"
R = 250.00
T = 128.43
L = 233.62
Pile Nothing set
F.B. 757-116
Pile Nothing set
F.B. 758-62
Post set 3/4" Iron Pipe
F.B. 758-62
Post set 3/4" Iron Pipe
F.B. 758-63
Post product
F.B. 758-64
Post product
F.B. 758-64
Post product
F.B. 758-64

OF SECTION 1
29, O.R.217001-312
E'29-173, O.R.16594-12
E'29-174, O.R.16551-159
EQUATION:
SECTION CORNER
Vacated - E.88-248
N 88°53'15"W - 1001.77'
N 88°53'15"W - 2653.52'
Section Line
F.M. 11541-1
742.36'
404.68'
P.O.B. 9219
CS 8824 SHT. 15
A4 OF A6

C.S.	8824	SHT. 15
A6	OF	A6

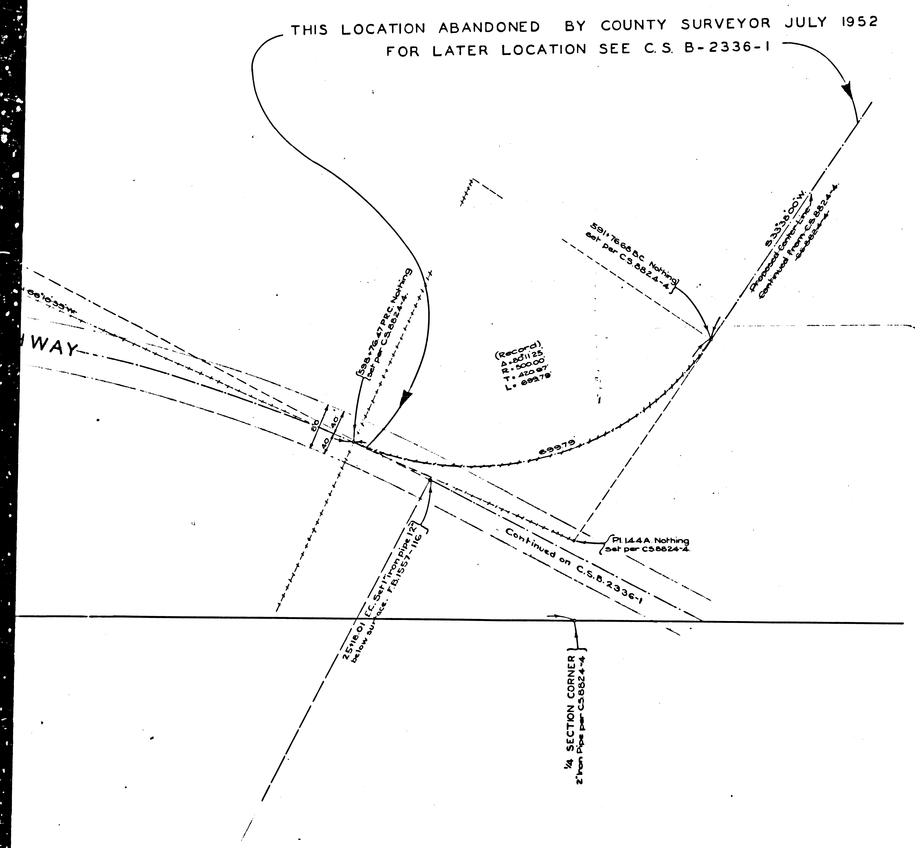

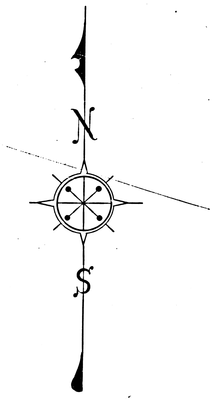

MAP OF

MULHOLLAND HIGHWAY

FROM

LAS VIRGENES ROAD

TO

CORNELL ROAD

COUNTY SURVEYORS MAP Nº 8824.

SHEET Nº 15 OF 15 SHEETS

SCALE:- 1 INCH = 100 FT.

JOB NUMBER 7604

ALFRED JONES ~ COUNTY SURVEYOR

SURVEYED JAN. TO JULY 1938.

SURVEYED UNDER INSTRUCTIONS OF THE BOARD OF SUPERVISORS PER ORDER DATED AUGUST 31ST 1925.

BEARINGS ARE BASED ON SOLAR OBSERVATION VICINITY OF STA. 6+74.35 ~ FIELD BOOK 200, PAGE 10.

F.B. 758 ~ 9 ~ 97.

FIELD WORK BY L. S. HAMMOND, T. J. STEVENSON

OFFICE WORK BY. R.W. McALLISTER

CHECKED BY.... A.A. ROESER.

INDEX ~~59~~ ~~19~~ 30

FOR INDEX MAP SEE C.S.B-1559