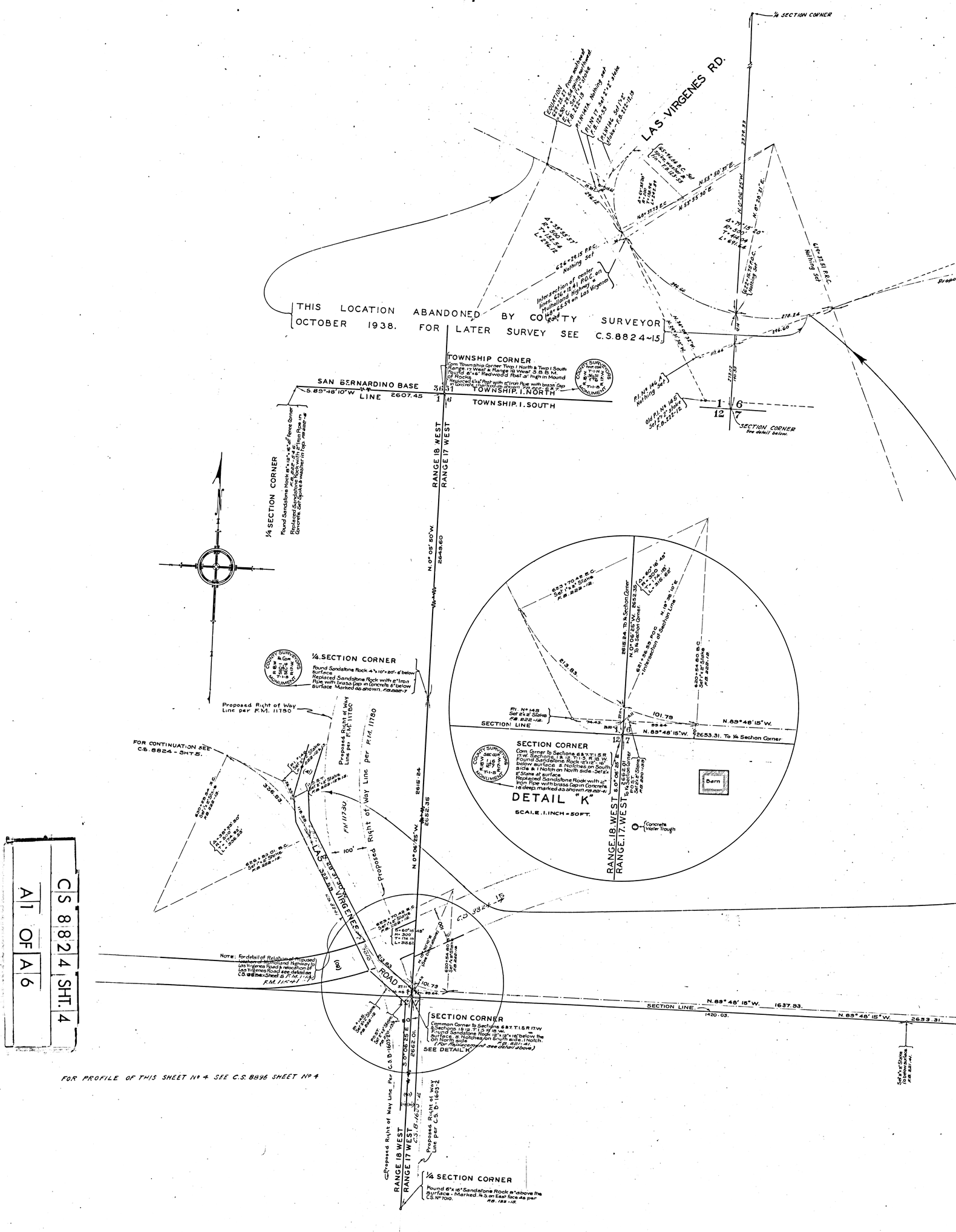

C.S. 8824	SHT. 4
A1 OF A6	

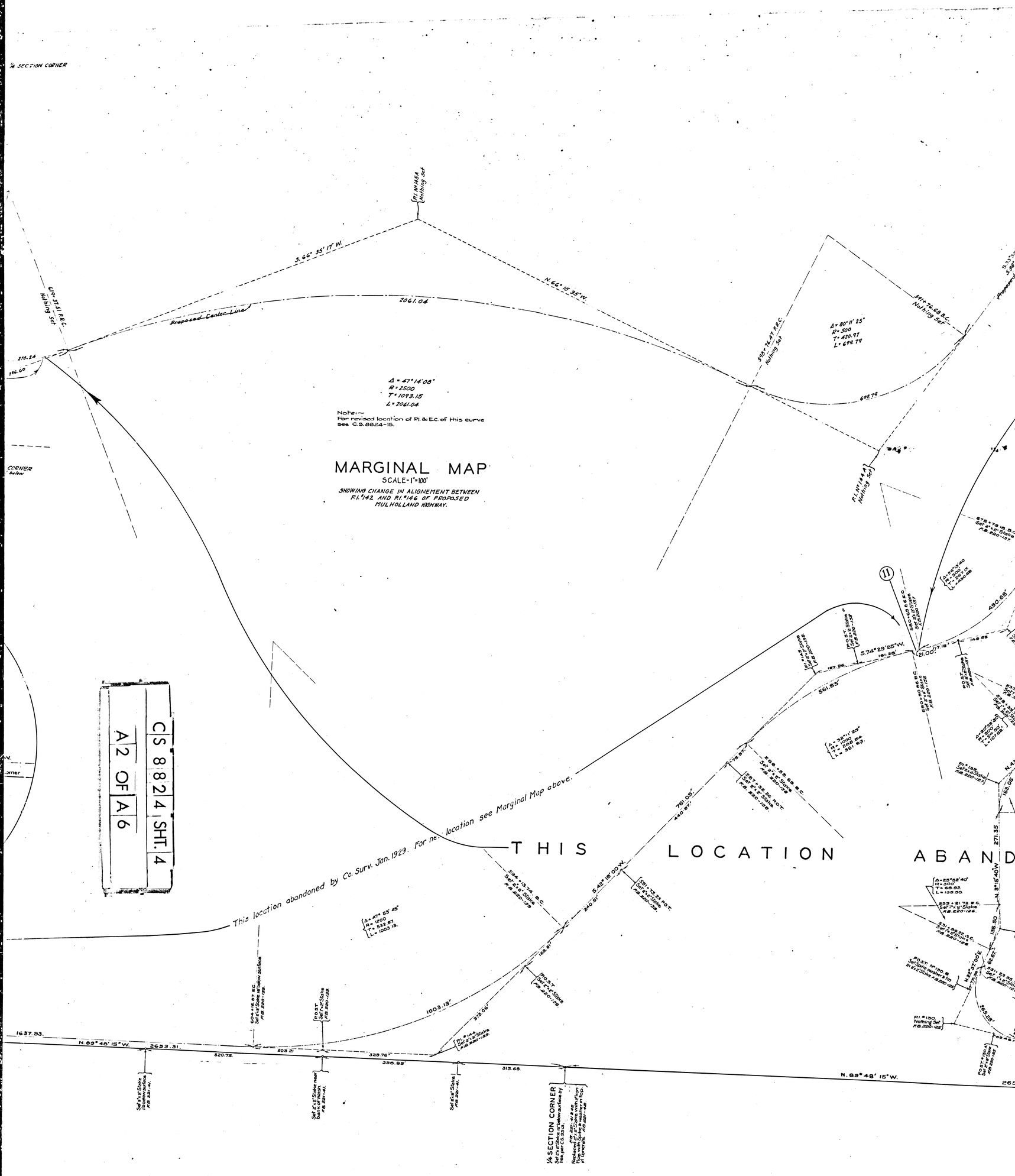
MARGINAL MAP
SCALE-1"=100'
SHOWING CHANGE IN ALIGNEMENT BETWEEN P.I. #142 AND P.I. #146 OF PROPOSED MULHOLLAND HIGHWAY.
Δ = 47°14'08"
R = 2500
T = 1093.15
L = 2061.04
Note:—
For revised location of P.I. & E.C. of this curve see C.S. 8824-15.
Proposed Center Line
2061.04
N.66°18'35"W.
S.66°35'17"W.
Δ = 80°11'25"
R = 500
T = 420.97
L = 699.79
699.79
490.88'
561.83'
5.74°29'25"W.
181.35'
21.00'
THIS LOCATION ABAND
This location abandoned by Co. Surv. Jan. 1929. For new location see Marginal Map above.
N.42°18'00"W.
240.81'
761.06'
440.97'
1003.19'
323.06'
N.89°48'15"W.
2653.31'
1637.53'
520.75'
203.81'
323.76'
396.85'
313.68'
N.31°15'40"W.
271.35'
135.50'
¼ SECTION CORNER
¼ SECTION CORNER
CS 8824 SHT. 4
A2 OF A6

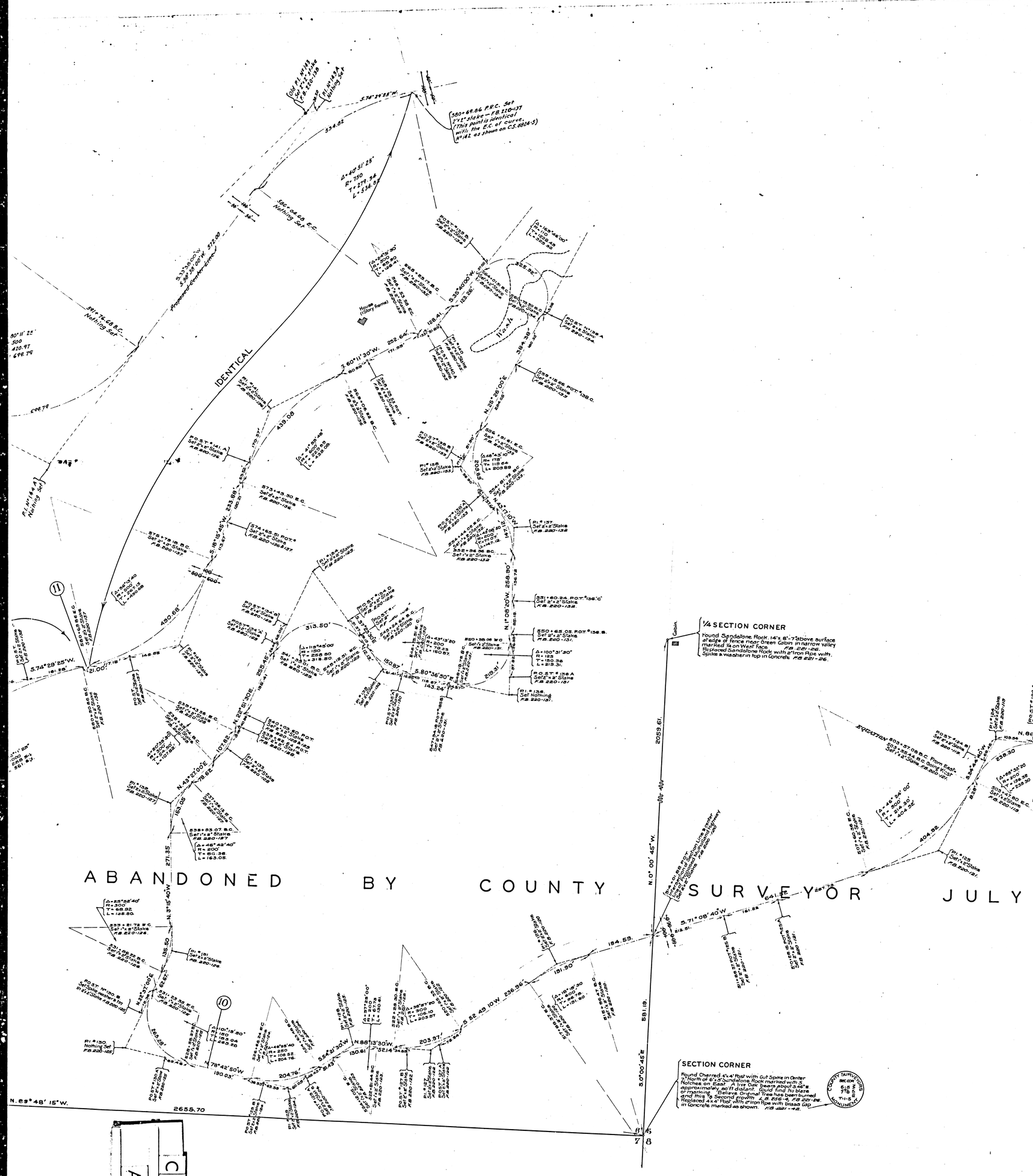
IDENTICAL
ABANDONED BY COUNTY SURVEYOR JULY
1/4 SECTION CORNER
Round Sandstone Rock, 14"s 8"-7"above surface at edge of fence near Green Cabin in narrow valley marked 1/4 on West face. F.B. 221-26.
Replaced Sandstone Rock with 2" Iron Pipe with, Spike & Western top in Concrete. F.B. 221-26.
SECTION CORNER
Round Charred 4x4" Post with Cut Spike in Center Notched on East & Sandstone Rock marked with S. Notched on East. A Live Oak bears about S 46°E approximately 20 ft distant. Could find no blaze or marking on Live Oak. Original Tree has been burned and this is a Second Growth. F.B. 226-6, F.B. 221-26.
Replaced 4x4" Post with 2" Iron Pipe with Brass Cap in Concrete marked as shown. F.B. 221-26.
COUNTY SURVEYOR RECORD 646 778 T-1-S R-2-E MONUMENT
N. 89° 48' 15" W.
2655.70
N. 0° 00' 45" W.
2059.61
581.18
S. 0° 00' 45" E.
Cabin
EQUATION 801+37.05 B.C. From East
380+69.86 P.R.C. Set 2"x2" Stake — F.B. 220-137 (This point is identical with the E.C. of curve, #141 as shown on C.S. 8824-5)
Proposed Center Line
House (Story Same)
Well
Nothing Set
Set 1"x2" Stake
Set 1"x2" Stake F.B. 220-137
Set 1"x2" Stake F.B. 220-127
Set 1"x2" Stake F.B. 220-128
Set 1"x2" Stake F.B. 220-129
Set 1"x2" Stake F.B. 220-131
Set 1"x2" Stake F.B. 220-132
Set 1"x2" Stake F.B. 220-133
Set 1"x2" Stake F.B. 220-134
Set 1"x2" Stake F.B. 220-135
Set 1"x2" Stake F.B. 220-136
Set 1"x2" Stake F.B. 220-137
Set 1"x2" Stake F.B. 220-138
Set 1"x2" Stake F.B.

LATER SURVEY SEE

JULY 1952 FOR

CS 8824 SHT. 4
A4 OF A6

1/4 SECTION CORNER
Found Original 18"x 4" Sandstone Rock, 6" above surface in Mound of Stones. Witness Corner is 1.5' Right Running 1.5' W & S.E. Witness Corner Is Rock Mound 3.0' West
Replaced Sandstone Rock with 2" Iron Pipe with Spike & Washer in Concrete.
FB 220-102
CONTINUED FROM CS 8824, SHT. 3.
N.0° 05' 45" W
1173.14'
1441.08' TO P.O.C.
S.0° 05' 45" E
W.C.n SECTION CORNER
Found White 8"x10" Sandstone Rock 4" above surface in Mound of Stones on East face is a Notches on South face. 0.66' West of Witness Corner Is Rock Mound Marked W.C. T1S, S34, on Northeast 4" Top. 2.9' on South West Witness Corner Is Rock Mound Marked Corner. This Witness Corner is 1.75 inches S.0° 05' E. of Section Corner. Witness Corner Is Rock Mound Stamped Slide as per Government Note in bottom of a Hole 4.4' West of Witness Corner. Replaced with 2" Iron Pipe with brass Cap in Concrete Marked as shown.
FB 220-102
SECTION CORNER
Nothing Set
FB 220-102
COUNTY OF SURVEYORS MONTMORENCY
SEE C.S.B-2336-1
CS 8824 SHT. 4
A5 OF A6

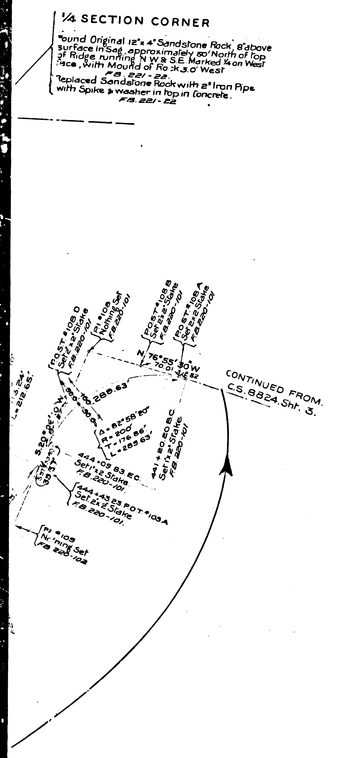

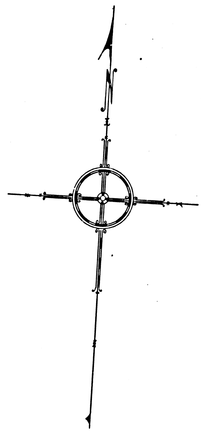

MAP OF

MULHOLLAND HIGHWAY

FROM

TOPANGA CANYON ROAD

TO

MALIBU ROAD

AT

ARROYO SEQUIT

COUNTY SURVEYORS MAP № 8824

SHEET NO 4 OF 15 SHEETS

SCALE 1 INCH = 100 FT

J.E. ROCKHOLD - COUNTY SURVEYOR

SURVEYED FROM OCT-1925 TO AUG-1926

SURVEYED UNDER INSTRUCTIONS OF THE BOARD OF SUPERVISORS PER ORDER DATED AUG 31 - 1925
BEARINGS ARE BASED ON SOLAR OBSERVATION VICINITY OF STA 6+74.35 - FIELD BOOK 200 - PAGE 10.

F B 220 - 224.

LOCATING ENGR - H.I. COMLY
FIELD WORK BY W.M. HOLMES
" " " E.T. MANKEY
OFFICE WORK BY W.J. LUCAS
" " H.U.M. HIGGINS
CHECKED BY E.J. BROOK
" " K.R. McPHERSON

Snf. 58

C	S	8	8	2	4
A	6	OF	A	6	SHT. 4

...C. TO S.E. CTION CORNER
...nd Whit's 8"x10" Sandstone Rock 4" above surface ...arked with 4 Notches on East face & 2 Notches on ...uth face. 0.86 West of leaning 4"x4" Post 30" above ...rface. Marked W.C. T1S. S.4 on Northeast. R.17 W. ...on Spur tests. S.8. on Southwest & S.5 on N.W. ...ces. The Witness Corner is 175 links South of true ...rner which was not set as it came in bottom of a ...ep Slide as per Government Notes. F.B. 221 - 23
...placed 4"x4" Post with 2" Iron Pipe with brass Cap ...Concrete. Marked as shown F.B. 221 - 22

COUNTY SURVEYOR
W.C.
T1-S
S.4
R17 W.
MONUMENT

...CTION CORNER
...ing Set F.B. 221 - 22

FOR PROFILE OF THIS SHEET № 4 SEE C.S. 8836 SHEET № 4

FOR INDEX MAP SEE C.S. B-1559.

Revised July 1952 W.T.L.