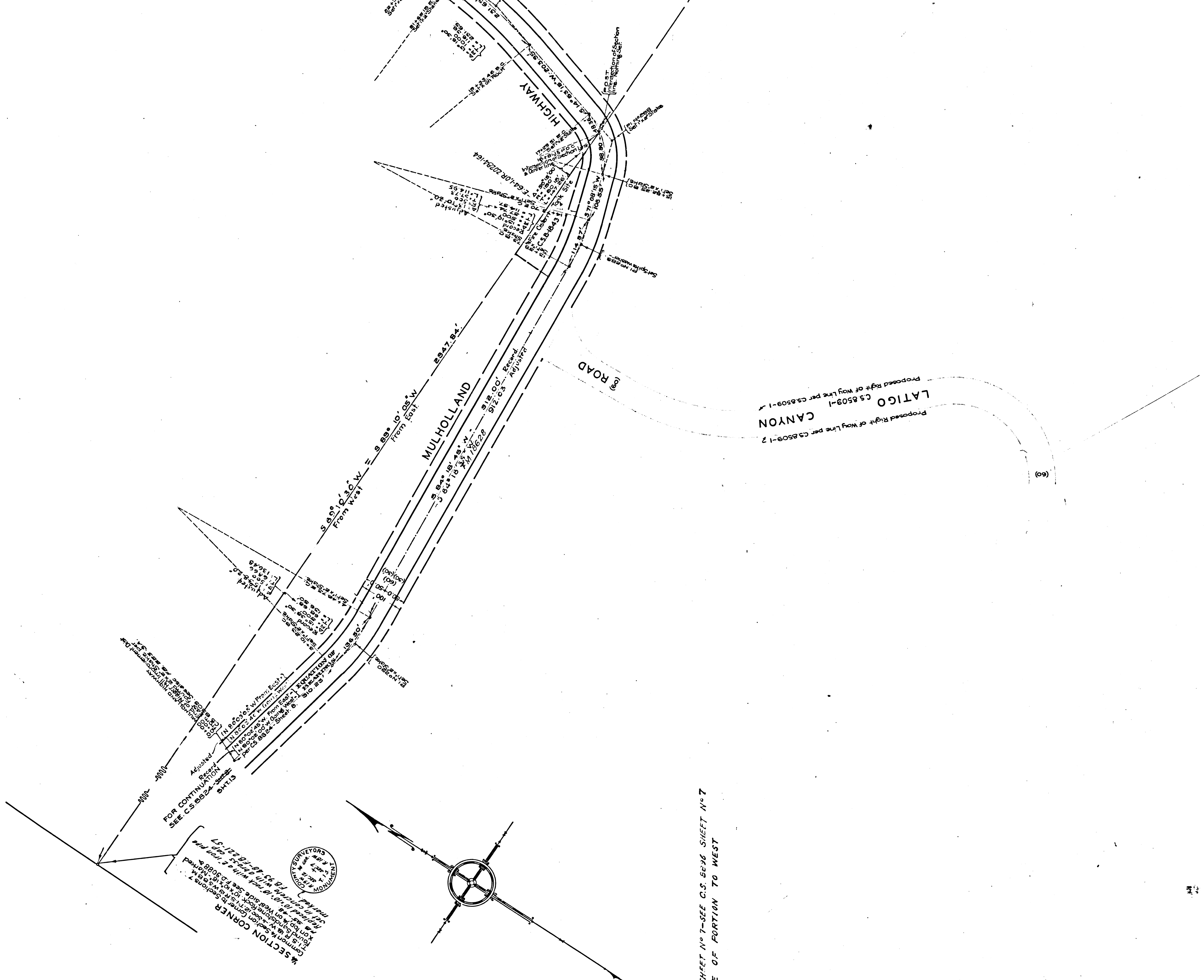

NO PROFILE OF THIS SHEET Nº 7 – SEE C.S. 8896 SHEET Nº 7
FOR PROFILE OF PORTION TO WEST

CS 8824 SHT. 7

A1 OF A4

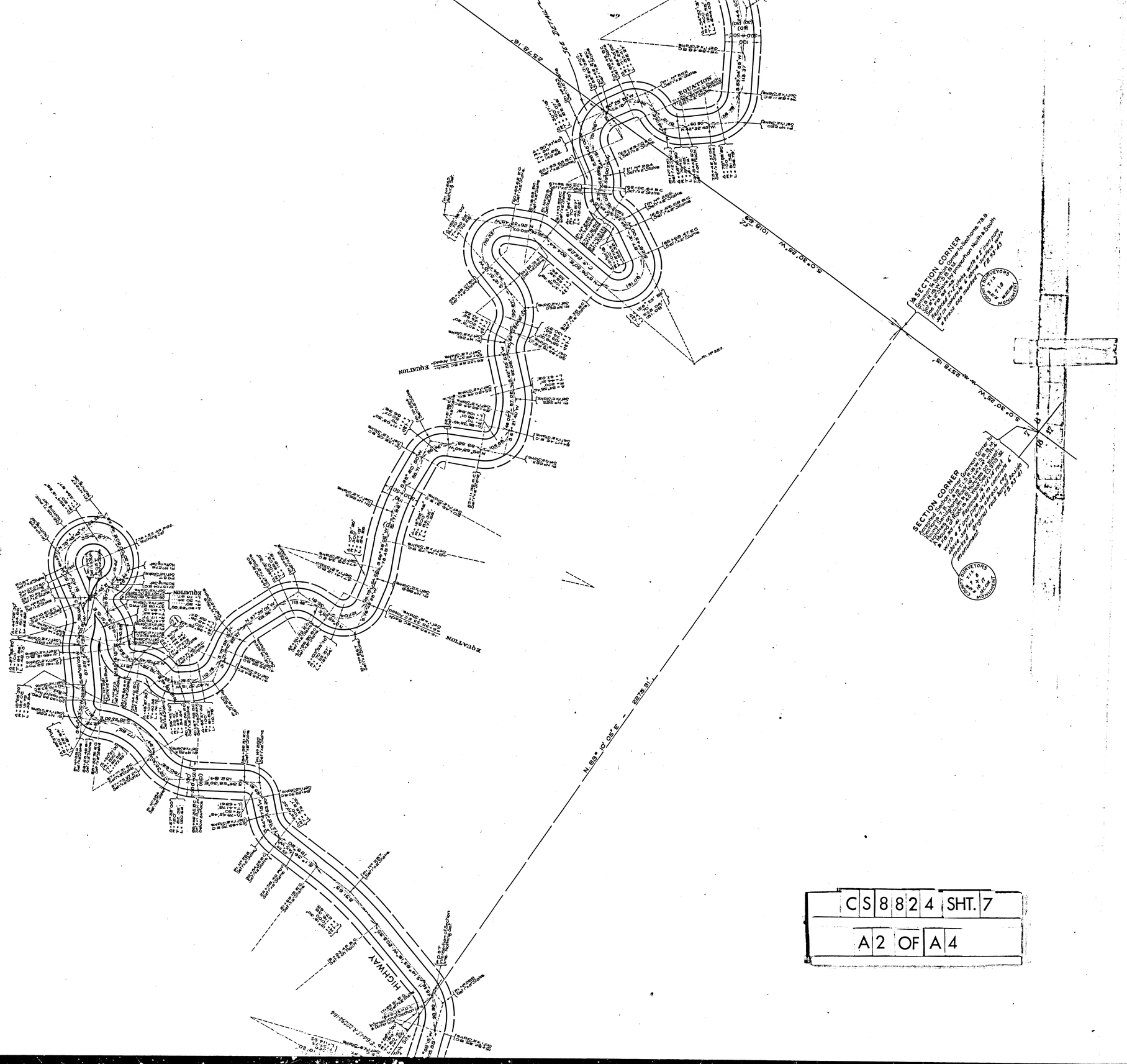

C	S	8	8	2	4	SHT.	7	
A	2	OF	A	4				

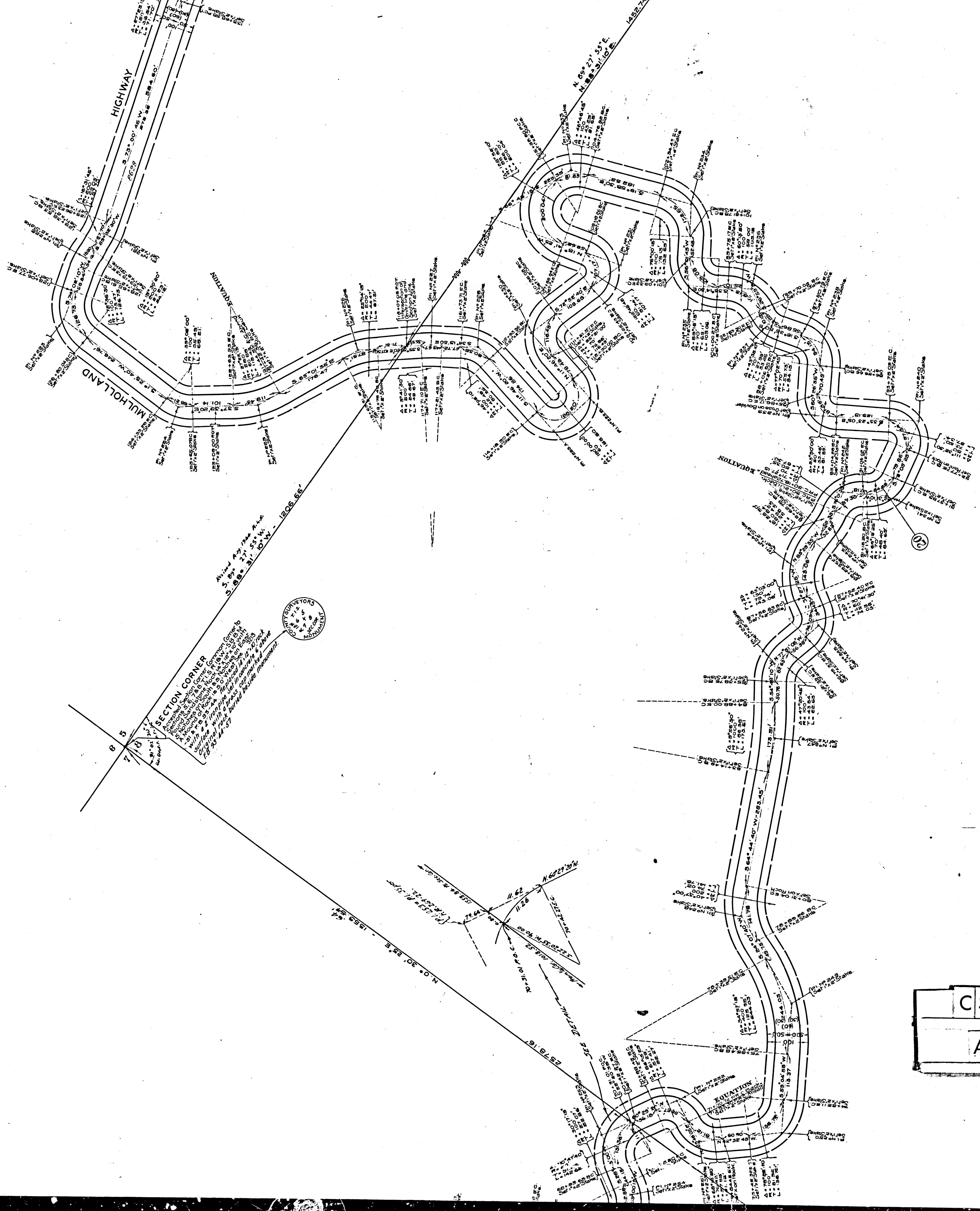

CS 8824 SHT. 7

A3 OF A4

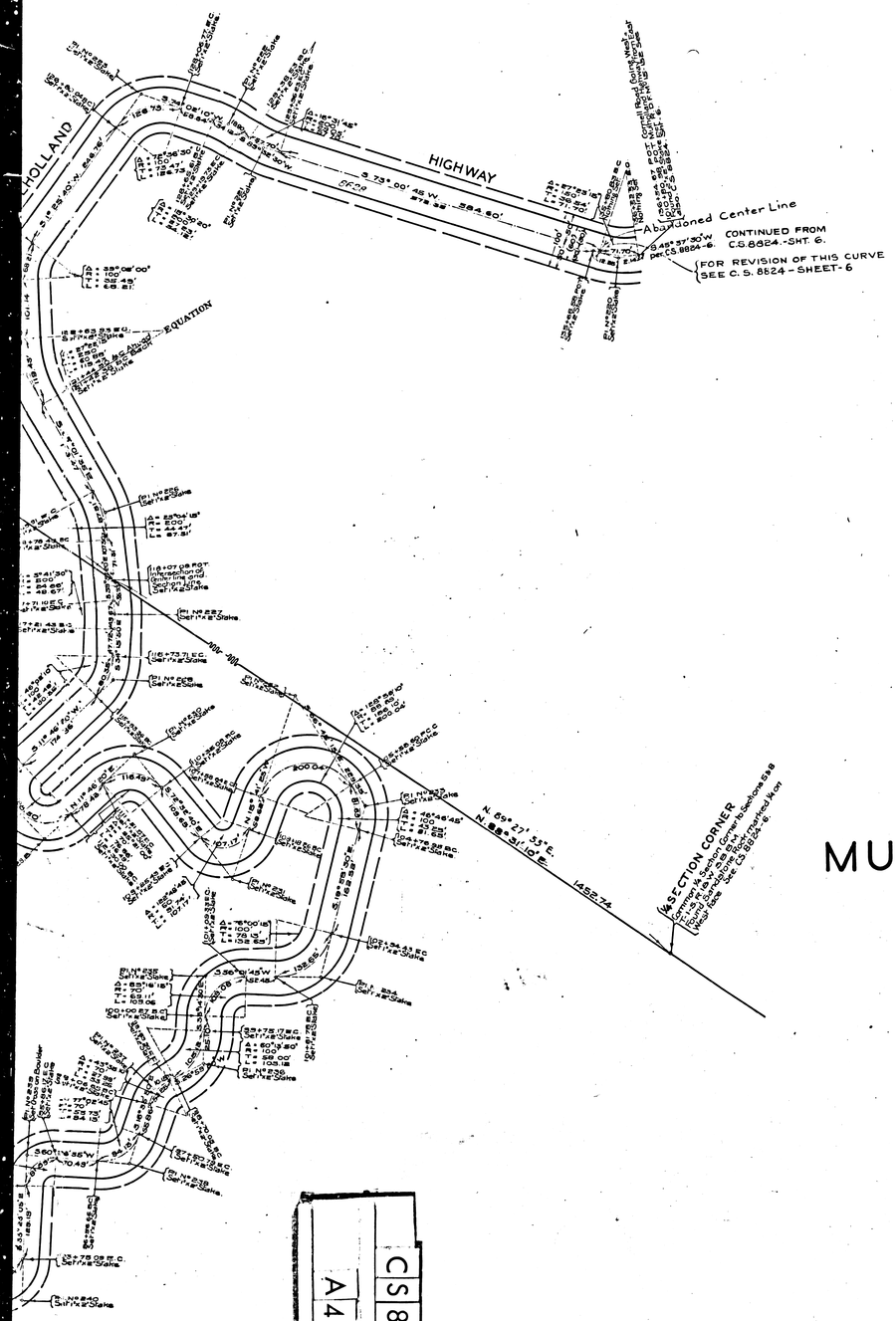

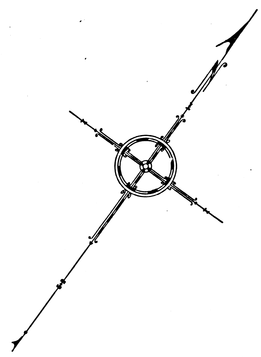

MAP OF

MULHOLLAND HIGHWAY

FROM

TOPANGA CANYON ROAD

TO

MALIBU ROAD

AT

ARROYO SEQUIT

COUNTY SURVEYORS MAP Nº 8824

SHEET NO 7 OF 15 SHEETS

SCALE 1 INCH = 100 FT

J.E.ROCKHOLD.- COUNTY SURVEYOR

SURVEYED MAY & JUNE 1924

SURVEY MADE BY ROAD DEPARTMENT

MAP MADE BY COUNTY SURVEYOR

BEARINGS ARE BASED ON SOLAR OBSERVATION VICINITY OF STA.6+74-35. FIELD BOOK.220.PAGE-10

F.R:269

FIELD WORK BY F.UPSTILL.
OFFICE WORK BY H.J.M.HIGGINS.
CHECKED BY K.R.McPHERSON.

Sht. 93

NO PROFILE OF THIS SHEET Nº 7 SEE C.S. 8896 SHEET Nº 6 FOR PORTION EAST

FOR INDEX MAP SEE C.S.B-1559.

C	S	8	2	4	SHT. 7
A	4	OF	A	4	