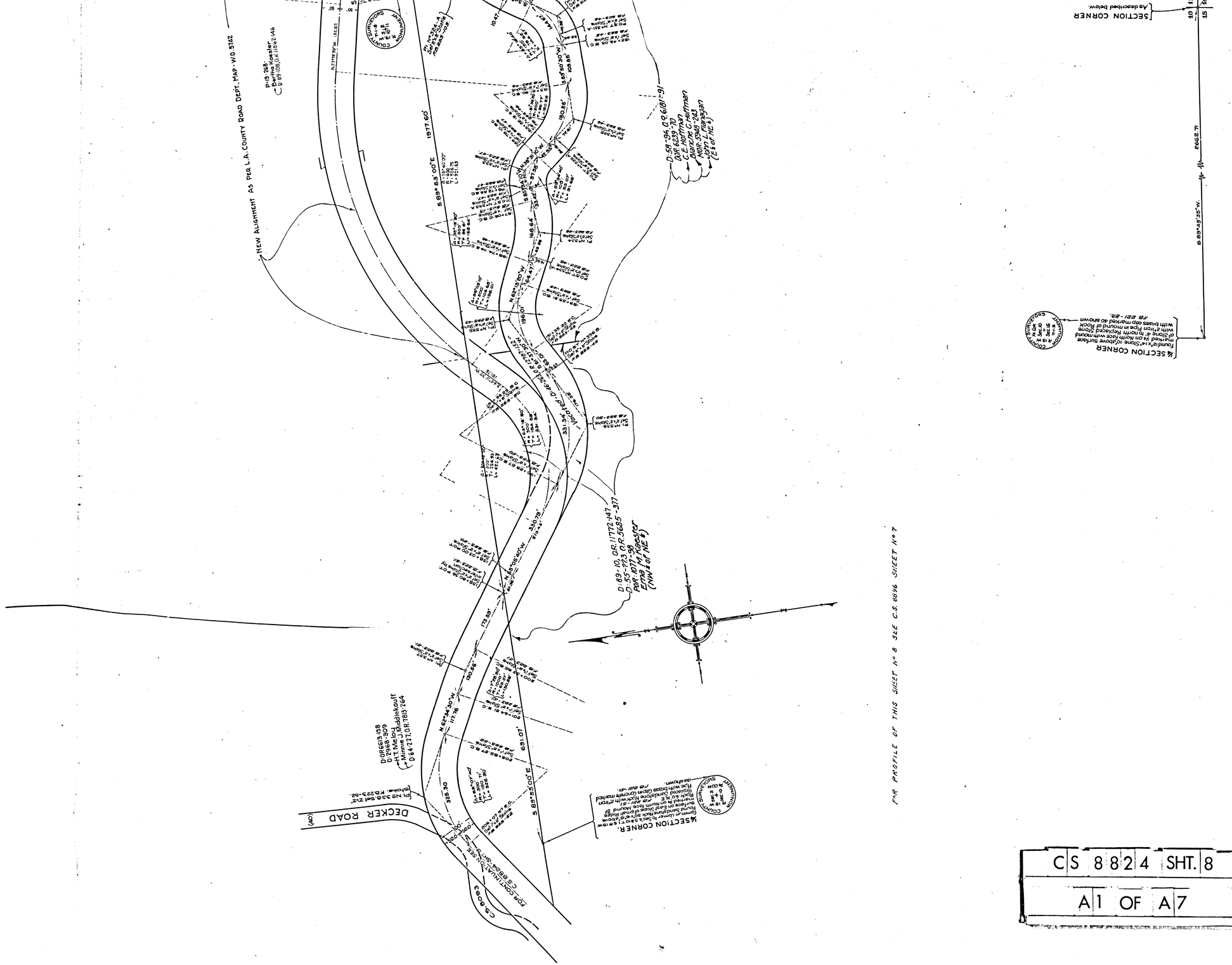

FOR PROFILE OF THIS SHEET No 8 SEE C.S. 8896 SHEET No 7

C	S	8	8	2	4	SHT.	8
A	1	OF	A	7			

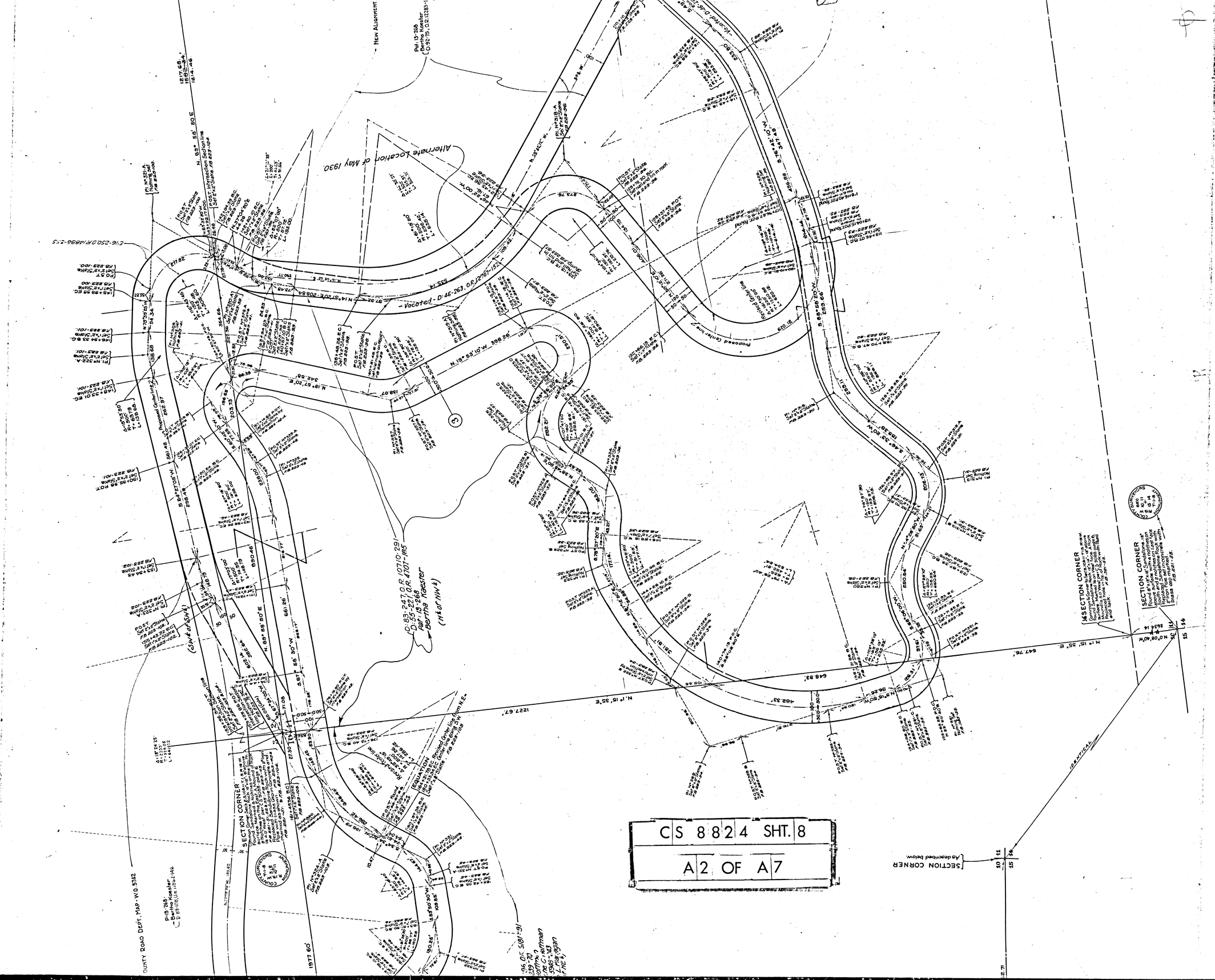
Alternate Location of May 1930
Vacated - D.46-263, O.R. 12-107-152
New Alignment
Proposed Center line
Proposed Curbline
SECTION CORNER
As described below
COUNTY ROAD DEPT. MAP - W.O. 5162
Pnt. 13-568
Bertha Koester
CO.95-75, O.R. 1220-1
Pnt. 13-568
Bertha Koester
U.S.R.S. 1062-146
D.83-247, O.R. 10710-291
D.55-22, O.R. 4701-185
Par. 13-568
Bertha Koester
(N½ of NW¼)
(SW¼ of SW¼)
1977.60'
1227.67'
648.93'
647.76'
402.33'
N. 1° 15' 35" E
N. 18° 53' 10" W. 398.26'
N. 18° 57' 20" E. 342.50'
S. 89° 58' 20" W.
S. 56° 42' 10" W.
S. 46° 35' 50" W.
S. 67° 58' 30" W.
S. 89° 58' 30" E.
N. 83° 54' 50" E
N. 14° 57' 06" E. 208.84'
N. 16° 14' 15" E.
N. 0° 08' 40" W.
C.16-250 OR 14896-215
Pnt. 13-568
Bertha Koester
U.S.R.S. 1062-146
CS 8824 SHT. 8
A2 OF A7

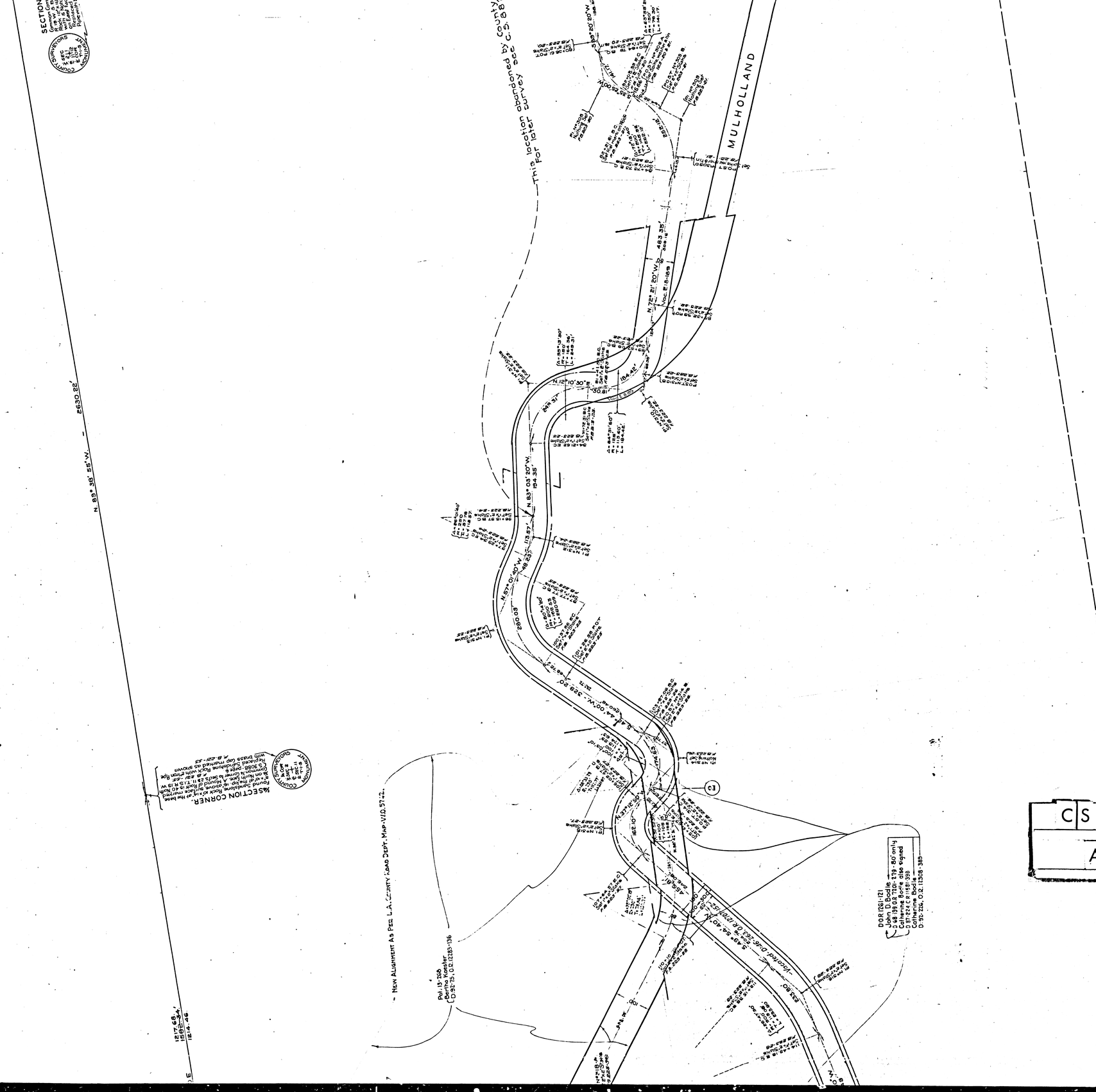
MULHOLLAND
This location abandoned by County C.S. 8824 See for later survey
SECTION CORNER
N. 83° 36' 55" W.
2630.22'
New Alignment As Per L.A. County Land Dept. Map-V.10.572.
Pol. 13-268
Bertha Koester
D.92-75, O.R. 12183-136
D.O.R. (161-121)
John D. Dodie
C.S. 139.08, 710'-219'-80' only
Catherine Bodie also signed
D.92-75, O.R. 12183
Catherine Bodie
D.92-226, O.R. 12308-385
Vacated Duke Ave. 60' (1207)
N 83° 03' 20" W.
194.35'
N 72° 81' 20" W.
483.35'
N 12° 10' 30" E
184.46'
30.81'
245.37'
113.57'
280.03'
N 57° 01' 40" W.
N 44° 00' W.
329.80'
228.80'
N 57° 01' 40" W.
N 44° 00' W.
N 57° 01' 40" W.
N 44° 00' W.
N 57° 01' 40" W.
N 44° 00' W.

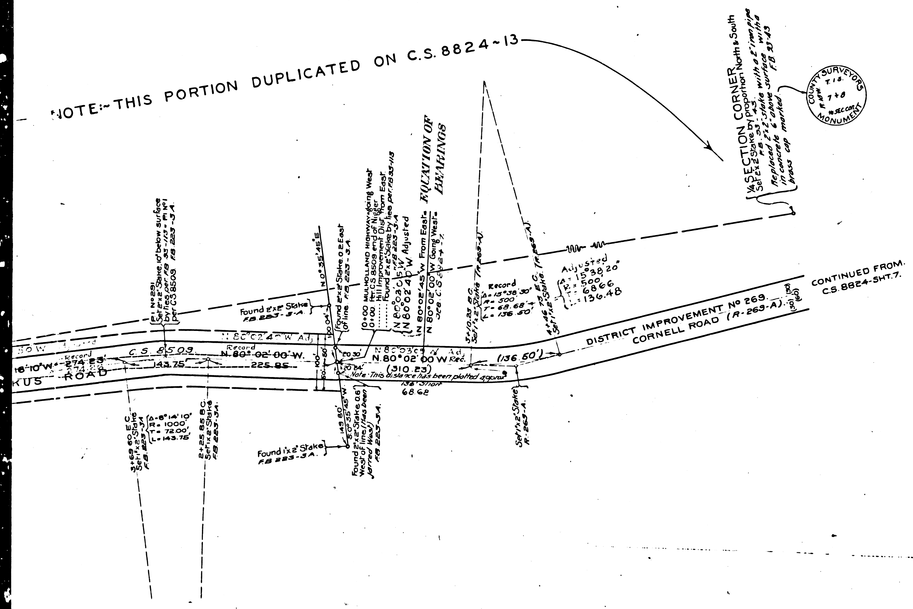

MAP OF

MULHOLLAND HIGHWAY

FROM

TOPANGA CANYON ROAD

TO

MALIBU ROAD

AT

ARROYO SEQUIT

COUNTY SURVEYORS MAP Nº 8824

SHEET NO 8 OF 15 SHEETS

SCALE 1. INCH = 100 FT.

J.E. ROCKHOLD – COUNTY SURVEYOR

SURVEYED FROM OCT-1925 TO AUG-1926

SURVEYED UNDER INSTRUCTIONS OF THE BOARD OF SUPERVISORS PER ORDER DATED AUG 31 – 1925
BEARINGS ARE BASED ON SOLAR OBSERVATION VICINITY OF POT 294-A - FIELD BOOK 223 PAGE 2-A

Revised August, 1930. R.W.McAllister

F.B. 220 – 224.

LOCATING ENGR – H.I. COMLY
FIELD WORK BY W.M. HOLMES
" " " H.F. EVANS
OFFICE WORK BY W.J. LUCAS
" " H.J.M. HIGGINS
CHECKED BY R.S. BRUMMETT
" " K.R. McPHERSON

Sht. 93-94

FOR PROFILE OF THIS SHEET Nº 8 SEE C.S. 8896 SHEET Nº 7

FOR INDEX MAP SEE C.S. B-1559

C S 8824 SHT. 8

A7 OF A7

CS 8824 SHT. 8
A5 OF A7

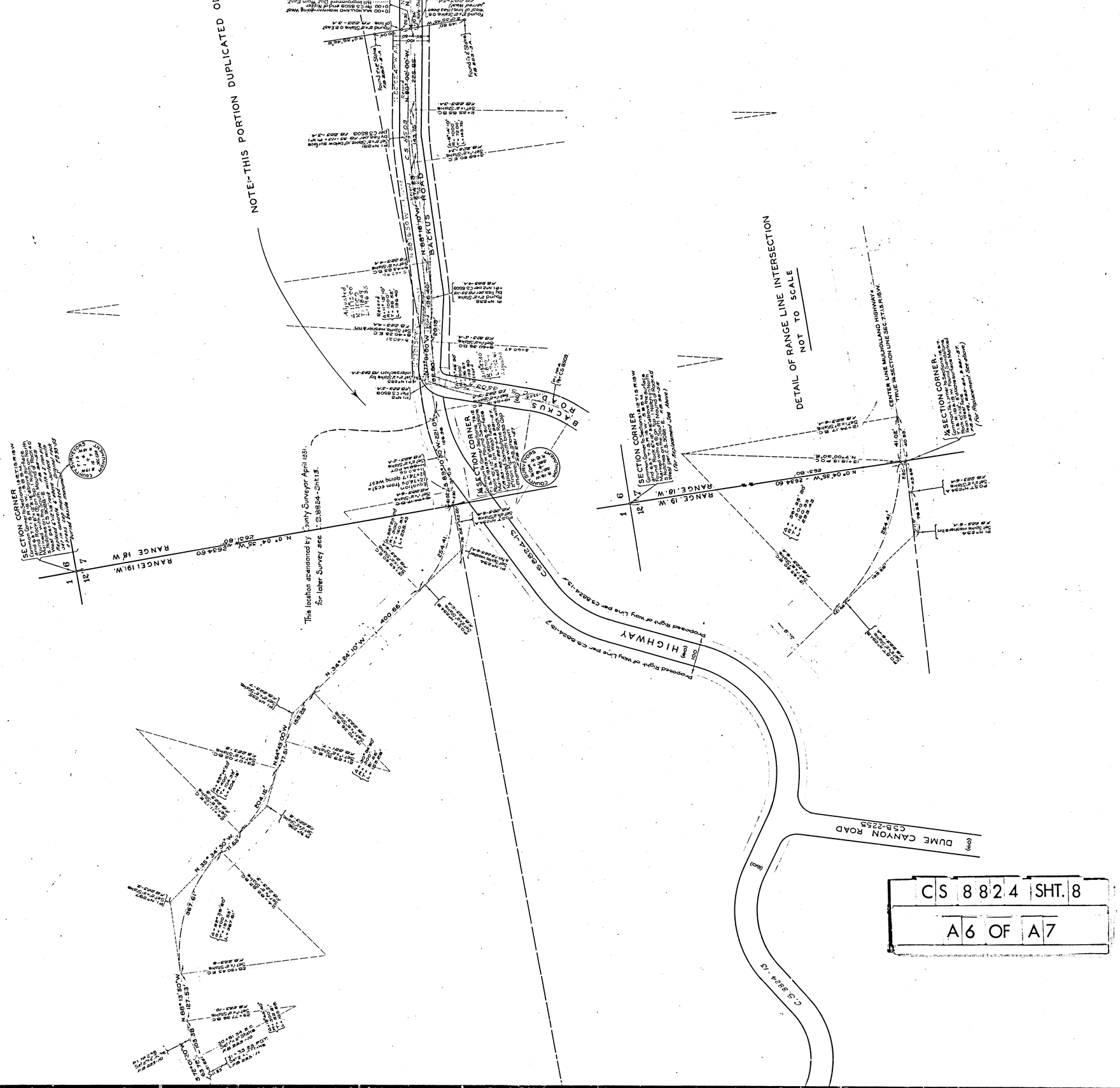
NOTE:-THIS PORTION DUPLICATED ON
BACKUS ROAD
BACKUS
DETAIL OF RANGE LINE INTERSECTION
NOT TO SCALE
RANGE 18 W
RANGE 19 W.
DUME CANYON ROAD
CSB-2255
C.S. 8824-13
HIGHWAY
CS 8824 SHT. 8
A6 OF A7

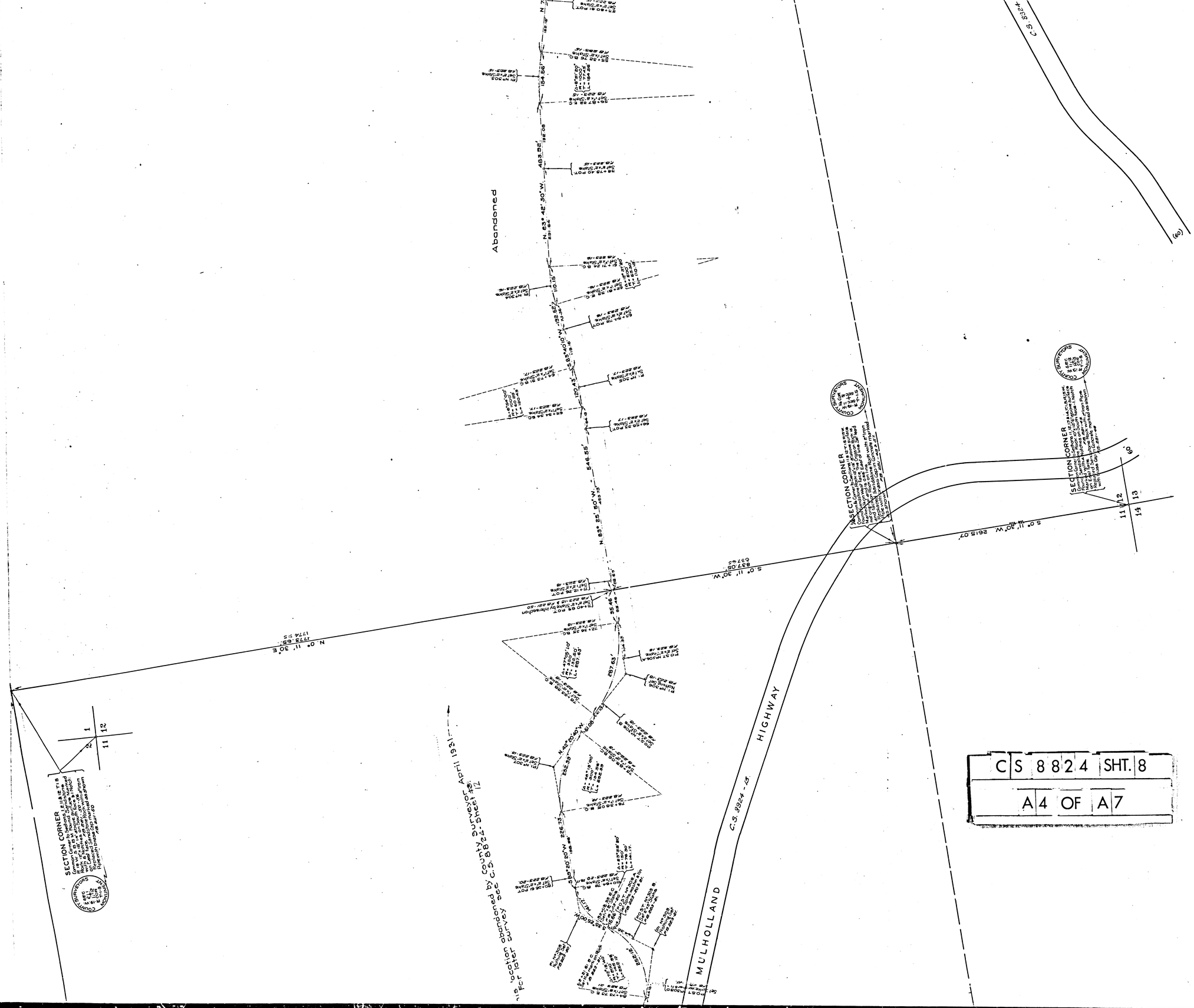

C S 8 8 2 4	SHT. 8
A 4 OF A 7	